

AUGUST 1, 2023




Internet for All Five-Year Action Plan

CONNECTING
NEBRASKA

INTERNET FOR ALL NEBRASKANS

Five-Year Action Plan



NEBRASKA

Good Life. Great Journey.

DEPARTMENT OF TRANSPORTATION

Nebraska Broadband Office
Nebraska Department of Transportation

BROADBAND EQUITY, ACCESS, AND DEPLOYMENT PROGRAM



U.S. Department of Commerce

National Telecommunications and Information Administration

Contents

- 1.0 Executive Summary 7

- 2.0 Overview of the Five-Year Action Plan.....10
 - Vision10
 - Goals and Objectives.....13
 - underrepresented communities are connected. 13

- 3.0 Current State of Broadband and Digital Inclusion 15
 - 3.1 Existing Programs (Deliverables) 15
 - 3.2 Partnerships 20
 - 3.3 Asset Inventory 23
 - 3.3.1 Broadband Deployment..... 23
 - 3.3.2 Broadband Adoption..... 24
 - 3.3.3 Broadband Affordability..... 25
 - 3.3.4 Broadband Access 26
 - 3.3.5 Digital Equity 27
 - 3.4 Needs and Gaps Assessment 27
 - 3.4.1 Broadband Deployment..... 28
 - 3.4.2 Broadband Adoption 33
 - 3.4.3 Broadband Affordability 36
 - 3.4.4 Broadband Access 39
 - 3.4.5 Digital Equity 40

- 4.0 Obstacles or Barriers 47
 - 4.1. Workforce..... 47
 - 4.2 Supply Chain..... 48
 - 4.3 Cybersecurity..... 48
 - 4.4 Topography 48
 - 4.5 Permitting..... 49
 - 4.6 Additional Obstacles or Barriers..... 49

5.0 Implementation Plan	51
5.1 Stakeholder Engagement Process	51
5.2 Priorities	55
5.3 Planned Activities	56
5.3.1 Nebraska Digital Equity	56
5.3.1 Nebraska Digital Equity	59
5.4 Key Strategies	60
5.5 Estimated Timeline for Universal Service	82
5.6 Estimated Cost for Universal Service	83
5.7 Alignment	87
5.8 Technical Assistance	93
6.0 Conclusion.....	96
7.0 Appendices.....	98
Appendix A: Key Definitions	98
Appendix B: Acronyms	103
Appendix C: Nebraska Participating ISPs in ACP	106
Appendix D: Listening Session Questions	113
Appendix E: Goals of Engagement	114
Appendix F: Establishing a Pipeline of Workers	116
Appendix G: Attestation and Agreement Capital Projects Fund Grant	118
Appendix H: Nebraska Digital Equity Table.....	137



1.0 Executive Summary

1.0 Executive Summary

Newly sworn in January 5, 2023, Governor Jim Pillen wasted no time showing he was serious about addressing the digital divide in Nebraska. The very next day, he announced the creation of a dedicated State Broadband Office within the Nebraska Department of Transportation (NDOT). “The broadband office is being formed to create a more transparent, flexible, and proactive response for Nebraska’s broadband needs. Affordable, accessible, dependable, and high-speed broadband is essential to keeping our kids and having them flourish in our state. As we expand and improve broadband access, we will be growing future investment and prosperity in Nebraska.”¹

Governing a small, rural state of approximately 2 million people, Governor Pillen was aware Nebraska’s many communities are remote which exacerbates cost for Internet service providers to build infrastructure – even to support libraries and schools. Immediate action was needed to address Nebraska’s situation. This Five-Year Action Plan will detail the priorities, assets, obstacles, and barriers faced while also sharing goals, objectives and plans to solve them. Some key findings are:

- Approximately 32K Nebraskans under 18 are without Internet. It is critical for their education, future employment, and social well-being that young people are a part of the digital economy.
- An aging population is increasing pressure for accessible telemedicine and technologies and services to allow independent living, especially in rural areas far from any type of assisted living communities.
- Agriculture is a key economic driver in Nebraska. Broadband is required to use precision agriculture tools so Nebraska’s farmers and ranchers may remain competitive and productive in their industry.
- Access to remote work opportunities, faster emergency response, and sophisticated homeland security are critical opportunities for all states and Nebraska must build out broadband to ensure its citizens are not left behind.
- This buildout will face major workforce and labor challenges. Older workers are leaving the workforce faster than younger workers are entering it. The lack of training and awareness of opportunities in the sector must also be addressed.

These efforts will require significant involvement from local government and community organizations, so the Nebraska state government is partnering with its eight economic development districts across the state to design an equitable plan to bring reliable, affordable broadband to most of the population as soon as 2027. This Five-Year Action Plan will be supported by a separate State Digital Equity Plan. In addition, the Departments of Labor and Education are heavily involved with workforce and education efforts.

Outreach efforts were held across the entire state to make sure all population groups were able to express their thoughts and concerns. Targeted and broad communication tactics were used to ensure participation, especially from those normally unserved and underserved population groups. These sessions will be part of an ongoing effort to make sure every Nebraskan is heard throughout these efforts and has the support needed to be a part of the digital economy.

¹ <https://www.klktv.com/gov-pillen-announces-creation-of-broadband-office-to-oversee-internet-expansion/>

Nebraska has a solid plan and is in full force on these efforts. Current priorities include:

- Project Oversight: Identify gaps in network connectivity to reduce the risk of overbuilding networks.
- Project Effectiveness: Assess all previously funded projects to ensure timely completion for all programs based on their contracted commitments.
- Categorical Deployment: Prioritize deployment to Unserved locations before underserved, followed by CAIs to ensure broadband access to all BSLs within the state.
- Reduce Barriers to Deployment: Review permitting processes for efficiency and leverage N-DOT ROW to reach areas cost-effectively.
- Proactive Middle Mile Design:
 - » Assess/Invest in Middle Mile to reach hard to connect regions including last mile connections.
 - » Perform a comprehensive inventory to build out a cohesive plan to connect.
 - » Develop a hub approach to ensure the middle mile programs can connect to last mile ISP (Internet Service Providers) providers.
- “Whole of Community” Approach to Future Funding:
 - » Partner with the Nebraska Economic Development Districts and internet service providers to review all applications and address each based on the need of the communities.
 - » Assess previously awarded locations or served locations to ensure needs align with proposal.
- Community Engagement and Involvement: Partner with Digital Equity and Inclusion teams to increase opportunities for community-based organizations and other stakeholders to support broadband adoption and digital inclusion.
 - » Reduce cost of Broadband Services for Consumers:
 - Increase participation in Affordability Programs.
 - Coordinate with Digital Equity and Inclusion teams to expand targeted outreach for, and participation in ACP.
 - » Increase the availability of skilled applicants for broadband related jobs.
 - Partner with stakeholders to increase awareness of broadband careers, opportunities, and training programs.
 - Develop a program to address aging workforce loss and lack of entry for new workers.
 - Leverage and scale existing programs.

Bringing universal broadband to Nebraska will include significant effort to connect most of its schools and libraries to fiber connections. In hard-to reach areas, non-fiber solutions such as licensed fixed wireless technology will be considered. Once connected, these locations can serve as reliable Wi-Fi hot spots to the communities, students, and technical support teams needed to serve the community.

In addition to connectivity, Nebraska must make sure there is access to digital devices and education. Community organizations will be able to engage with programs such as eduroam for training and awareness materials related to the benefits of broadband, internet safety, and ACP. Internships and apprenticeships will be encouraged in high schools and community colleges.

Connecting more Nebraskans to the internet will have major economic, education, health, and welfare benefits. Those currently unserved and underserved populations will have access to new opportunities such as remote work, higher levels of education, broader information, and services that will allow more connections and a better quality of life.



2.0 Overview of the Five-Year Action Plan

2.0 Overview of the Five-Year Action Plan

Vision

Nebraska's vision is to grow its economy, education, health care, e-commerce, precision agriculture, government access, and public safety by connecting 99% of homes and businesses with reliable and affordable high-speed internet access by 2027. As a rural, predominantly agricultural-based state, it is vital that Nebraska focuses on growing economic opportunities which can be delivered through the provision of affordable and reliable high-speed internet access to all.

Connecting Nebraskans with high-speed internet will help us to achieve our long-term strategic vision of promoting innovation, investment, and maximizing technology to expand Nebraska's economy, create jobs, and enhance its competitiveness among all states. Leveraging the significant infusion of federal funding with BEAD program funding will produce an opportunity to fulfill this vision and to create opportunities for Nebraskans in the following areas:

Healthcare: Nebraska's vision includes increasing high-speed internet access to all residents to help improve the quality of healthcare and access available to consumers living in rural areas. The Coronavirus pandemic highlighted the significant shortages in the health care providers across rural Nebraska. Fourteen of the state's 93 counties do not have a primary care physician.² Rural hospitals make up about 35% of all hospitals nationally, but over 68% of Nebraska hospitals.³ This, in turn, limits the health care that rural Nebraskans can access, and impacts the ability of communities to attract new residents and businesses. Modernized telemedicine services delivered via high-speed internet access are vital to rural residents. Improved access to telehealth services will further allow Nebraska's aging population to age in place providing our residents with an opportunity to decide whether to remain in their homes. Ubiquitous and affordable access to high-speed internet services will allow Nebraskans to take full advantage of opportunities that modern telemedicine and in-home care can provide.

Education: Our vision is to ensure that every student has the opportunity to grow and learn with access to high-speed internet and devices no matter where they reside. Included in this vision is a specific goal to close the homework gap. No child in Nebraska should be forced to access the internet from a parking lot outside of a closed library or coffee shop in order to complete their homework. According to the 2021 Rural Broadband Task Force Report, approximately 12% of Nebraskans do not have a broadband subscription at home. This includes 32,000 Nebraskans under 18 years old. On February 1, 2023, the FCC announced additional funding commitments for Nebraska students through its Emergency Connectivity Program (ECF). The FCC has approved funding commitments for 2,640 connections and 105,764 devices for Nebraska students. Some states and organizations have also sought modification to the FCC's E-Rate structure to cover student connections and have requested the FCC waive its rules and authorize school districts to use E-Rate funds to provide, for at-home educational use, Wi-Fi hotspots and other solutions for extending network connectivity to students who cannot participate in virtual classrooms or work on homework because they lack adequate

² <https://nebraska.edu/nuforne/nikki-carritt>

³ <https://www.nebraskahospitals.org/advocacy/roadmap-to-strong-rural-health-care.html>

internet connectivity. We intend to explore ways in which the FCC's E-Rate structure can be utilized to provide additional solutions to close the homework gap.

Precision Agriculture: Agriculture is a major economic driver in Nebraska's economy. From a national perspective, the state consistently ranks fourth in the value of cash receipts from farm marketing, with both productive crop and livestock components. Nebraska is fourth in the nation, with nearly 46 million acres of land in farms and ranches, including nearly 8 million irrigated acres. The deployment of high-speed internet connectivity throughout our rural community is necessary for the adoption of precision agriculture applications and tools like soil mapping, traceability solutions, and aerial imagery technology, which will in turn help producers to lower costs, increase efficiency, and maximize productivity.

In 2022, the Nebraska Legislature provided clear direction that connectivity for, and adoption of, precision agriculture applications is an extremely high priority for the State of Nebraska. Because connectivity throughout farms and ranches is vital to Nebraska's economy, the Nebraska Broadband Office (NBO) believes that this Plan's vision must include the State's priority for precision agriculture objectives and deployment strategies. Based upon the definition of "broadband serviceable location" and the BEAD NOFO requirements, specific BEAD funding may not be available for connections to farm irrigation systems, grain elevators and other locations with processing or storing crops, or additional field and ranch assets where connections may be needed for precision agriculture. However, our vision includes the creation of an inventory of needed connectivity to these locations so that state and possible federal funding can be allocated to the purpose of increasing connectivity and innovation where significant to Nebraska producers.

E-commerce and Economic Development: To remain competitive in the global economy Nebraska communities must be able to have access to high-speed internet services. Nebraska's vision is to implement a coordinated effort to address the need for availability and to provide training on how to use information technology to enhance economic opportunities. Nebraska's vision includes providing resources to local governments so that they can use technology more efficiently and effectively to deliver community services.

Public Safety and Homeland Security: High-speed internet access is necessary to ensure all Nebraskans have access to modern public safety and homeland security. It allows first responders to send and receive video and data. It can improve network access and technology needed to more accurately pinpoint locations of callers and the speed by which first responders can react to emergencies. Nebraska's vision is to promote cybersecurity and infrastructure resiliency to increase confidence and adoption of high-speed internet applications.

Digital Opportunities: In addition to having broadband access available, Nebraskans should be empowered with sufficient capabilities, should be able to afford broadband, and should be provided access to opportunities to develop digital literacy skills. By ensuring that Nebraskans have access to affordable, quality broadband, an appropriate device, and the skills to use technologies at home, in school, on the farm or ranch, in businesses, in health care, and in government, Nebraska will grow its economy and improve the lives of all Nebraskans. Mainly due to income levels and an aging population, most of Nebraska's residents fall into a covered population group, so the state's broadband efforts will have great focus on digital equity and inclusion.

Goals and Objectives⁴

Based on June 2023 data, 12% -15% of Nebraska’s locations are unserved or underserved, and approximately 105,000 households lack acceptable access to the internet⁵. A driver of limited access includes an unfavorable business case for investment, especially in rural areas. The drivers for the adoption gap are affordability, devices, and literacy. The goals and objectives below will address gaps to expand access and close the digital divide.

Goal One: *Bolster economic opportunity by connecting every Nebraska household and business to high-speed internet.*

Universal access to broadband will bring significant economic opportunities. Developing high-speed networks, however, is an expensive proposition. Network deployment should maximize the scalability of that network to minimize future investments required to meet evolving consumer needs. This concept is referred to as the deployment of a “future proof” network. The State’s broadband policies give preference to symmetrical speeds of 100/100Mbps or higher. The grant program design must be nimble and competitive as Nebraska is a high-cost state and criteria will include incentives for investment in rural areas with critical need. Successful grant applicants will include both last and middle mile infrastructure and where necessary, may involve the use of alternative technologies.

Supporting Objectives:

- Target State grants and programs to unserved or underserved areas where private investment alone cannot sustain the investment needed to provide 100/100 Mbps broadband service.
- Maximize private funding and investment in broadband buildouts to provide broadband service of 100/100Mbps and, where not practical, 100/20Mbps scalable to 100/100Mbps in Nebraska’s most hard to serve areas.
- Utilize the best available location-level mapping and analytics to assess areas of critical need and to target areas that require subsidies.

Goal Two: *Expand digital inclusion and adoption to achieve affordability, access, and digital literacy.*

Connecting all Nebraskan households to high-speed internet access requires investment in digital equity. Nebraska’s digital equity efforts are focusing on affordable access to service, access to internet-enabled devices, and digital literacy. The Nebraska State Digital Equity Plan will support the digital equity strategies of the Nebraska Strategic Broadband Plan and provide more detail.

Supporting Objectives:

- Conduct a landscape analysis of existing digital literacy programs and develop strategies to address any gaps.

⁴ Sources include BroadbandUSA and BroadbandMoney June 2023.

⁵ Ibid.

- Leverage E-rate special construction and ensure that connectivity to network infrastructure is available during emergencies.
- Address broadband affordability.
- Expand digital literacy training and support throughout Nebraska.
- Expand access to digital devices.

Goal Three: Enable Nebraska to thrive by fostering and supporting a digital economy.

The state plays an important role in supporting the digital economy. Supporting and funding programs that address labor shortages, implementing digital government strategies, removing administrative barriers, increasing efficiencies, and aligning broadband efforts with existing programs will all help foster the digital economy.

Supporting Objectives:

- Encourage the utilization of broadband technology to create efficiencies for key industries and constituencies within the state.
- Grow workforce development programs to prepare and support industry to address labor shortages in targeted industries.
- Improve delivery of government services by leveraging technology and facilitating a culture of innovation and efficiency among government agencies.
- Leverage strategies and public-private partnerships to improve the digital economy within Nebraska to maximize broadband investment.

Goal Four: Develop robust collaboration across Nebraskan communities through strategic planning of broadband and digital equity to ensure that all unserved, underserved, and underrepresented communities are connected.

Community resiliency is the ability to use available resources over the long-term to respond to needs. This can happen if there are systems in place to connect individuals and groups and allow them to coalesce to meet collective needs. Broadband is essential to enabling that interconnection. The Broadband Office will develop a model that encourages and empowers stakeholders to convene around shared goals and values to find solutions that will reduce the existence of the digital divide.

Supporting Objectives:

- Develop regular forums by which broadband policy and decision making can be promulgated and feedback for such policy and decision making can be provided.
- Utilize robust collaboration to create local engagement by proactively developing local leadership capacity so that transparent informed local policy making can assist in providing broadband access to all Nebraskans.



3.0

Current State of Broadband and Digital Inclusion

3.0 Current State of Broadband and Digital Inclusion

3.1 Existing Programs (NTIA #1, 2, 3, & 4)

Table 1: Current Activities that the Broadband Program/Office Conducts (#1)

Name of activity	Brief description of activity	Brief list of intended outcome(s)
<i>Universal Service Fund Mechanisms</i>	In 1999, the NPSC established the Nebraska Universal Service High-Cost Program which is designed to provide quality access to telecommunications and information services to consumers in rural high-cost areas. Currently, the high-cost program budget is \$48 million with roughly \$28 million dedicated to broadband deployment projects.	This program administered by the NPSC provides rural consumers with reasonably comparable communications services at comparable rates. The state universal service fund program includes the following components: high-cost (broadband buildout and ongoing) support, Telehealth, E-Rate Special Construction, wireless tower construction, Lifeline supplement, COVID-19 relief, and broadband adoption.
<i>Nebraska Broadband Bridge Program</i>	Established in 2021, this broadband grant program is administered by the NPSC. Each year the Commission awards roughly \$20 million to providers for broadband deployment projects.	Competitive grant program administered by the NPSC which provides broadband infrastructure support to unserved and underserved locations. In each grant cycle, unserved locations are prioritized in the first priority tier and underserved locations can be funded in the second priority tier if allocated funding remains. The intended outcome is to connect unserved and underserved locations in Nebraska with speeds of 100/100 Mbps.
<i>Library Broadband Connectivity Program</i>	Initiative to connect all Nebraska libraries to broadband. Nebraska E-Rate Special Construction Matching fund program provides match for broadband construction funded through federal E-Rate program. Through NUSF-117, the Nebraska Public Service Commission (NPSC) has allocated \$1 million from the Nebraska Universal Service Fund (NUSF) for the E-Rate Special Construction Matching Program. The funding has been spread over a four one-year funding periods from 2021 to 2024, with \$750,000 available in the first year of the program (2021)	The intent is to increase participation in E-Rate by assisting libraries with the process. The Nebraska Library Commission was created to provide education, training, and consultation services to Nebraska public library staff to assist with E-Rate applications. As current E-Rate participation is low, the PSC is also receiving comments on the Nebraska E-Rate program NUSF-117 docket regarding needed construction funding and program awareness ideas. ⁶

⁶ <https://psc.nebraska.gov/sites/psc.nebraska.gov/files/doc/2023-04-11%20NUSF-117%20PO%20NO%201%20Order%20Seeking%20Comment.pdf>

Table 1: Current Activities that the Broadband Program/Office Conducts (#1)

Name of activity	Brief description of activity	Brief list of intended outcome(s)
<p><i>ARPA Capital Project Funds Grant Programs</i></p>	<p>In accordance with the American Rescue Plan Act of 2021 (ARPA), the state of Nebraska has been awarded over \$80 million to assist in overcoming the digital divide through the continued build-out of high-speed broadband. To ensure the equitable distribution of ARPA funding, the Nebraska Public Service Commission (PSC) utilized the Nebraska Broadband Bridge Program (NBBP) as the operative framework as a means of distributing funding.</p>	<p>Utilizing funding in Districts 1 and 3 with no less than \$40M for each district. No more than \$35M in District 2 for multi-purpose community facilities. Projects are reviewed annually, and the 2023 programs will be awarded in June 2023 with funding to be spent by 2026. All applicants must include a digital equity plan and include community outreach for the program.</p>
<p><i>Affordable Connectivity Program Enrollment Events</i></p>	<p>Run by the Nebraska Economic Development Districts</p>	<p>Increase ACP Enrollment. Community and library events have been found to be the most successful ways to increase enrollment, allowing information to come from a trusted community organization and digital access to apply.</p>
<p><i>ACP Outreach grant from the FCC</i></p>	<p>Southeast Nebraska Economic Development District is holding focus groups in underserved areas.</p>	<p>Recently received funding to conduct focus groups in areas of Southeast Nebraska to reach underserved areas in which digital outreach efforts may not be sufficient. This research will inform new strategies to increase awareness and enrollment of ACP that can likely be replicated across the state.</p>
<p><i>Connect Nebraska Digital Opportunities Plan led by Nebraska IT Commission</i></p>	<p>The Nebraska Information Technology Commission (NITC)/Office of the CIO leads the planning effort with the assistance of the state’s regional economic development districts and the Nebraska Library Commission. The one-year grant started in October of 2022. States which complete plans can apply for \$7.2 million or more in funding over 5 years to implement a state digital access, skills and opportunities grant program</p>	<p>The goals are to aid priority populations individually and through public libraries. Approximately 75% of Nebraska’s population is included in one or more priority population. Those living in rural areas and older adults are Nebraska’s largest priority populations. Libraries play an important role in digital equity efforts. However, only 15% of Nebraska’s libraries have broadband service of 100 Mbps down or greater. Planning efforts will address the capacity of libraries— particularly small, rural libraries—to participate in digital equity efforts.</p> <p>Planning activities will include:</p> <ul style="list-style-type: none"> • Inventory of digital inclusion assets and identification of best practices • Webinars on priority populations, best practices, and other topics • Listening sessions focused on priority populations • The development of regional digital equity plans • A statewide planning conference

Table 1: Current Activities that the Broadband Program/Office Conducts (#1)

<i>Name of activity</i>	<i>Brief description of activity</i>	<i>Brief list of intended outcome(s)</i>
<i>Public Sessions & Webinars</i>	Run by the State Digital Equity Manager, ongoing sessions throughout the year to focus on digital needs of priority populations	In order to develop a shared understanding of digital equity and to build capacity to address digital equity in Nebraska, the NITC/OCIO organized 8 webinars in January, February and March 2023. An additional six webinars were scheduled in June and July 2023.

For the Broadband Office to be able to assess the needs of the community, track the efforts of ongoing broadband deployment, interact with the service providers and community groups, and grant funds, additional staff will be required. Currently staff consists of a Director and Deputy Director. We expect to add seven full-time dedicated employees with support from additional part-time contract staff to build out the program.

Table 2: Current and Planned Full-Time and Part-Time Employees (#4)

<i>Current/ Planned</i>	<i>Full-Time/ Part-time</i>	<i>Position</i>	<i>Description of Role</i>
<i>Current</i>	FT	Department Director	Runs the Broadband Office, sets strategic plan, coordinates with other state offices to synergize broadband plans and digital inclusion efforts.
<i>Current</i>	FT	Deputy Director	Assists Director with day-to-day activities and meeting deadlines.
<i>Planned</i>	FT	Federal Aid Administrator	Reviews grant processes and activities.
<i>Planned</i>	FT	Policy/Program Manager	Program management, results tracking and analysis. Supports local and regional stakeholders. Stays current on related laws and regulations.
<i>Planned</i>	FT	Grant Accountant (X3)	Reviews required reports from subrecipients; prepares accounting reports for federal and state agencies; assists with the state budget process.
<i>Planned</i>	FT	Technical Support (X2)	Expert technical assistance on policies and standard operating procedures. Assist with processing grant applications.

While the Broadband Office will build a strategic plan derived from community and key stakeholder engagement, some broadband expertise will be needed with respect to the network and operations buildout.

Table 3: Current and Planned Contractor Support (#4)

Current/ Planned	Full-Time/ Part-time	Position	Description of Role
Planned	PT	Program Manager	Creation of initial plan and final plan for BEAD funding.
Planned	PT	Network Engineering Specialist	Bring expertise in broadband networking and infrastructure.
Planned	PT	Broadband Operations SME	Advises on buildout plans, reviews ISP requests.

Table 4: Broadband Funding (#2)

Source	Purpose	Total	Allocated/ Expended	Available
United States Treasury (federal)	Capital Projects Funds awarded to the State of Nebraska. Total funding allocated includes \$40 million in Congressional District 1 and \$40 million in Congressional District 3. To be awarded in 2023 and 2024 with a December 2026 deadline for deployment.	\$87,700,000	\$61,345,287.09 Allocated \$0 Expended	\$0
Universal Service Fund High-Cost Support: RDOF (federal)	Federally Funded Reverse Auction Broadband Deployment Support Awarded in Nebraska.	\$27 million	\$1,712,177.03	\$25 million
Universal Service Fund High-Cost Support: ACAM Programs (federal)	Federally Funded High-Cost Support with Broadband Buildout Commitments	\$53,767,410 annually		
Universal Service Fund High-Cost Broadband Loop Support: (federal)	Federally Funded High-Cost Support with Broadband Commitments.	\$15,169,433 annually		
ARPA Funds (federal)	Federal recovery funding provided to local governments, some of which were dedicated to broadband deployment.			
USDA Reconnect Grant Program (federal)	Federally Funded Grant Program	Eastern Nebraska Telephone – \$5,734,822 ReConnect Grant		

Table 4: Broadband Funding (#2)

Source	Purpose	Total	Allocated/ Expended	Available
<i>Nebraska Universal Service Fund Support: Broadband Deployment Support (state)</i>	State Funded High-Cost Support with Broadband Buildout Commitments	\$26.2 million	\$26.2 million Allocated \$0 Expended	At least \$19 million
<i>E-Rate (federal)</i>	Federally funded program administered by the FCC for access to schools and libraries			
<i>Nebraska Universal Service Fund Support: Reverse Auction Support (state)</i>	State Funded Reverse Auction Support with Broadband Buildout Commitments	\$13.1 million	\$22,814.50 Allocated \$0 Expended	\$13 million
<i>Nebraska Broadband Bridge Program Support 2021 (state)</i>	State funded broadband grant program.	\$20 million	\$19.2 million Allocated \$174K Expended	\$0
<i>Nebraska Broadband Bridge Program Support 2022 (state)</i>	State funded broadband grant program. Awarded broadband grants for 37 projects including 2178 unserved locations.	\$20.35 million	\$20.35 million Allocated \$0 Expended	\$0
<i>Nebraska Broadband Bridge Program Support 2023 (state)</i>	State funded broadband grant program.	\$20 million	\$20 million Allocated \$0 Expended	\$20 million
<i>Coronavirus Aid, Relief, and Economic Security (CARES) Act Support (federal)</i>	Federally Funded broadband grant program administered by the Nebraska Department of Economic Development. The grant program awarded funds for 60 projects bringing broadband to 17,600 households through the Remote Access Rural Broadband Grant Program.	\$29.5 million		
<i>E-Rate Special Construction Program (state)</i>	State Funded Fiber Construction Program for Libraries and Schools	\$1 million (Over 4 years)	\$22,009.84 Allocated \$9,696.42 Disbursed	\$978K
<i>ACP Outreach Grant (federal)</i>	Awarded to the Southeastern Nebraska Development District	\$500,000		
<i>Healthcare Connect Fund (federal)</i>	Federally funded grant program administered by the FCC to provide high-capacity broadband connectivity to health care providers.			
<i>NUSF Telehealth Program (state)</i>	State funded program administered by the NPSC which supplements the Healthcare Connect Fund.	\$1.5 million (for 2023)	\$1.6 million Requested \$0 Expended	\$0
<i>Digital Equity Planning Grant (federal)</i>	Awarded to the Nebraska Office of the Chief Information Officer	\$598,745.97		

Table 4: Broadband Funding (#2)

Source	Purpose	Total	Allocated/ Expended	Available
<i>BEAD Planning Grant (federal)</i>	Awarded to the Nebraska Public Service Commission and transferred to the Nebraska Broadband Office	\$4,999,817.07	\$N/A - Allocated \$412,810.71 Expended	\$4.5 million
<i>BEAD Tribal Broadband Connectivity Program (federal)</i>	Awarded to three Tribal Governments: Winnebago; Santee Sioux Nation;	\$40,748,827.19	\$0	\$40,748,827
<i>Connecting Minority Communities Pilot Program (federal)</i>	Federally funded program administered by the NTIA.	\$2,938,816.00		
<i>Lifeline (federal)</i>	Federally funded program to provide consumers with affordable access to telecommunications and broadband service.	\$200,000 (for 2023)	N/A Allocated \$42,683 Expended	\$157,317
<i>NTAP (state)</i>	State funded program which supplements the Lifeline to provide Nebraska consumers with affordable access to telecommunications and broadband service.			

3.2 Partnerships (#10d)

The 2021 Report from the Rural Broadband Taskforce in Nebraska spoke to the creation and leverage of both Public Private Partnerships (P3) and the possible role of Cooperatives and Public Power Districts. While an updated report from the Taskforce is due later in 2023, a number of their 2021 recommendations may have application to BEAD projects and programming as follows:

Grant programs such as the Remote Access Rural Broadband grant program and the Nebraska Broadband Bridge program are essentially a form of public-private partnerships in which public funds are used to provide funding to telecommunications companies or public-private partnerships for broadband deployment.

Nebraska's first broadband grant program, the Remote Access Rural Broadband Grant Program, demonstrated the impact of state broadband grant programs on broadband deployment. The program, which was funded by the CARES Act and administered by the Nebraska Department of Economic Development, provided \$29.5 million in funding for 60 projects which brought broadband to 17,600 households. The Nebraska Legislature established the Nebraska Broadband Bridge grant program by enacting LB 388 in 2021 and appropriated \$20 million a year for two years for the program.

Public-Private Partnerships and Broadband Planning

Examine alternatives for deployment of broadband services to areas that remain unserved or underserved, such as reverse auction programs described in section 4 of LB994 (2018) public-private partnerships, funding for competitive deployment, and other measures, and make recommendations to the Public Service Commission to encourage deployment in such areas.

Findings and Recommendations

Traditional models of public-private broadband partnerships have primarily been utilized in communities, but not rural areas outside of city or town limits. Some models, however, could be adapted for use in rural areas. Stakeholders could take the following considerations into account:

- Public-private partnerships should include consumer protections and ensure quality of service.
- Stakeholders should be aware that forming a public-private partnership takes time.

In forming a public-private partnership, stakeholders should ensure that the needs of residential and/or rural areas are considered and not just the needs of businesses.

Public power districts and cooperatives deployment of broadband services in rural Nebraska through public-private partnerships.

Public power districts and cooperatives may own fiber rings to connect necessary electric controls and data points. This communications network enables public power districts to safely operate and manage the electric grid. The communications network then could be leveraged to facilitate the deployment of broadband in rural areas in several ways:

- A public power district or cooperative could work with a local telecommunications provider to put fiber in to connect electric communication needs. The local telecommunications provider could sell some of the fiber to the public power district or cooperative. The telecommunications provider could also connect homes and businesses passed by the newly installed fiber.
- A public power district or cooperative could work with a local telecommunications provider to put fiber in to connect electric communication needs and could then lease services from the telecommunications provider. The telecommunications provider could also connect homes and businesses passed by the newly installed fiber.
- Following a one-dig policy, as public power districts replace aging infrastructure, fiber could be placed overhead at a cost of a few dollars per foot. The dark fiber could be leased to telecommunications providers.
- Public power districts and other public entities could aggregate their demand for telecommunications services through a joint RFP which could be put out for bid by the State. Telecommunications providers could connect homes and businesses passed by the newly installed fiber.

LB 992 (2020) was introduced with the intent making the process of leasing dark fiber by public entities less burdensome and established a process to use private utility easements for communications. LB 992 also specified that leases of dark fiber to provide broadband in areas lacking broadband of 25 Mbps download and 3 Mbps upload do not need to contribute a portion of the proceeds to the Nebraska Universal Service Fund.

Fiber swaps between public power districts and providers are another form of public-private partnership and may be easier to implement than leasing dark fiber. The formation of broadband cooperatives may be an option for unserved and underserved areas.

The NBO will continue to work with Nebraska leadership, stakeholders, and citizens to evaluate 2021 task force recommendations considering BEAD planning and deployment requirements and priorities and develop future policies regarding the creation and/or use of public private partnerships and cooperatives as part of the overall broadband strategy. The Task Force is scheduled to issue their next report by November 1, 2023.

Table 5: Partners

<i>Partners</i>	<i>Description of Current or Planned Role in Broadband Deployment and Adoption</i>
<i>Office of the Chief Information Officer</i>	Leading the effort on State Digital Equity Planning Grant and working with Regional Economic Development Districts within the State of Nebraska.
<i>Department of Economic Development</i>	Leading effort on CARES Act Grant Program. Partner with the Nebraska Public Service Commission on Coronavirus Capital Projects Fund Grant Program
<i>Stakeholder Engagement Group-Broadband Working Group</i>	This group started meeting in the fall of 2022 and meets once per month as convened by the Nebraska Broadband Office coordinator. This working group has included members of the following: League of Nebraska Municipalities, Nebraska Association of County Officials, Members of the Transportation and Telecommunications Committee of the Nebraska Legislature, the Nebraska Telecommunications Association, the Nebraska Rural Broadband Alliance, the Rural Independent Companies, the Office of the Chief Information Officer, the Nebraska Public Service Commission, a member of the Gage County Board of Supervisors, Universal Service Consulting, and various provider representatives including Lumen, Cox Communications, Charter Communications, Great Plains Communications, AMG Investment Group d/b/a Nextlink.
<i>State Economic Development District Organizations</i>	Monthly engagement with these groups who work directly with communities on housing, business, transportation, and community development.
<i>The Nebraska Public Service Commission (PSC)</i>	The PSC was accountable for the BEAD program until June 6, 2023, when the work formally transferred to the newly created Nebraska Broadband Office (NBO). The PSC did the initial groundwork on stakeholder engagement and community feedback. As the group that regulates telecommunications carriers, the PSC will be an important partner in delivering internet to all Nebraskans.
<i>Tribal Nations</i>	Broadband Office is partnering with Nebraska’s Four Tribal Nations: Omaha, Ponca, Santee Sioux, and Winnebago to ensure the needs of these communities are included in the plan.

3.3 Asset Inventory (#6)

Part of the inventory was conducted through twenty-six listening sessions across the state with conversations and/or meetings held with cities and counties, and each of the eight Economic Development Districts (EDD). The remainder of the data gathering was accomplished from additional meetings with several broadband providers and representatives of cities and counties. The NBO analyzed an initial asset inventory for each of the EDD regions. This data was collected as part of the state's Digital Equity Planning Grant and has not yet been aggregated at a state-wide level. The NBO plans a more robust and comprehensive asset inventory data as the BEAD Initial Proposal deliverable is administered. The updated inventory will provide a centralized location for community assets across the state accessible by state, local, non-profit entities, and individual residents. The EDDs will be key in executing this state-wide inventory when fully developed as they have deep relationships with community organizations.

3.3.1 Broadband Deployment

The broadband office itself is housed within NDOT. As such, the office will coordinate with NDOT on local and state improvement projects to reduce the cost of expanding broadband in areas where the state is reviewing, planning, or executing road, bridge, and other work. This partnership enables coordination of each department's infrastructure projects and when possible, align work to reduce costs.

Nearly every state in the U.S. has some portion of their power utilities that are publicly owned. Nebraska however is the only state served 100% by publicly owned utilities, such as municipal utilities, electric cooperatives, or public power districts. Public utilities in the state exist to serve customers and operate under a not-for-profit status. This public utility infrastructure enables easy access to utility poles for aerial deployment of broadband where underground deployment is not possible. According to conversations with cities and counties the process of securing a pole attachment takes an average of two weeks and requires a small fee of less than \$50 paid to the city/county. Some providers expressed frustration with this process, but it is the NBO's position that better communication is needed between providers and municipalities to improve the existing process.

Tower access is a key part of the broadband network fabric for rural and sparsely populated areas. The Nebraska Public Service Commission (NPSC) has inventoried 325 cell towers that can be leveraged for expanding broadband. The Nebraska Office of the Chief Information Officer (OCIO) has also inventoried 81 towers used for public safety purposes. In some extremely rural areas of the state Wi-Fi access points are placed on water towers or grain elevators. For example, the Litchfield Public Library accesses their broadband network from a hotspot using this arrangement. These towers have the potential to be considered for future broadband projects.

Publicly accessible mapping data is also an important asset for connectivity. The Nebraska Game and Parks Commission manages over 1.2 million acres (about half the area of Connecticut) of publicly accessible land that is in the northwest section of the state. The topographical data is available for public use through an online GIS mapping system⁷ that enables identification of land accessible to the public and the means to access it. Efforts are underway to link this mapping information via a new state broadband mapping project that is the responsibility of NBO. By having access to this data set, broadband providers will have a new source of information to be considered for potential new broadband network expansions.

⁷ <https://outdoornebraska.gov/guides/maps/public-access-Atlas/>

As part of the public utility infrastructure, several municipalities have installed fiber to facilitate internal communications. Much of this fiber is dark and could be leveraged for broadband deployment. State statutes permit any agency or political subdivision that owns dark fiber to sell (86-576) or lease it (86-577).

3.3.2 Broadband Adoption

With the assistance of federal and state universal service funding, grants, and loans, some companies have taken the initiative to deploy high-speed internet services throughout their service territories. Other providers have not, despite the availability of funding sources that offset the capital construction costs, which remains an untapped asset.

This environment has resulted in a patchwork of high-speed internet availability throughout the state. For the most part, the larger internet providers have favored investment in urban and suburban areas where concentrations of people are tightly clustered. Given the state's rural layout on the west side and middle of the state, there are fewer people that have access to adequate broadband services in these remote and sparsely populated areas. Consequently, communities that are farther from population centers and are not served by larger internet providers are less likely to have access to high-speed internet. This becomes a perpetual loop of less investment in rural, older, and lower-income communities, where subscription rates tend to be lower driving less capital investment to develop broadband. As discussed later in section 4, even small providers are reluctant to invest in a sparsely populated area unless they can justify the return on investment.

When broadband adoption is examined by county, it is evident that broadband adoption in counties nearer to the higher density cities like Lincoln and Omaha is far greater than in other areas of the state. For example, Loup County is Nebraska's fifth-lowest populous county and the tenth-lowest populous county in the United States. While the municipal government provides various online services, only 67% of the county has internet access and 56% have a cell phone plan. Moreover, less than 10% of residents only have a cellular data plan.

The Nebraska Department of Education, Nebraska Office of the Chief Information Officer, Network Nebraska, and the University of Nebraska Information Technology Services have partnered on a pilot program launched by the United States Office of Educational Technology called ConnectED for Nebraska public and private K-12 schools and Educational Service Units. Nebraska is one of three states selected to take part in the pilot program.

ConnectED enables students, teachers, and school leaders to access the internet via secure Wi-Fi at any participating school, non-profit, museum, or other partner organization around the world through a platform called eduroam. More than 300 schools, colleges, and non-profits that are members of Network Nebraska are eligible to participate in the pilot program⁸ that provides reliable fiber internet.

Most importantly, Nebraska residents can access the network to provide additional bandwidth to schools. For example, provider ALLO Communications has partnered with ConnectED to deliver internet connectivity. ALLO customers in the Lincoln service area can opt into the program and provide excess bandwidth for students enrolled in Lincoln Public Schools.

⁸ <https://networknebraska.ne.gov/members/index.html>

The Nebraska Library Commission coordinates the work of 273 public libraries throughout the state. The commission is developing a program to provide enhanced cybersecurity services to member libraries that will enable smaller rural libraries to filter internet traffic and secure their networks at no additional cost to them.

A recent survey by the Library Commission (conducted from November 2022 to February 2023) reported 247 of the 273 public libraries responding. Of these, 224 reported providing internet access for the public, with about 2,300 computers available for use. In all but one, wireless internet access is available with 95 of these libraries reporting using fiber to connect to the internet. This data is self-reported and will need to be verified for the Initial Proposal.

In 2022, almost 8 million wireless sessions were documented at public libraries. Currently, 19 public libraries offer hotspot loan programs with 151 hotspot devices lent to patrons.

Speed is a challenge for most libraries. Of those reporting, approximately 57.5% offer 1 Gbps or higher for their download speed but depending on the primary connection the download speed can be as low as 12 Mbps. Notably, the Gilbert Public Library in Friend, Nebraska can only offer 6 Mbps using a cable connection. This data is self-reported and will need to be verified for the Initial Proposal.

In addition, every county in the state has a senior center, and many of those provide public access to computers with several providing digital skills training to older residents. The American Association of Retired People also hold digital skill sessions across the state. Unfortunately, community centers are not a source of reliable access points as nearly all centers only provide internet access during events and often only those participating in the event have access.

Subsidy or loaner programs are available in every county. They are offered by retailers, non-profits, and businesses that are primarily technology-based businesses. Pricing varies from \$10 to \$1,250 per device. Some organizations charge monthly fees for support, a few charges by the hour, with most charging flat fees per incident.

3.3.3 Broadband Affordability

Each of the EDDs have web pages devoted to promoting the ACP programs with some of the broadband providers listed on their websites. However, adoption of ACP is extremely low. There are approximately 283,000 ACP eligible households in the state with only 4.3% of households enrolled in the program. With such a low adoption rate and knowing there is in many cases a high need particularly in rural counties, the broadband office can leverage partnerships with other state agencies and execute the strategies detailed in section 5.4. The need to promote ACP among schools in cooperation with senior centers and community non-profits was mentioned in multiple conversations with libraries, EDDs, and ISPs.

The Nebraska Department of Health and Human Services manages the Low-Income Home Energy Assistance Program (LIHEAP). This federally funded program helps low-income households stay safe and healthy by providing financial assistance to offset the costs of heating and cooling. LIHEAP particularly helps households that pay a high portion of household income for home energy to meet their immediate home energy needs. The Nebraska Public Power District in partnership with Nebraska 2-1-1 operates the Pennies for Power

program to help residents with electric expenses. The NBO will explore partnering with programs like these to promote or automate the process of enrolling for ACP.

3.3.4 Broadband Access

Nebraska has a variety of government and private sector assets where broadband is accessible for residents. The location of these existing networks using fiber have connectivity that varies depending on topography and population. Data showing locations for public Wi-Fi, mobile Wi-Fi, and open access middle mile networks is currently limited. The office understands this relationship to location and how it negatively affects access to services for entities like libraries, hotels that offer public Wi-Fi, and other similar agencies. This limited data will need to be expanded in a larger state-wide asset inventory assessment effort.

As mentioned previously, each of the eight Nebraska EDDs provided NBO with an asset inventory for their regions. Data reported varied in content with some being more comprehensive than others. The NBO plans to consolidate all data as a comprehensive tool accessible to the public and made searchable. Until then, the office has a good set of data to start with. The following concerns on digital equity were contributed by the respective EDDs.

There are more than 100 ISPs serving the state. However, as the regional inventory found, actual connectivity does not match the marketing of providers. For example, the Central Nebraska Economic Development District (CNEDD) which includes Loup County, has reported that 67% of the county has internet service and it is the most disconnected county in the state. CNEDD serves 14 counties, which is the largest economic development district with the lowest population density per square mile in Nebraska. Most of these residents reported in the CNEDD survey that they had to travel some distance to access strong internet and drive even further for things like device service or repair.

Within this region internet speeds are slower than advertised as determined through ground speed tests conducted by the Nebraska Regional Officials Council. These tests found average download speeds of around 15 Mbps. According to data collected and analyzed by CNEDD, almost 50% of households have no broadband service in the region. The only access many people have to the internet in this region is by driving to a community library, senior center, or a community center. In general, the data collected by the CNEDD seems to be consistent with what is being experienced in most of the rural parts of the state.

Within the Southeast EDD, 85 organizations participated in the inventory survey which included 14 senior centers and 12 non-profit organizations with almost half of the respondents being libraries. (Library data is provided in detail above through the Nebraska Library Commission). Nearly 40% of the other respondent organizations indicated they have internet speed of at least 100 Mbps to and 20 Mbps.

The CNEDD identified 6 senior centers in their region. Only two offer access to computers for seniors and they are outdated devices. There are 20 community centers, but none offer consistent public internet access. Notably, the region offers no service options for people with disabilities, nor do they have programs that focus on Covered Populations.

The Metro EDD region, home to the City of Omaha, is the most populous area in Nebraska. Within this region 127 senior centers were identified of which 85 provide public internet access but only 38 provide access to

devices. In addition, 35 of the centers provide virtual programs for rural residents in the region offering 104 targeted services to rural seniors.

There are 65 organizations that provide device access programs in the Northeast EDD region. Most of these programs either rent, lease, or loan devices. Including libraries in this region, 84 organizations provide device and technical support with most providing the service at no cost. For those people without devices, 97 organizations report having 636 public devices available for use.

There are services such as computer training, device loan programs, and retailers that provide support to residents around the state. In each EDD region there are at least ten non-profit organizations that provide device access or online training courses. All residents could acquire devices or get support from a retailer. However, some communities, as previously discussed, are very remote from retail locations and affordability becomes a concern for some of those in need.

3.3.5 Digital Equity

Digital Equity is in its infancy throughout the state and is a topic of interest among libraries and the EDDs. The EDDs are driving the digital equity push at the regional level and are working with community and civic organizations to provide training. The critical issue, as discussed multiple times, is the lack of reliable internet access in rural parts of the state.

The state's agriculture community and the larger agricultural industry are adopting precision agriculture. As the BEAD program develops in Nebraska engaging with this industry will be a key component for the broadband office. Through partnerships with groups like county extension offices, 4-H clubs, and other agricultural bodies the NBO will gain a more complete understanding of the needs of farms and ranches in the state. In addition, the broadband office has a good partnership with the Nebraska Public Service Commission, the OCIO, and the Nebraska Information Technology Commission which will help to expand the understanding of the need for additional broadband services throughout the state.

3.4 Needs and Gaps Assessment (#9)

As the world becomes increasingly connected, access to reliable and high-speed internet has become an essential requirement for economic growth, education, healthcare, and social inclusion. In Nebraska, there are areas across the state that do not readily have reliable access to broadband services. To address access gaps, Nebraska is taking a proactive approach through data analysis and mapping to understand where these gaps reside. (see [Appendix H for more detail](#))

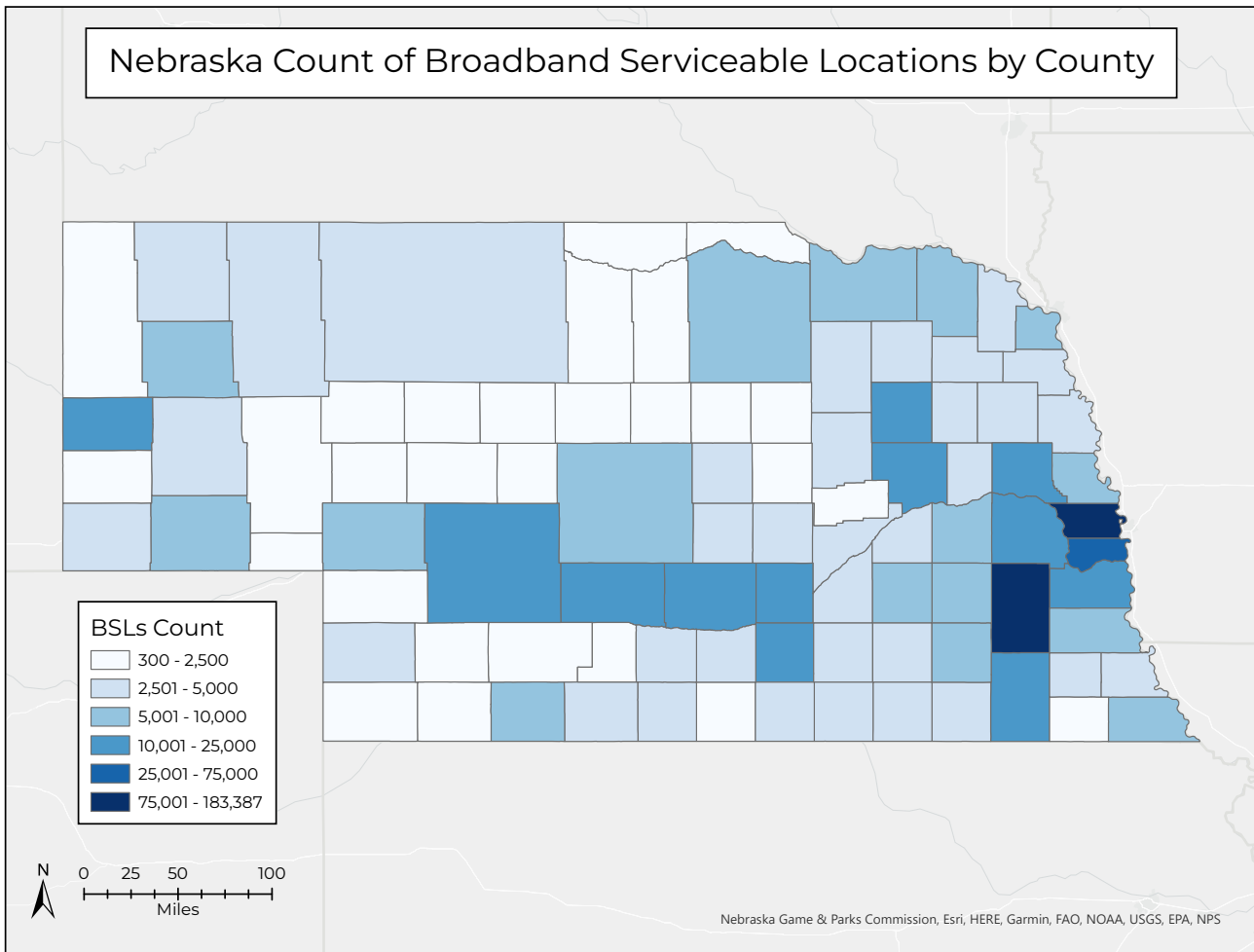
Identifying the Needs and Gaps

The BEAD program empowers eligible entities in Nebraska to identify and address critical needs and gaps in the state's broadband infrastructure. This comprehensive assessment encompasses a range of requirements, including:

3.4.1 Broadband Deployment

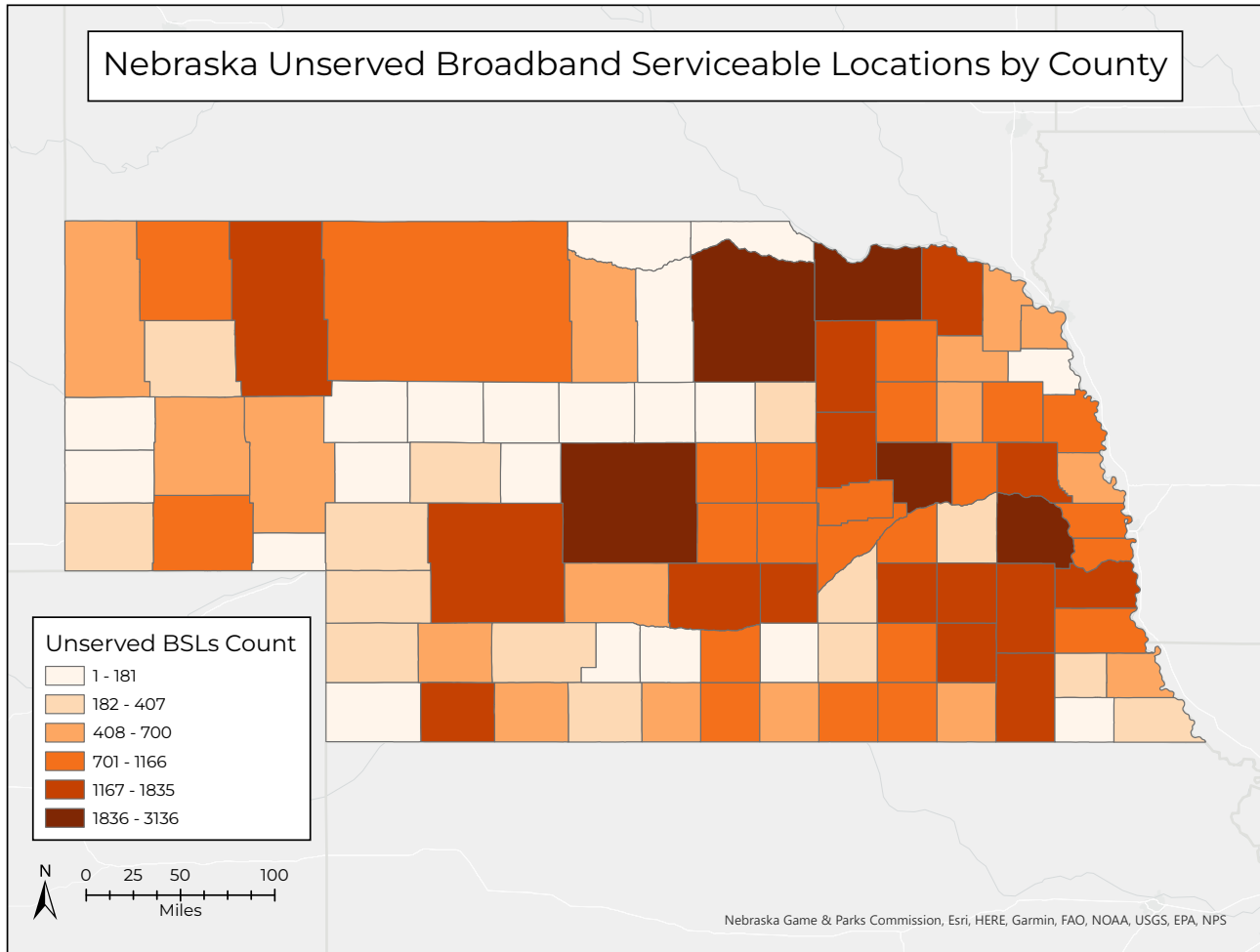
Understanding Serviceable Locations

To identify the requirements for Broadband Service Locations (BSLs), a comprehensive gap analysis must be conducted, starting with a review of all currently served locations. Utilizing essential tools like the FCC fabric and the new Nebraska Broadband Map, we aim to pinpoint all served locations with internet speeds of 100/20 Mbps or higher, which will help us determine the need for additional serviceable locations. Once this initial assessment is complete, we can further refine and prioritize our broadband expansion strategy.



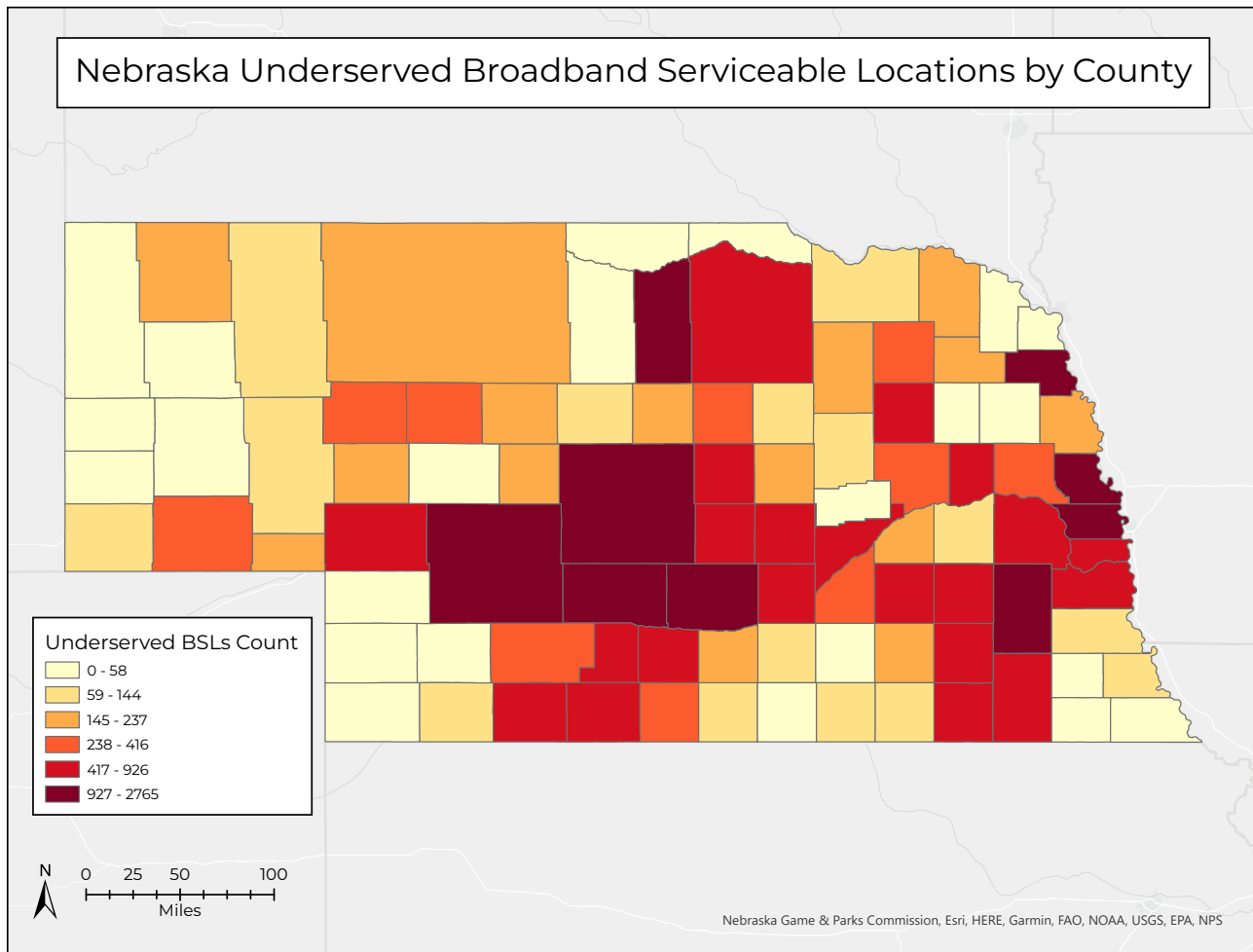
Service to Unserved Locations

A primary goal of the BEAD program is to provide internet access to areas that currently lack any form of broadband service. These unserved locations are often in rural and remote regions, where traditional internet providers may determine deployment to be economically challenging. By extending connectivity to these underserved communities, the state can unlock their full potential and promote economic development.



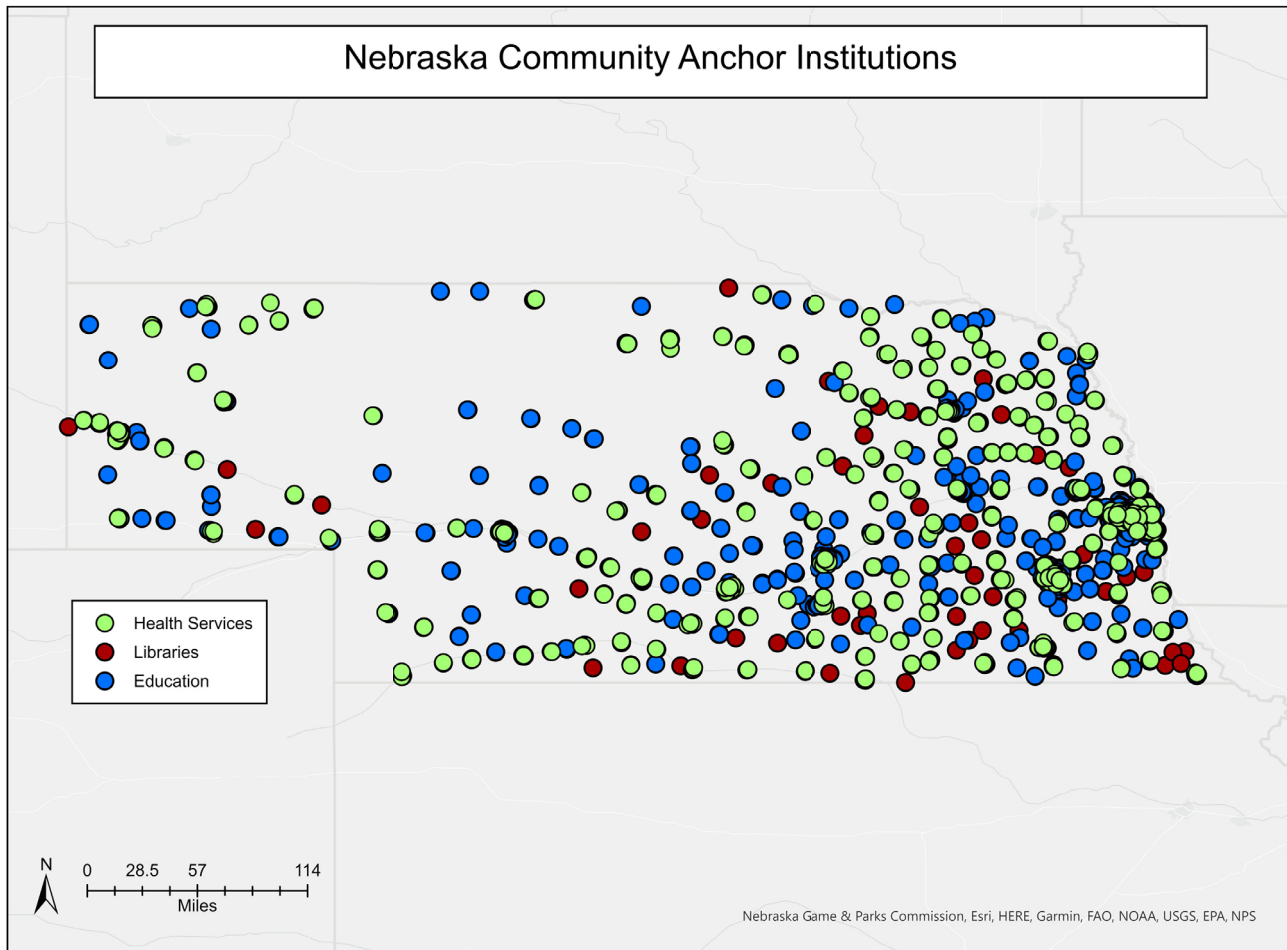
Service to Underserved Locations

In addition to unserved areas, the BEAD program targets locations with limited or subpar broadband service. These underserved locations may have access to internet connectivity, but the speeds or reliability may not be sufficient to support modern digital activities. Enhancing broadband access in these areas will help improve economic opportunities, education, and overall quality of life. It is important to not only understand underserved locations but previously funded programs in these areas to ensure overbuilding in these areas do not conflict with federal, state, or local programs.

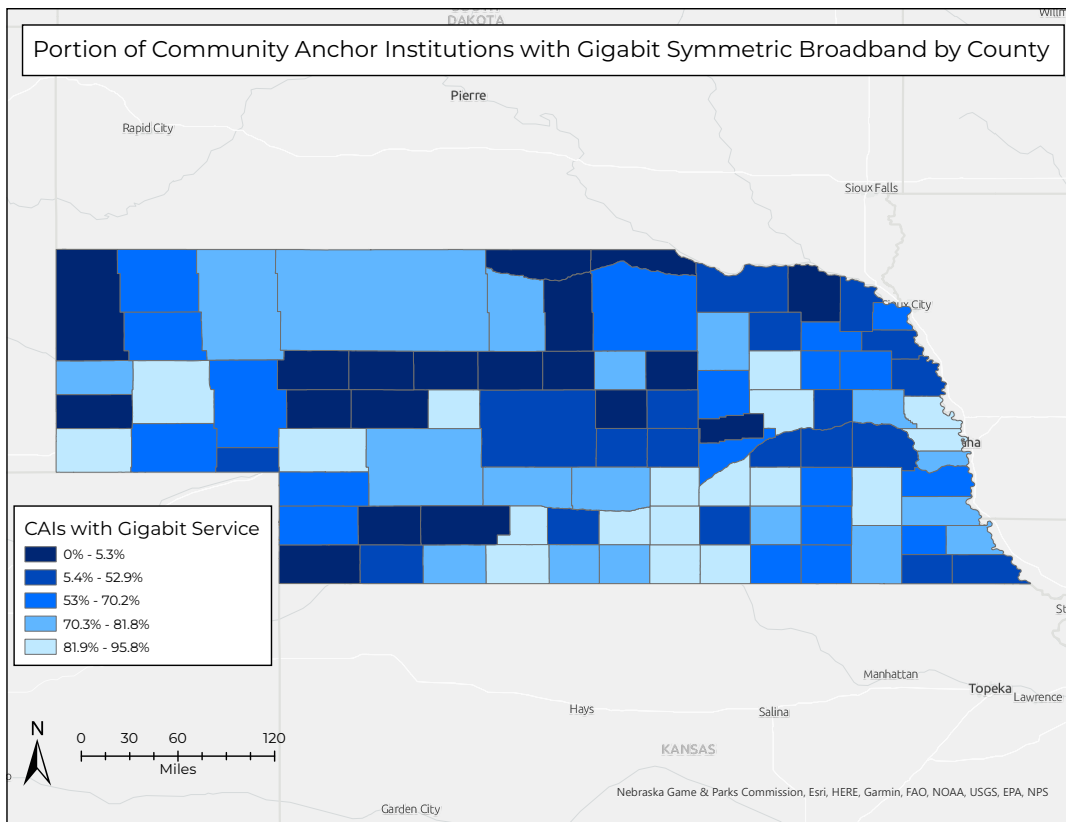


Service to Community Anchor Institutions (CAIs) without Gigabit Service:

Community Anchor Institutions (CAIs) are vital establishments such as schools, libraries, healthcare facilities, and government offices. The BEAD program recognizes the significance of these institutions and seeks to ensure that they have access to gigabit-speed broadband connections. Empowering CAIs with high-speed internet enables them to better serve their communities, advance educational opportunities, and facilitate telehealth services, among other benefits.



<p>Health Services 631 TOTAL</p> <p>504 Gigabit Capable 127 Unknown</p>	<p>Libraries 273 TOTAL</p> <p>41 Gigabit Capable 204 Not Gigabit Capable</p>	<p>Public Housing 114 TOTAL</p> <p>83 Gigabit Capable 31 Unknown</p>	<p>Public Safety 890 TOTAL</p> <p>544 Gigabit Capable 346 Unknown</p>	<p>Education 1,294 TOTAL</p> <p>979 Gigabit Capable 315 Unknown</p>
3,174 TOTAL				



The Nebraska Broadband Office (NBO) was established by Executive Order No 23-02 and LB 683 to coordinate broadband deployment across the state in May 2023 and appointed its first director on July 17, 2023. Governor Jim Pillen announced, “The Broadband Office will connect Nebraska, coordinating efforts across state and federal programs to ensure there is an innovative vision and execution capable of bringing broadband services to our rural communities.” New Director Patrick Haggerty commented, “As someone who grew up in Nebraska and built a career serving rural America, I am thankful for the opportunity to return to Nebraska with a focus of bringing high-speed internet to all Nebraskans.”

The NBO will encourage the review and reform of broadband policies and regulatory frameworks to encourage broadband deployment. This includes updating right-of-way policies, promoting competition, and other regulatory reforms identified throughout the BEAD program.

In addition, the NBO will work to invest in infrastructure. The NBO is allocating funds through BEAD to build broadband infrastructure, especially in rural unserved or underserved areas. This involves providing fiber to the home and may also consider investing in fixed licensed wireless technologies, or other initiatives where high-cost access is not feasible with fiber networks.

To better inform broadband deployment, the NBO will need to undertake a comprehensive data collection and mapping of broadband services inventory. This allows for better understanding of gaps in access and targets those areas for improvement.

Beyond infrastructure and data collection, the NBO will need to work with community leaders and ISPs to find workers to build and maintain the network. In a recent survey of Internet service providers done by the NBO, the primary concerns voiced were labor and workforce. As Nebraska's workforce is aging with 1 out of every 4 workers aged 55+, fewer young people entering and advancing in this industry, and unemployment at 1.9% as of June 2023, attracting and training the needed workforce to meet the demand in the timeframes forecasted, is a major hurdle. The NBO will work closely with the Nebraska Department of Labor (NDOL) to create training programs, apprenticeships, and partner outreach to under-served markets to create a diverse workforce representative of the communities Nebraska services. Details on the Nebraska Workforce plan may be found in Section 5.4.

Lastly, NBO will focus on coming up with solutions to fund "high-cost areas" as current estimates to cover desired full footprint with fiber only requires an additional \$870,225,369 to complete the deployment for the remaining locations once current state and federal funding is used.

A Holistic Approach to Broadband Expansion

The BEAD program adopts a holistic approach to broadband expansion, recognizing different areas may require varying solutions. While fiber-optic networks provide the most robust and scalable connectivity, extending fiber to all regions may not be economically feasible. Therefore, this program allows for exploring alternative technologies, such as licensed fixed wireless to bridge the gap in hard-to-reach areas.

This program acknowledges the importance of public-private partnerships in advancing broadband access. By collaborating with various stakeholders, including local internet service providers and community organizations, the state can leverage their expertise and resources to deploy sustainable and cost-effective solutions.

3.4.2 Broadband Adoption

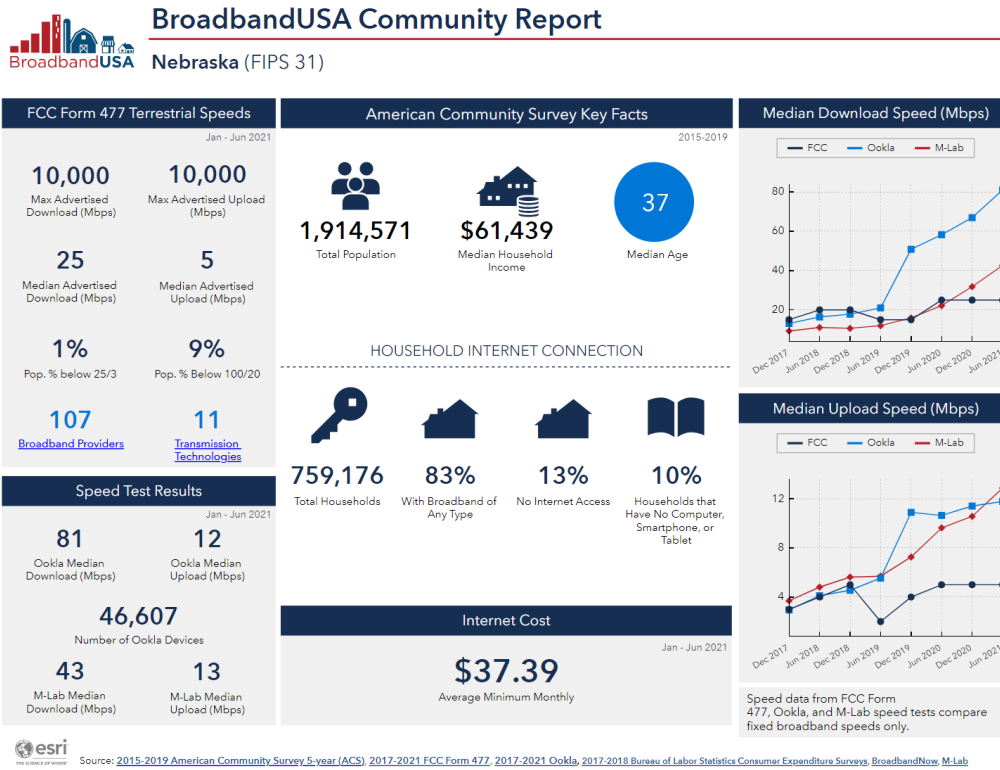
Nebraska continues to struggle with broadband adoption, improving digital literacy and citizen participation in the Affordable Connectivity Program (ACP). Despite these struggles, Nebraska is committed to improve broadband adoption rates across the state by tracking the increase in households with broadband through capable devices, improving digital literacy, increasing household broadband subscription, and leveraging multi-sector strategies to aid in broadband adoption.

- **Household access and capable devices**⁹: For widespread broadband adoption to occur, two primal offerings are required: 1) all citizens have access to broadband services at their home, and 2) all citizens have an equipped device that supports access to broadband services.

The BroadbandUSA community ¹⁰report shown below indicate 13% of Nebraska's households have no broadband access and 10% don't have a device to access the internet. According to 2020 Census statistics just over 40,000 households have no computer of any kind to access the internet.

⁹ <https://data.census.gov/table?q=internet&g=040XX00US31&tid=ACSDT1Y2021.B28001>

¹⁰ <https://sandamdata.blob.core.windows.net/bbusa/BBUSACommReports/202106/State/31.html>



- **Digital Literacy.** Nebraska is committed to closing the digital divide by better understanding barriers citizens and communities experience across the state through community adoption, outreach, and engagement sessions. These sessions will better position the NBO to effectively educate communities and stakeholders in the future. The NBO will further outreach efforts to increase adoption and provide access to the hardest to reach locations throughout the state.
- **Subscription.** The US Census 2021 Five-Year Estimates report 87.6% of the 766,887 households in Nebraska have an internet subscription. While this is slightly higher than the US percentage of 87.2%, it also amplifies that 12.4% or 94,941 Nebraskan households are without an internet subscription.

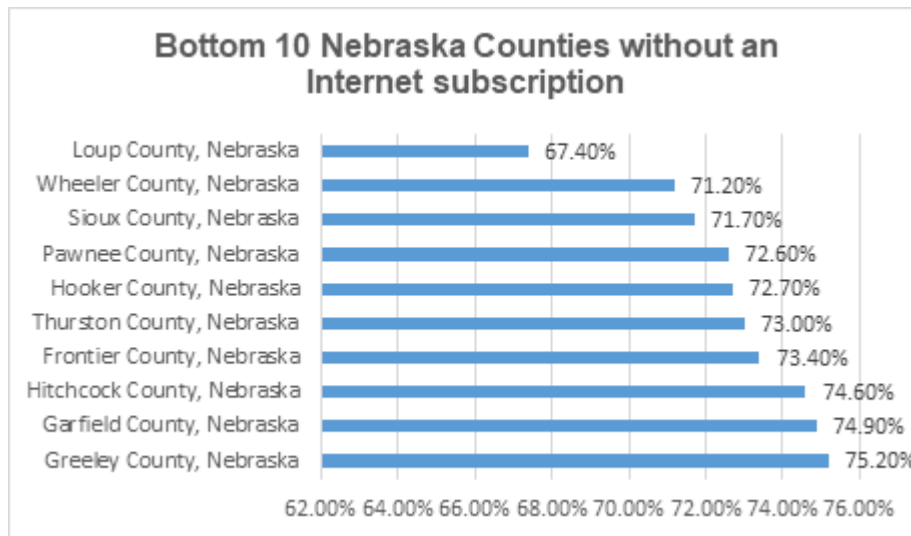
Broadband internet access is available in three types across Nebraska:

- Cable, Fiber, or DSL: 71.7%
- Satellite: 7%
- Cellular Only: 10.7%

The table below shows annual household income has a direct impact to household broadband access. This exhibit provides annual household income for Nebraskan citizens in 2021.

Household Income (2021)	% of Households with An Internet Subscription
Less than \$20,000	65.9%
\$20,000 to \$74,999	84.8%
\$75,000 or more	96.5%

To support this, the table identifies 10 Counties with a high incidence of no internet subscriptions. This emphasizes inequities in broadband reach across the state with areas in most need.



NOTE: all data above provided by US Census 2021 Five-Year Estimates.¹¹

Multi-sector adoption strategies. *The NBO will employ the following multi-sector strategies for broadband adoption:*

- **Public-Private Partnerships:** The NBO will collaborate with private sector broadband providers to expand coverage by funding, streamline permitting processes, and offer other incentives to encourage expansion.
- Leverage community-based partnerships that are already trusted to recruit and train outreach staff.
- Partner with Universities and other educational institutions to create digital skills training that is age appropriate.
- Establish a central listing of all public Wi-Fi locations in the state. Every CAI should have fiber broadband service, and each should function as a Wi-Fi location.
- **Digital Literacy Framework:** Partner with educational institutions, libraries, and community organizations to promote digital literacy programs. This helps ensure that residents not only have access to broadband but also have the know-how to effectively use it. Develop an online training platform and continue to offer education to improve digital literacy.
- **Precision Agriculture:** From yield monitoring to machine learning, precision agriculture requires the bandwidth demands of high-speed internet to assist farmers in delivering crops to market including livestock health and data analytics. Internet of Things (IoT) technology, drones, livestock tag monitoring and a multitude of connected devices can increase yield throughout the agriculture industry. A USDA report states the US agriculture industry can obtain a gross economic increase of \$18b to \$23b annually using this technology. As Nebraska has 44.9 million acres of farmland, we are among the top five states to benefit from accessing this technology. Nebraska is also among the top 5 states for net income per farm translating to \$4.1B.¹² Utilizing precision agriculture technology there is potential to improve the economic output for the state.
- **Telehealth Initiatives:** Nebraska will work with healthcare providers to leverage broadband for telehealth services. This includes access to online doctor visits, remote patient monitoring, education, and digital health records, all of which can improve healthcare outcomes and increase efficiency.
- **Economic Development Programs:** Broadband is a powerful tool for economic development to attract new businesses, support entrepreneurship, and facilitate work-from-home opportunities. This will involve creating online portals for business services, offering broadband-based training and education, along with other initiatives.

¹¹ [https://data.census.gov/table?g=010XX00US_040XX00US31,31\\$0500000&tid=ACSS5Y2021.S2801](https://data.census.gov/table?g=010XX00US_040XX00US31,31$0500000&tid=ACSS5Y2021.S2801)

¹² <https://www.agriculture.com/farm-data-by-state>

- **School Connectivity:** The NBO will collaborate with school districts to ensure all students have access to broadband for educational purposes. This involves assessing broadband connectivity to schools, offering subsidized home broadband (ACP) for low-income students, or other initiatives.
- During the BEAD program, the NBO will conduct continuous assessments of the broadband landscape across Nebraska. Data analytics will position the NBO to define goals and strategies for implementation that ultimately support widespread broadband adoption across the state.

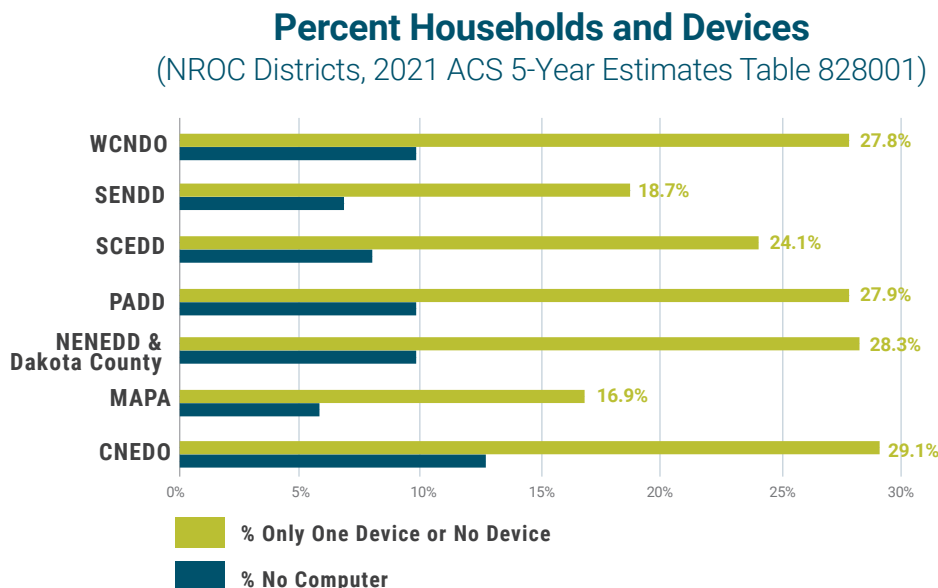
3.4.3 Broadband Affordability

Nebraska is a rural state that will focus on providing competitive rates for broadband access to ensure quality of life throughout the state. Working with ISPs to set standards on affordability and offering plans to meet the needs of all citizens across the state is crucial for the success of the BEAD program.

To establish competitive rate thresholds, the NBO may address these through awards of all future funding programs by requiring each ISP to offer basic rates with viable broadband speeds. As an example, options for lower speed broadband access for \$30/month would provide ACP programs to a wider range of customers with the potential to offer broadband access for free. Using a tiered approach, multiple competitive plans will be a consideration for ISPs to participate in the BEAD program.

Nebraska has 116 ISP providers that participate in ACP with 70 providing Fixed Broadband services and 42 offering connected devices (laptop, desktop or tablet). Placing a focus on the lack of connected devices and developing programs for access accentuates the need for equity across the state. **See Appendix C for the detailed list of ISP offerings.**

Utilizing financial assistance programs, the state can help ensure broadband is available for everyone who wishes to participate. In addition, BEAD funding will help to finance device programs. See table below which illustrates areas of lower device access. The ACP is an FCC initiative designed to help American households acquire and afford essential broadband internet connectivity. This program significantly contributes to the welfare of individuals and families, facilitating work, education, healthcare, and other essential activities.



Source: United States, Nebraska Rural and Urban Counties 2021 ACS 5-Year Estimates from Table B2801

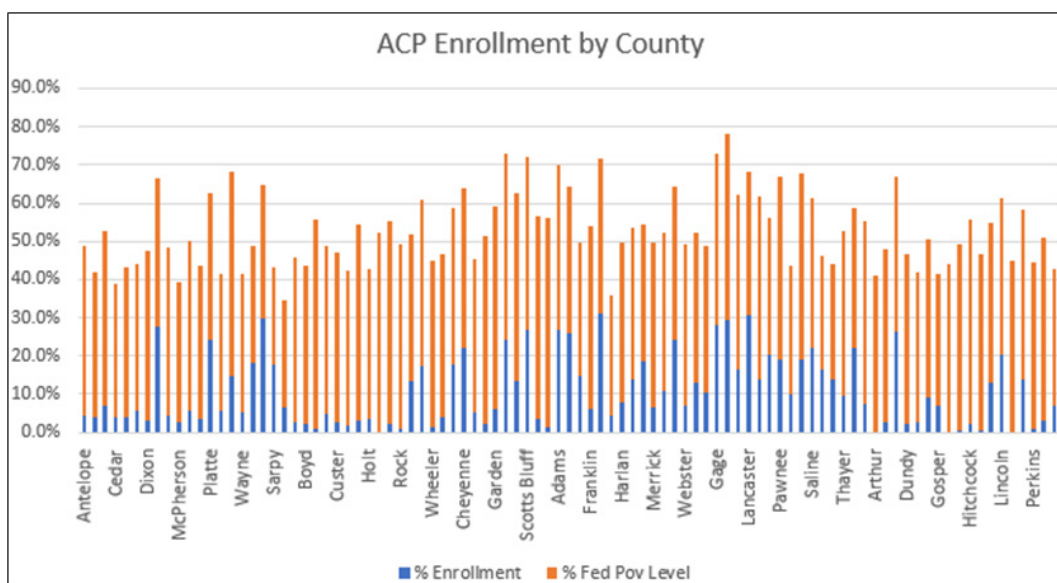
The ACP provides a subsidy of up to \$30 per month to eligible households for their internet service. This amount can increase to \$75 for households on qualified Tribal lands. Eligibility for the ACP encompasses households whose income is at or below 200% of the Federal Poverty Guidelines. Additional considerations are if a household member meets at least one of several conditions such as being a recipient of a Federal Pell Grant, participating with an eligible provider, are currently in an existing low-income internet program, or receiving federal subsidy assistance through SNAP, Medicaid, Federal Housing Assistance, and more.

Enrolling in the ACP involves two steps: applying on AffordableConnectivity.gov and contacting a participating provider to select a plan and applying the discount to the bill. Some providers may request the completion of an alternate application. Currently, there is very low participation in the program across Nebraska.

For example, in Brown County, only 1% of the residents are taking advantage of the program while nearly 55% of the county is below Federal Poverty Level (FPL). To the contrary, Hall County has a higher enrollment rate than the national average, but they are still leaving federal dollars on the table since only 31% are enrolled and 40% are below the FPL level.

Additionally, the table below (ACP Enrollment by County) 13 shows the ratio of citizens who have enrolled in the ACP program is far less than the percentage of citizens who fall within federal poverty levels. The data indicates a clear connection that education and enrollment in broadband are required to narrow this gap and to focus efforts to increase awareness to ensure Nebraska residents are taking full advantage of the offered benefit.

The State will need to monitor ACP program participation and success through education and enrollment by county to understand how outreach is impacting enrollment along with measures that can be taken to increase the numbers.



Outreach and enrollment for the Affordable Connectivity Program (ACP) should be distinct events, each having

13 <https://www.usac.org/about/affordable-connectivity-program/acp-enrollment-and-claims-tracker/#enrollment-and-claims-by-zipcode-and-county>

its unique set of objectives. The first step is to focus on awareness about the program, answering questions, discussing the most suitable application methods for the ACP, and initiating the pre-enrollment process.

Next the enrollment period should be scheduled within a few days after the outreach activity. Planning for sufficient time for each applicant to begin the process with an opportunity for personalized one-on-one assistance will increase chances for success. During this phase, an assessment of digital literacy, budgetary constraints, and other identified obstacles will be addressed.

To increase ACP enrollment in Nebraska and ensure affordable broadband service is available to households that meet the Federal Poverty Level requirements, a statewide communication campaign will be implemented. Below are eight strategies NBO will consider for BEAD funding to improve enrollment:

- **Outreach and Education:** Launch an outreach campaign to raise awareness about the ACP program among eligible low-income families in Nebraska. Utilize various channels such as community centers, schools, social service agencies, and online platforms to disseminate information about the program's benefits, eligibility criteria, and application process.
- **Partnering with Community Organizations:** Collaborate with local community organizations, non-profits, and social service agencies to expand outreach efforts. These organizations play a crucial role in identifying and reaching eligible families who may benefit from the ACP program. Establish partnerships to streamline the application process and provide additional support services.
- **Simplified Application Process:** Simplify the application process for ACP funding to make it accessible and user-friendly. Provide clear instructions, online application options, and assistance for those who have barriers in completing the application. Identify barriers to ensure that the process is efficient and easy to navigate. Educate potential recipients as to how the family component can increase their options for obtaining this reduced cost and in some cases free service.
- **Targeted Communication:** Develop targeted communication strategies to reach specific populations that are disproportionately impacted by the digital divide in rural communities, minority groups, and seniors. Tailor the message and materials to address their unique needs, language preferences, and cultural considerations.
- **Community Workshops and Training:** Organize workshops and training sessions to educate families about the benefits of internet access, digital literacy, and cybersecurity issues. Offer guidance on selecting internet service providers, utilizing available subsidies, and making the most of online resources. Collaborate with local libraries, schools, and community centers to host these events.
- **Assistance with Service Provider Selection:** Provide guidance to families in choosing reliable, affordable internet service providers that meet their specific needs. Offer resources that compare available options, pricing plans, and service quality to help with informed decisions. Partner with internet service providers to ensure awareness of the ACP program to prepare assistance with enrollment.
- **Monitor ACP enrollments by county** to highlight success stories and identify areas that require focus.
- **Ongoing Support and Troubleshooting:** Establish a dedicated support system to assist ACP recipients with issues they may encounter. Offer technical support, troubleshooting assistance, and guidance on maximizing the benefits of their internet service in language appropriate for their knowledge level. Maintain regular communication channels to address questions, provide updates, and gather feedback from participants.
- **Program Evaluation and Continuous Improvement:** Regularly evaluate the effectiveness and impact of the ACP program in Nebraska. Collect data on the number of eligible families served, internet adoption rates, and the overall satisfaction of participants. Utilize this feedback to identify areas for improvement, refine program guidelines, and make necessary adjustments to maximize the program's impact.

Lastly, complete data collection is critical to assessing successes to inform future outreach. For example, tracking demographic data, the dates of outreach and enrollment are vital for evaluating the impact of the initiative. Understanding the types and numbers of devices needed per household, the number of new home

internet users, and assessments of digital literacy skills will inform the State's broadband map initiative. Collecting this information provides a comprehensive understanding of the outreach and enrollment processes, enabling improvements and adjustments where necessary.

By implementing this process, Nebraska expects to increase ACP usage among eligible low-income families, bridging the digital divide and enabling greater access to the internet for educational, employment, and other essential needs.

3.4.4 Broadband Access

Broadband access gaps and needs encapsulate a diverse range of obstacles which preclude people from capitalizing on the benefits of high-speed internet. These barriers can be attributed to a myriad of factors ranging from the deficit of access, and the required infrastructure to numerous socio-economic conditions.

- **Information Gap in Public Wi-Fi**

Public Wi-Fi access has become essential in today's digital era, particularly in densely populated areas, public spaces, and business facilities. Public Wi-Fi, besides being a convenience factor, plays a crucial role in various aspects of modern society.

Despite the advances in broadband deployment, there are still areas where broadband coverage is lacking, leading to a digital divide. Public Wi-Fi access can help bridge this gap, providing those who might not otherwise have internet access with an opportunity to get online.

With the increasing need for online learning, healthcare and remote workers having access to Wi-Fi is critical for success. Libraries, community centers, and schools often provide public Wi-Fi to ensure students can access educational resources. However, there is a need for community centers to support not only education, but also other aspects outlined within this document.

Nebraska currently lacks the data needed to identify public Wi-Fi access which can be collected through a variety of methods, including surveys to identify available locations.

Surveys can be conducted in various regions to gather first-hand information about Wi-Fi access. It may also involve creating a geographical representation of Wi-Fi access points in a region. By visually demonstrating through the state broadband map where public Wi-Fi is available, it can be easier to identify areas of deficiency. Through this gap analysis, we will be able to provide detailed maps and data to reflect next steps for broadband coverage.

- **Socioeconomic Barriers**

Digital literacy is a critical aspect influencing broadband access. The lack of the requisite skills to effectively navigate the internet can be a deterrent to people accessing high-speed internet services. Enhancing digital literacy, therefore, is an important measure to broaden broadband access.

Even when necessary broadband infrastructure is in place, cost barriers can prevent people from enjoying the benefits. The expense of broadband services, particularly in areas where infrastructure expansion has been challenging, might be beyond the means of some households. This issue is exacerbated for those

with limited income, for whom broadband services may be viewed as an unaffordable luxury. Utilizing ACP can help offset these costs.

The issue of broadband accessibility is not always about physical infrastructure or cost. There can be an information gap too. There are instances where people are simply unaware of the presence of broadband services in their vicinity. Moreover, understanding the numerous advantages and possibilities that come with high-speed broadband can also be a significant knowledge gap.

Finally, language barriers pose a unique challenge, particularly for non-English-speaking households. The ability to comprehend and navigate online content might be limited for these households, resulting in constrained internet usage.

- **Infrastructure**

A key impediment to ubiquitous broadband access is the lack of sufficient infrastructure. Certain geographical regions of Nebraska are in dire need of advancements like fiber optic cables, comprehensive public Wi-Fi networks, and robust mobile broadband connectivity. The lack of infrastructure hampers the provision of stable high-speed internet services to both residential and commercial entities. Efforts to amplify this infrastructure would significantly boost broadband access and ensure more consistent service.

Certain geographies, particularly rural and remote locations in the Northeast and Northwest areas of Nebraska, pose different kinds of challenges. The sheer physical distance from the hub of existing broadband infrastructure can render these regions difficult and costly to reach. It's not just about the scarceness of infrastructure; the high cost of laying down this infrastructure in such areas is an additional complication and requires middle mile construction. This may require additional legislative and regulatory assistance to help utilize available easements and rights-of-ways on NDOT highways as well as pole attachment easement regulations to lessen middle mile cost.

To address the gaps and needs related to broadband access, we need a multifaceted approach in our policymaking. A comprehensive policy solution would involve measures to expand infrastructure, especially in remote areas including Tribal lands. Alongside these measures, raising public awareness about the availability and benefits of broadband, as well as providing training to enhance digital literacy, is of paramount importance. Additionally, making the internet more accessible to non-English speaking households is another aspect that demands attention. Together, these policy measures can help bridge the broadband access gaps and cater to the varying needs of the populace.

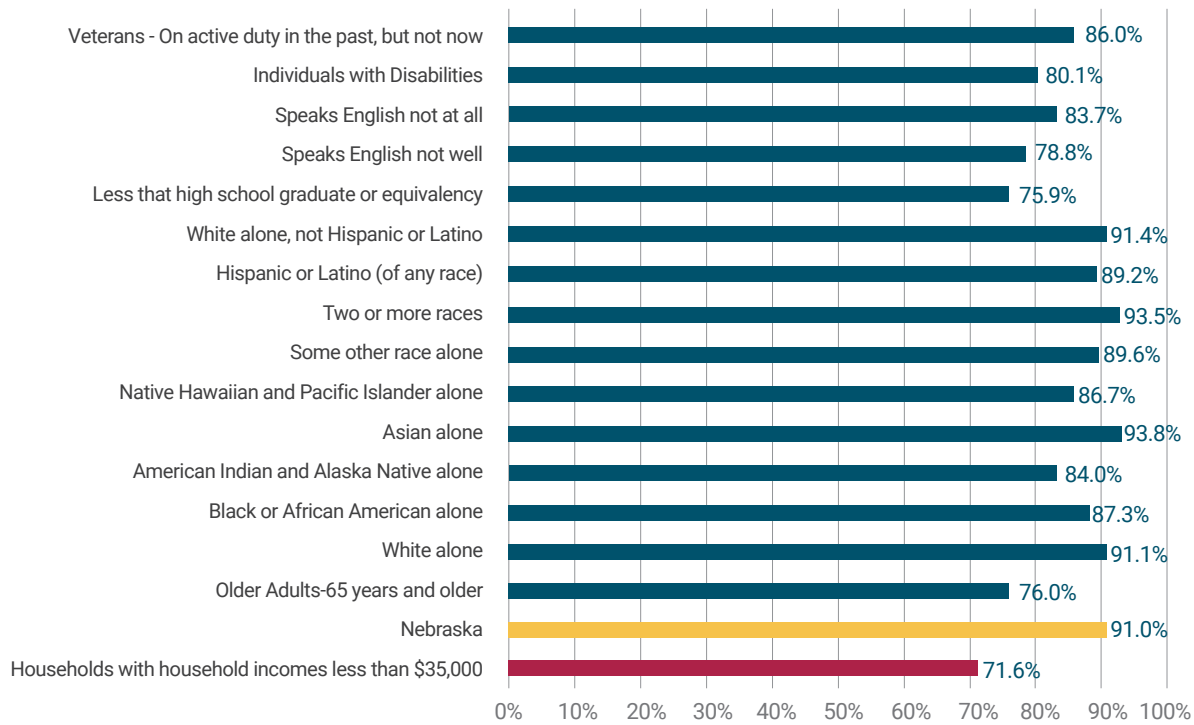
3.4.5 Digital Equity (#11)

With a population of no more than 2M, Nebraska is a small state with approximately 36% living in rural areas. While 91% of Nebraskans have home internet access, many in the remote areas are unserved or underserved. And it is not just individual households that lack high-speed access. Nearly 60% of Nebraska libraries lack a fiber connection and senior centers and community centers may also lack fiber connectivity. As a result, many Nebraskans are craving access to broadband so they may participate in the digital economy; in particular

areas such as precision agriculture, telehealth, digital education, and greater workforce opportunities. The table below shows covered populations have lower overall subscription rates, reinforcing why digital equity has been a key consideration weaved throughout Nebraska’s Five-Year Action Plan.

Percent Nebraska Population (unless otherwise noted) with Internet Access at Home by Selected Characteristics/Covered Populations

ACS 5-year 2021 (Table S 2802) unless otherwise noted



Source: Digital Equity Act Population Viewer, U.S. Census Bureau, 2019 1-Year American Community Survey (ACS)

While Nebraska’s OCIO (Office of CIO) will be providing a separate State Digital Equity Plan, much of the data gathering and planning have already begun and heavily influenced the BEAD Five-Year Action Plan. The OCIO’s Digital Equity Planning Manager has been a key influencer and partner throughout the stakeholder engagement and community outreach mentioned in this plan. In addition, the OCIO has been partnered with the State’s Economic Development Districts to create regional DE plans which, combined with the listening session feedback, will feed into the final State DE Plan. These same EDDs have also spent time with the Broadband Office to provide input to the Five-Year Action Plan. As a result, the plans are extremely integrated; every section of the Five-Year Plan has a digital inclusion lens. Together they will bring Nebraska closer to its commitment of providing internet to all.

During the coordinated listening sessions, key gaps and needs were identified to be addressed in Nebraska’s Broadband and Digital Equity Plans. More specifically:

Affordability:*“The cost forces families to make choices.” Parent, Norfolk Community Session*

- Awareness and understanding of ACP is quite low
- Low-income households are worried about ACP funding running out
- ISPs are not consistently offering lower cost options
- Because of rural nature of footprint, business case is not attractive to ISPs
- Low-income households are less likely to have an internet connection. Over 3,500 households in North Omaha Qualified Census Tracts and over 2,500 households in South Omaha Census Tracts have no internet connection at home. Other Qualified Census tracts are in Lincoln, Hastings, Kearney, South Sioux City, Fremont, Beatrice, Fairbury, Norfolk, Scottsbluff, and Thurston County.

Devices:*“It’s like driving a VW on the autobahn.” Attendee, Columbus Community Session*

Full participation in the digital economy and society may require access to both a mobile device and large-screen device.

- Households in rural areas are more likely to have no digital device or have only one type of device. In more sparsely populated rural areas, access to retailers, device repair services and technical support is extremely limited.
- Low-income households are more likely to have no digital device or have only a mobile device. Over 3,000 households in North Omaha Qualified Census Tracts and over 2,000 households in South Omaha Qualified Census Tracts have no digital device.
- Medical devices and digital farm equipment cannot be used properly without a strong internet signal.

Digital Skills:*“Digital skills are a requirement to be a part of today’s society.” Attendee, O’Neill Community Session*

- Lack of skills can impact ability to access services and connect socially which can increase rural isolation.
- While libraries may be a key source of Internet access, some librarians-especially in small, rural libraries-lack the time or the digital skills to assist community members with ACP enrollment, work applications, or schoolwork.
- Some older Nebraskans do not see a need to be connected to the Internet, limiting their ability to access services, and isolating them from community, local and state information that can be critical to staying informed and safe in the event of an emergency.
- Many Nebraskans are not aware of the digital skills programs available.

Tech Support:*“We need continual programs, so we don’t age out of technology.” Resident, Grand Island Community Session*

- In rural areas, there are often no in-person tech specialists available and internet connections are not strong enough to troubleshoot digitally.

- Shortage of skilled individuals
- Lack of training programs and tech career pathing

Privacy and Security

“I really don’t understand much about privacy and cybersecurity, which is probably a real problem for me.” Attendee, O’Neill Community Session

- Privacy and security are concerns amongst all populations with the highest concerns expressed for young people due to social media usage and the older population who may not understand how to avoid phishing scams.

Digital Identity

One Tribal government shared information on the challenges that low-income individuals face to establish and maintain a digital identity. Accessing many online services requires an e-mail address and a consistent mobile phone number for two-factor authentication. Low-income individuals using pre-paid phones may let their service lapse and may not keep their phone number.

Digital Opportunities

The Tribal groups specifically mentioned health concerns for their older populations as they begin to roll out mobile health units to service more isolated members, and concerns for their younger members regarding workforce opportunities.

Although there are many clear obstacles to broadband expansion, Nebraska is determined to meet its digital inclusion aggressive goals including: doubling the enrollment in ACP, connecting 100% of libraries to fiber, equipping libraries with more up-to-date devices, and closing the Internet access and device gap by 25%. Section 2 highlighted these goals; however, more detail is below and will be included in the State Digital Equity Plan to be submitted separately. In addition, more detailed information on Nebraska’s plans to increase ACP participation appears in Section 5. All efforts and programs will be coordinated in partnership between Nebraska’s Broadband Office and the Office of the CIO.

Broadband Office Strategic Plan Digital Equity Goal: Expand digital inclusion and adoption to achieve affordability, access, and digital literacy.

As stated previously, Nebraska’s population is quite spread out across the state. As a result, the Nebraska Regional Officials Council is often brought in to aid in community and business development projects. It is the statewide organization of Nebraska’s eight Economic Development Districts (EDD). These professional organizations represent the entire state and are committed to enhancing the communities and businesses within each region. They are a key link to successful public-private partnership programs.

Currently, the EDD’s are finalizing regional asset inventories and digital inclusion plans to be reviewed in late August 2023. These teams will not only help build the Nebraska Digital Equity Plan, but they will likely also be instrumental in execution in their communities. The below framework summarizes the plans to date:

Strategy: Increase fiber connectivity of libraries¹⁴ and other community anchor institutions.

Activities:

- Leverage E-Rate Special Construction Matching Funds to connect libraries to fiber.
- Develop plans to encourage more libraries to participate in E-Rate
- Explore partnership options to get more senior centers connected to fiber.

Performance Metrics:

The number of libraries with fiber connections, currently 95 out of 273* are connected to fiber – increase to 100% by 2027.

Strategy: Address broadband affordability.

(Please Note: Additional Detail for ACP Enrollment Plans is in Section 5.)

Activities:

- Increase enrollment in the Affordable Connectivity Program and Lifeline Program by increasing awareness and decreasing barriers.
- Encourage providers currently not participating in the Affordable Connectivity Program to participate.
- Partner with broadband providers to advance digital inclusion efforts targeting low-income households such as training, device refurbishment programs or other programs included in the state digital equity plan.
- Incentivize providers to offer low-cost and affordable service options as an evaluation criterion for broadband grant funding.
- Support continued funding for the Affordable Connectivity Program.

Performance Metrics:

- Increase enrollment to 50% from 26% in the Affordable Connectivity Program and to 6% from 3% in the Lifeline program by January 2025
- Increase the percent of Nebraska households with internet access at home from 90.1% to 92.6% by January 2025.

Strategy: Expand digital literacy training and support throughout Nebraska.

Activities:

1. Build capacity in libraries, senior centers, and other organizations to provide technical support and training by focusing on the following:
 - » Increase technical support provided by NLC to help libraries improve network infrastructure, install CIPA-compliant filtering, meet cybersecurity standards for public use technologies, and address the ongoing need for maintenance options.
 - » Decrease barriers to providing training and classes in libraries, senior centers, and other organizations.
2. Leverage partnerships to expand digital literacy training and support throughout Nebraska, including partnerships with 4-H, schools, and youth organizations.
3. Expand access and awareness to digital training resources to households and through the Broadband Office, libraries, and other community anchor institutions.
4. Explore funding for targeted digital literacy training programs with a focus on NTIA-defined covered populations.

¹⁴ <http://nlc.nebraska.gov/>

Metrics:

- Increase in percent of Nebraska libraries with fiber connections to 100% by 2027.
- Increase in percent of Nebraska libraries with at least one up to date laptop or desktop computer to 100% by 2027.

Strategy: Expand access to digital devices.

Activities:

1. Expand access to digital devices which meet the needs of covered populations including older adults, those with disabilities, veterans, and those with language barriers.
2. Increase awareness of device refurbishment and repair programs.
3. Explore ways to establish or expand device refurbishment programs.
4. Explore ways to expand access to affordable device repair services.

Performance Metrics:

Increase in percent of Nebraska households with at least one digital device from 92.8% to 94.6% by 2025.

Improving broadband access to Nebraska's 246 libraries and 127 senior centers would have an immediate impact in furthering digital equity across Nebraska. That said, many small Nebraska communities are not close to a library, so additional focus to expand access in community centers, government departments, and public venues would provide opportunity to enhance digital skills and access amongst the more rural areas. In addition, state, regional and local programs to increase digital navigators (volunteers and partner organizations) across the state could aid with tech support, digital skills training, and ACP enrollment.

**Cited in Nebraska Annual Report, provided by Nebraska Library Commission.*



4.0 Obstacles or Barriers

4.0 Obstacles or Barriers (#5)

To determine the extent of obstacles or barriers on expanding broadband in Nebraska, the broadband office met with broadband providers, reviewed minutes taken at listening sessions, and met with representatives from the League of Nebraska Municipalities (LONM) and the Nebraska Association of County Officials (NACO). Part of the engagement with the providers asked them to submit a survey to collect information to inform strategies that the office will leverage in future BEAD efforts, and asked the providers to rank and discuss the obstacles and barriers they face.

4.1. Workforce

The top concern from providers was labor and workforce. As of June 2023, the unemployment rate in Nebraska is 1.9%.¹⁵ The Brookings Institute published workforce data in December of 2022 that highlight challenges in keeping and adding to the workforce. Two key areas are of concern. They report that between 2021 to 2031, projections show 1.7 million infrastructure workers (12.2% will leave their jobs each year on average, leading to huge replacement needs. The latest BLS projections show that infrastructure employment will increase by 820,000 workers (5.8% from 2021 to 2031, which is faster than the rate for all occupations nationally (5.3% BLS further projects the impacts of recently passed federal legislation, including the IIJA and IRA—meaning that these figures could expand considerably in coming years. In other words, that means 17 million infrastructure workers will need to be replaced over the next decade—more than the entirety of the current infrastructure workforce.

But an aging workforce may not be the biggest concern—the lack of younger talent is a particularly glaring weakness. Only 11% of infrastructure workers are 24 or younger, compared to 12.9% of all workers nationally. Occupations with the lowest shares of younger workers include locomotive engineers (2%, subway and streetcar operators (2.8%, and telecommunications equipment installers (6.9%. The broad lack of younger talent shows that many current workers may have no one to succeed them and few individuals to mentor, which may stall infrastructure projects and risk operational failures over time.¹⁶

Most providers also expressed a lack of interest from prospective employees to work in rural communities. Larger providers were concerned about an aging workforce as it relates to outside plant personnel and engineers familiar with fiber optics. With such a low unemployment rate, Nebraska is a seller's market in terms of the job seeker.

A few providers raised contractors as a barrier. These providers use contract labor extensively for projects and noted that contractors know they are in demand for broadband projects and have reacted by raising their prices. At least one provider using contractors has retained an employment firm to fill labor positions but has had limited success.

Training is available to obtain a certification in fiber optics at Metropolitan, Southeast, and Western Nebraska Community Colleges. Flexible participation is evidenced by offering training at various times

¹⁵ <https://dol.nebraska.gov/PressRelease/Details/294>

¹⁶ https://www.brookings.edu/wp-content/uploads/2022/12/InfraJobsUpdate_final.pdf

throughout the year. However, a critical barrier to entry is the lack of a fiber optic certification through K-12 schools and their STEM or Career and Technical Education programs.

To address this the broadband office would partner with the Nebraska Department of Education to determine if pathways can be developed to encourage students to consider the broadband industry. One provider noted that a program to “incentivize students for a career in broadband” would be helpful. To help to accomplish this, leveraging BEAD or other federal grant programs to pilot a program would be a beneficial use of funds.

4.2 Supply Chain

Broadband providers have reported concerns about the supply chain. Most of this comes from the substantial number of broadband projects being undertaken around the country. They are specifically worried if domestic suppliers will be able to meet the demand. Several noted issues with having to comply with Buy America requirements in the face of domestic shortages of fiber, construction crews, etc. Many have requested NBO be mindful of project timelines when making future awards.

The NBO could consider establishing training sessions for strategies to comply with the Buy America requirement under BEAD to alleviate this barrier. In addition, the office could coordinate with NTIA to investigate appropriate waivers based on domestic supply shortages, should those occur. As the state develops the Initial Proposal, applicants will be asked to explain their plans for supply chain use for transparency in project implementation. A potential model would be what the U.S. Department of Agriculture Rural Utility Service (USDA/RUS) asks for as part of the ReConnect program.

4.3 Cybersecurity

A third concern was cybersecurity. While no provider expanded on this topic in their written comments, at a separate listening session it was referenced as one of their concerns. Based on comments made during the listening session, some providers expressed concern about the cost of securing their infrastructure. Others are not clear on how they could be a target of cybercrime.

This is another area where the broadband office could leverage guidance that has already been issued by the Cybersecurity & Infrastructure Security Agency (CISA). Furthermore, USDA/RUS has already asked ReConnect applicants to develop a cyber security plan. Tapping into CISA resources and the Nebraska OCIO, the broadband office can help many of the rural providers in the state with cybersecurity issues through training sessions, guidance webinars, a sample plan, etc.

4.4 Topography

Overall, Nebraska’s topography is characterized by wide-open spaces, vast prairies, and agricultural lands. This could be why most providers have no issues with the topography of Nebraska. However, for a broadband project in the eastern part of the state, particularly the northeast, placing fiber underground may be challenging due to loess hills. This fine-grained sediment is susceptible to erosion, especially when wet or disturbed by excavation like that performed when placing fiber underground.

The broadband office will need to be mindful of this during the application process. Applications must be reviewed carefully when working in these challenging regions of the state. These providers may require additional time to complete projects or additional curing to address the geographic challenges.

4.5 Permitting

Due to Nebraska's public utility infrastructure, all utilities except natural gas and broadband are publicly owned, allowing for items like pole attachments or cell tower access to undergo a more simplified process. It has been reported that it can take just two weeks to get municipality approval to access the utility pole for aerial installation—which is a benefit of Nebraska's public utility infrastructure.

Providers did express frustration with accessing railroad corridors. In conversations with representatives of local governments these frustrations were echoed. One local government official and a separate broadband provider noted that rail corridor access can take up to two years to complete. This should be built into timelines for completion for projects encountering the need for railroad right-of-way permitting.

The broadband office now has a better understanding of these issues through the outreach efforts and listening sessions and will continue to engage with the local governments, providers, the Public Service Commission (oversight of rail safety), the appropriate local Railroad Transportation Safety District, and rail partners.

4.6 Additional Obstacles or Barriers

In discussion with local government representatives, they expressed frustration at being left out of the process. They further echoed comments received from the public during various listening sessions remarking that providers will claim full coverage for a city or county when there is no coverage as communicated by residents and even local elected officials. LONM and NACO noted that better communication is needed between the local governments and the providers. For example, if a city needs to do road work, providers should coordinate and communicate construction plans to avoid placing projects for both entities behind schedule.

Now that the broadband office has been made aware of these concerns, steps can be taken to open the lines of communication. The NBO could host joint sessions between providers and local governments to establish points of contact for each city, county, and provider. The NBO recognizes there are and will be growing pains as the BEAD program gets underway, and the office will investigate how communication can be clearer between government and industry.



5.0 Implementation Plan

5.0 Implementation Plan

5.1 Stakeholder Engagement Process (#7)

The Nebraska Broadband Coordinator identified stakeholders and stakeholder groups to develop an engagement model and has met on a monthly basis with the interested stakeholders and will continue to do so throughout 2023. Questions used as the agenda for these meetings are listed as [Appendix D](#). Among other topic areas, the group gathered to discuss Nebraska’s strategic vision for broadband access and adoption. Those discussions have fed the vision and objectives stated above.

In addition, formal tribal consultations began in February of 2023. In person meetings were held as follows with the Ponca Tribe of Nebraska on March 24, 2023, the Winnebago Tribe of Nebraska on March 31, 2023, the Santee Sioux Nation, on April 11, 2023, and the Omaha Tribe of Nebraska on April 21, 2023. Copies of the agendas are attached as [Appendix E](#) to this Plan. After each engagement, meeting notes were shared and agreements to continue active engagement throughout the BEAD planning and award process were made. The NBO will continue to actively engage with these tribal governments on a quarterly basis and will also involve the Department of Transportation’s Tribal Coordinator in the process.

A coordinated effort between the existing broadband organization, the NPSC, in conjunction with the OCIO, developed a strategic engagement plan for BEAD. The engagement plan incorporated several goals that we hoped to achieve including:

1. Establishing a relationship and a respectful rapport between the targeted stakeholder groups and state government.
2. Providing a uniform, base understanding of the BEAD and Digital Equity Act Programs.
3. Sharing the NPSC/Broadband Office/OCIO planning and implementation timelines and ongoing engagement plans.
4. Gaining a high-level understanding and clarity on stakeholder’s understanding of the current state of broadband deployment and priority concerns.
5. Gaining a high-level understanding and clarity on stakeholder’s understanding of the current state of broadband adoption and affordability and priority concerns.
6. Gaining a high-level understanding of the ISP’s interest and participation in deployment, priority concerns, and potential participation in other broadband deployment programs.
7. Establish feedback mechanisms to capture additional input from stakeholders.

Strategic Engagement Plan Timing and Objectives

CY2023 Q1	CY2023 Q2	CY2023 Q3	CY2023 Q4
Jan. 1 – March 31	April 1 – July 12	July 13 – Sept. 30	Oct. 1 – Dec. 31
<ul style="list-style-type: none"> Develop coordination and outreach strategy Begin Tribal Consultation process Begin engagement with local government officials Begin engagement with internet service providers Begin travel through state targeted outreach to specific groups 	<ul style="list-style-type: none"> Continue Tribal Consultation Process Statewide travel to engage with un- and underserved locations, targeted stakeholders, and historically excluded groups Target completion date for initial travel was July 12 	<ul style="list-style-type: none"> Synthesize feedback and share back with stakeholders Continued engagement with stakeholder groups through ongoing feedback mechanisms Continued stakeholder engagement related to initial proposal 	<ul style="list-style-type: none"> Continued stakeholder engagement related to initial proposal

In addition to the stakeholder meetings, an original round of community listening sessions was run by the PSC in April and May of 2023. When the Broadband Office was formed as part of the Nebraska Department of Transportation, seven more sessions were added, adhering to the Federal Highway Guidelines for outreach, including two virtual session options. In total, the sessions covered the following communities:

First Group: Grand Island, Niobrara, Norfolk, Valentine, Ainsworth, Stuart, O’Neill, Columbus, Sidney, Scottsbluff, Chadron, Alliance, Ord, Albion, Auburn, Wayne, Hastings, Beatrice, and Waverly. Second Group: Kearney, North Platte, McCook, Broken Bow, South Sioux City, Lincoln, and Omaha.

The full set of locations ensure full geographic coverage across Nebraska’s 77,358 square miles. The Broadband Office utilized many tactics to advertise these open events such as press releases, email, social media, digital and website messaging, and outdoor highway signs. In addition, community engagement groups helped with grassroots outreach (flyers, mailers, word of mouth) to get to some of the harder to reach constituents.

The event formats vary and include listening sessions, town halls, and stakeholder meetings to share information about broadband programs and funding and to solicit community feedback regarding broadband deployment and access. The Broadband and Digital Equity Teams recognize the power of local knowledge and are leveraging these sessions to provide valuable input into the Five-Year Plan. The chart below summarizes the key partners invited to these discussions.

Stakeholder Category	Specific Groups in NE
Local government entities	Nebraska League of Municipalities Nebraska Association of County Officials
Labor organizations/unions	NE Dept. of Labor Nebraska Farmers Union Communications Workers of America

<i>Stakeholder Category</i>	<i>Specific Groups in NE</i>
<i>Non-profit and Community-based organizations</i>	Low-Income Serving Groups (connect through United Way and Give Nebraska) Community Action Agencies (connect through CAAN) Bring Up Nebraska Collaboratives NE Department of Health and Human Services
<i>Workforce development organizations</i>	Connect through local WIOA offices
<i>Economic Development</i>	Department of Agriculture Regional Development Districts Chambers of Commerce Nebraska Pork Producers Association Nebraska Corn Growers Nebraska Wheat Growers Rural Prosperity Nebraska Department of Agricultural Economics Nebraska Farm Bureau Foundation Nebraska Cattlemen Nebraska Soybean Association
<i>Minority- and Women-Owned Businesses (MB/WBE)</i>	Small Business Association Department of Economic Development Local Governments
<i>Schools (Community Anchor Institution)</i>	Public Schools Educational Service Units Nebraska Department of Education
<i>Libraries (Community Anchor Institution)</i>	Nebraska Library Commission
<i>Healthcare Providers (Community Anchor Institution)</i>	Hospitals and medical centers Low-income health clinics Behavioral health providers
<i>Public Safety Entities (Community Anchor Institution)</i>	Local law enforcement
<i>Higher Education (Community Anchor Institution)</i>	Chadron State Peru State Wayne State University of Nebraska Central Community College Mid-Plain Community College Northeast Community College Western Nebraska Community College Southeast Community College
<i>Community Centers (Community Anchor Institution)</i>	Connect through Development Districts and United Way agencies
<i>Civil Rights Organizations</i>	NAACP

<i>Stakeholder Category</i>	<i>Specific Groups in NE</i>
<i>Local Education Agencies</i>	Department of Education Early Childcare Providers (list available through DHHS) After School Programs
<i>Adult Education/Literacy Programs</i>	Connect through Development Districts
<i>Public Housing Authorities and Owner/Operators of HUD-Assisted Housing</i>	Department of Economic Development Regional Development Districts
<i>Older Adults</i>	AARP, Nebraska Health Care Association
<i>Individuals with Disabilities</i>	Assistive Technology Partnership ARC of Nebraska Nebraska Vocational Rehabilitation
<i>Individuals with Language Barriers</i>	Resettlement agencies: LFS, Catholic Social Services, Refugee Empowerment Center Nebraska Department of Health and Human Services
<i>People of Color</i>	Latino America Commission
<i>Incarcerated Individuals</i>	RISE
<i>Immigrants</i>	Resettlement agencies: LFS, Catholic Social Services, Refugee Empowerment Center Nebraska Department of Health and Human Services
<i>Veterans</i>	Department of Veterans' Affairs American Legion Veterans of Foreign Wars Paralyzed Veterans of America Disabled American Veterans
<i>Consumer Advocates</i>	Public Service Commission
<i>Internet Service Providers</i>	Nebraska Telecommunications Associations ISPs LECs
<i>Faith Based Organizations</i>	Project Interfaith Trifaith Initiative

These sessions have proved invaluable and will continue to provide feedback on the Broadband Plan. Consistent themes were heard in the groups with highest concern on Availability and Affordability followed by Privacy and Security, Skills, and Devices. The Five-Year BEAD Plan and the State Digital Equity Plan will focus resources and recommendations against the priorities from these stakeholder and community sessions.

5.2 Priorities (#10c)

Nebraska will prioritize its broadband efforts utilizing a multistep approach.

1. Perform a detailed review of the previously funded projects to determine how to use BEAD to complement the work managed at the PSC through each program.
2. Partnering to ensure both the PSC and the NBO are in coherence with the universal service plan to prevent overbuilds to the state broadband network projects.
3. NBO will partner with stakeholders including those engaged in Digital Equity and Inclusion activities to support digital skills attainment, promote the use of the ACP program, and build/retain a skilled broadband workforce.

Related priorities will include:

Table 6: Priorities for Broadband Deployment and Digital Equity

Priority	Description
<i>Project oversight and effectiveness</i>	Project Oversight- Identify gaps in network connectivity to reduce the risk of overbuilding networks. Project Effectiveness: Assess all previously funded projects to ensure timely completion for all programs based on their contracted commitments.
<i>Categorical Deployment</i>	Prioritize deployment to Unserved locations before underserved, followed by CAIs to ensure broadband access to all BSLs within the state.
<i>Reducing Barriers to Deployment in areas not yet connected to middle mile fiber networks.</i>	Review permitting processes for efficiency and leverage NDOT ROW to reach areas cost-effectively.
<i>Proactive Middle Mile Design</i>	Assess/Invest in Middle Mile to reach hard to connect regions including last mile connections. Perform a comprehensive inventory to build out a cohesive plan to connect. Develop a hub approach to ensure the middle mile programs can connect to last mile ISP (Internet Service Providers).
<i>“Whole of Community” approach to future funding</i>	Partner with the Nebraska Economic Development Districts and internet service providers to review all applications and address each based on the need of the communities. Assess previously awarded locations or served locations to ensure needs align with proposal.
<i>Community engagement and involvement to enhance and spur adoption and digital skills attainment</i>	Partner with Digital Equity and Inclusion teams to increase opportunities for community-based organizations and other stakeholders to support broadband adoption and digital inclusion.
<i>Reduce cost of broadband services for consumers</i>	Increase participation in Affordability Programs. Coordinate with Digital Equity and Inclusion teams to expand targeted outreach for, and participation in ACP.

Table 6: Priorities for Broadband Deployment and Digital Equity

Priority	Description
<i>Increase availability of skilled applicants for broadband related jobs</i>	<p>Partner with stakeholders to increase awareness of broadband careers, opportunities, and training programs.</p> <p>Develop a program to address aging workforce loss and lack of entry for new workers.</p> <p>Leverage and scale existing programs.</p>

5.3 Planned Activities

5.3.1 Nebraska Digital Equity¹⁷

	24 Month Unemployment	Threshold Calculation	BEA PCPI	Threshold Calculation	ACS 5-Year PCMI	Threshold Calculation
<i>Selected Region</i>	2.29	-1.67	\$61,205	95.4	\$35,189	93.5
<i>U.S.</i>	3.96	0	\$64,143	100	\$37,638	100
<i>Adams County, NE</i>	2.19	-1.77	\$58,072	90.5	\$32,032	85.1
<i>Antelope County, NE</i>	1.8	-2.16	\$74,129	115.6	\$27,874	74.1
<i>Arthur County, NE</i>	2.53	-1.43	\$58,171	90.7	\$26,662	70.8
<i>Banner County, NE</i>	2.69	-1.27	\$68,909	107.4	\$35,115	93.3
<i>Blaine County, NE</i>	3.49	-0.47	\$62,594	97.6	\$35,994	95.6
<i>Boone County, NE</i>	1.68	-2.28	\$74,085	115.5	\$35,146	93.4
<i>Box Butte County, NE</i>	2.29	-1.67	\$55,642	86.8	\$29,634	78.7
<i>Boyd County, NE</i>	2.15	-1.81	\$74,685	116.4	\$31,460	83.6
<i>Brown County, NE</i>	2.42	-1.54	\$63,598	99.2	\$28,256	75.1
<i>Buffalo County, NE</i>	1.9	-2.06	\$61,763	96.3	\$32,616	86.7
<i>Burt County, NE</i>	2.36	-1.6	\$56,557	88.2	\$31,714	84.3
<i>Butler County, NE</i>	1.76	-2.2	\$59,717	93.1	\$35,148	93.4
<i>Cass County, NE</i>	2.39	-1.57	\$60,920	95	\$36,971	98.2
<i>Cedar County, NE</i>	1.78	-2.18	\$66,572	103.8	\$31,879	84.7
<i>Chase County, NE</i>	1.68	-2.28	\$69,366	108.1	\$32,446	86.2
<i>Cherry County, NE</i>	1.73	-2.23	\$55,302	86.2	\$29,130	77.4
<i>Cheyenne County, NE</i>	2.44	-1.52	\$52,730	82.2	\$30,275	80.4
<i>Clay County, NE</i>	2.31	-1.65	\$63,915	99.6	\$32,604	86.6

¹⁷ <https://mtgis-portal.geo.census.gov/arcgis/apps/webappviewer/index.html?id=c5e6cf675865464a90ff1573c5072b42>

	24 Month Unemployment	Threshold Calculation	BEA PCPI	Threshold Calculation	ACS 5-Year PCMI	Threshold Calculation
<i>Colfax County, NE</i>	1.84	-2.12	\$54,392	84.8	\$26,972	71.7
<i>Cuming County, NE</i>	1.8	-2.16	\$71,979	112.2	\$32,608	86.6
<i>Custer County, NE</i>	1.63	-2.33	\$58,544	91.3	\$32,864	87.3
<i>Dakota County, NE</i>	2.79	-1.17	\$48,756	76	\$27,425	72.9
<i>Dawes County, NE</i>	1.98	-1.98	\$47,375	73.9	\$26,289	69.8
<i>Dawson County, NE</i>	2.32	-1.64	\$49,653	77.4	\$31,039	82.5
<i>Deuel County, NE</i>	2.27	-1.69	\$46,093	71.9	\$30,115	80
<i>Dixon County, NE</i>	2.06	-1.9	\$54,144	84.4	\$31,920	84.8
<i>Dodge County, NE</i>	2.13	-1.83	\$56,298	87.8	\$30,466	81
<i>Douglas County, NE</i>	2.65	-1.31	\$68,699	107.1	\$38,929	103.4
<i>Dundy County, NE</i>	1.56	-2.4	\$93,788	146.2	\$30,492	81
<i>Fillmore County, NE</i>	1.88	-2.08	\$68,697	107.1	\$39,883	106
<i>Franklin County, NE</i>	2.14	-1.82	\$68,092	106.2	\$29,464	78.3
<i>Frontier County, NE</i>	2.02	-1.94	\$55,020	85.8	\$29,533	78.5
<i>Furnas County, NE</i>	1.89	-2.07	\$59,961	93.5	\$30,457	80.9
<i>Gage County, NE</i>	2.39	-1.57	\$57,838	90.2	\$30,918	82.2
<i>Garden County, NE</i>	2.01	-1.95	\$57,475	89.6	\$36,476	96.9
<i>Garfield County, NE</i>	1.96	-2	\$54,771	85.4	\$29,177	77.5
<i>Gosper County, NE</i>	1.85	-2.11	\$67,627	105.4	\$35,029	93.1
<i>Grant County, NE</i>	1.53	-2.43	\$59,952	93.5	\$27,321	72.6
<i>Greeley County, NE</i>	1.96	-2	\$66,840	104.2	\$26,450	70.3
<i>Hall County, NE</i>	2.46	-1.5	\$51,566	80.4	\$30,866	82
<i>Hamilton County, NE</i>	1.96	-2	\$65,739	102.5	\$33,407	88.8
<i>Harlan County, NE</i>	1.84	-2.12	\$66,306	103.4	\$32,259	85.7
<i>Hayes County, NE</i>	1.48	-2.48	\$90,144	140.5	\$29,007	77.1
<i>Hitchcock County, NE</i>	2.3	-1.66	\$59,923	93.4	\$28,763	76.4
<i>Holt County, NE</i>	1.81	-2.15	\$66,231	103.3	\$32,544	86.5
<i>Hooker County, NE</i>	2.26	-1.7	\$49,027	76.4	\$29,916	79.5
<i>Howard County, NE</i>	2.03	-1.93	\$55,957	87.2	\$29,201	77.6
<i>Jefferson County, NE</i>	1.82	-2.14	\$56,274	87.7	\$28,313	75.2
<i>Johnson County, NE</i>	2.82	-1.14	\$42,104	65.6	\$25,099	66.7
<i>Kearney County, NE</i>	1.75	-2.21	\$72,421	112.9	\$34,171	90.8
<i>Keith County, NE</i>	1.82	-2.14	\$52,394	81.7	\$32,842	87.3

	24 Month Unemployment	Threshold Calculation	BEA PCPI	Threshold Calculation	ACS 5-Year PCMI	Threshold Calculation
<i>Keya Paha County, NE</i>	1.98	-1.98	\$62,968	98.2	\$32,282	85.8
<i>Kimball County, NE</i>	1.92	-2.04	\$55,021	85.8	\$26,682	70.9
<i>Knox County, NE</i>	2.1	-1.86	\$57,577	89.8	\$29,621	78.7
<i>Lancaster County, NE</i>	2.15	-1.81	\$56,782	88.5	\$35,158	93.4
<i>Lincoln County, NE</i>	2.15	-1.81	\$58,484	91.2	\$32,424	86.2
<i>Logan County, NE</i>	2.22	-1.74	\$60,186	93.8	\$25,624	68.1
<i>Loup County, NE</i>	2.55	-1.41	\$69,695	108.7	\$26,145	69.5
<i>McPherson County, NE</i>	1.86	-2.1	\$63,343	98.8	\$30,914	82.1
<i>Madison County, NE</i>	2.06	-1.9	\$60,169	93.8	\$31,506	83.7
<i>Merrick County, NE</i>	1.99	-1.97	\$56,823	88.6	\$28,545	75.8
<i>Morrill County, NE</i>	2.16	-1.8	\$65,524	102.2	\$27,185	72.2
<i>Nance County, NE</i>	1.95	-2.01	\$55,096	85.9	\$29,345	78
<i>Nemaha County, NE</i>	2.24	-1.72	\$56,823	88.6	\$29,428	78.2
<i>Nuckolls County, NE</i>	2.05	-1.91	\$68,062	106.1	\$35,087	93.2
<i>Otoe County, NE</i>	2.2	-1.76	\$63,569	99.1	\$33,596	89.3
<i>Pawnee County, NE</i>	2.03	-1.93	\$58,774	91.6	\$26,631	70.8
<i>Perkins County, NE</i>	1.58	-2.38	\$87,847	137	\$30,216	80.3
<i>Phelps County, NE</i>	1.83	-2.13	\$63,430	98.9	\$33,052	87.8
<i>Pierce County, NE</i>	1.8	-2.16	\$68,647	107	\$31,122	82.7
<i>Platte County, NE</i>	1.97	-1.99	\$56,149	87.5	\$31,508	83.7
<i>Polk County, NE</i>	1.91	-2.05	\$65,364	101.9	\$31,245	83
<i>Red Willow County, NE</i>	1.89	-2.07	\$53,974	84.2	\$31,942	84.9
<i>Richardson County, NE</i>	2.05	-1.91	\$60,001	93.5	\$30,164	80.1
<i>Rock County, NE</i>	1.49	-2.47	\$80,527	125.5	\$34,623	92
<i>Saline County, NE</i>	2.42	-1.54	\$51,623	80.5	\$27,931	74.2
<i>Sarpy County, NE</i>	2.21	-1.75	\$58,084	90.6	\$39,804	105.8
<i>Saunders County, NE</i>	2	-1.96	\$61,840	96.4	\$37,915	100.7
<i>Scotts Bluff County, NE</i>	2.61	-1.35	\$51,337	80	\$30,326	80.6
<i>Seward County, NE</i>	2.11	-1.85	\$58,829	91.7	\$33,181	88.2
<i>Sheridan County, NE</i>	1.96	-2	\$60,271	94	\$28,876	76.7

	24 Month Unemployment	Threshold Calculation	BEA PCPI	Threshold Calculation	ACS 5-Year PCMI	Threshold Calculation
<i>Sherman County, NE</i>	2.12	-1.84	\$60,225	93.9	\$29,911	79.5
<i>Sioux County, NE</i>	1.96	-2	\$74,215	115.7	\$29,201	77.6
<i>Stanton County, NE</i>	1.89	-2.07	\$61,286	95.6	\$33,241	88.3
<i>Thayer County, NE</i>	1.78	-2.18	\$63,828	99.5	\$30,550	81.2
<i>Thomas County, NE</i>	2.73	-1.23	\$61,324	95.6	\$35,678	94.8
<i>Thurston County, NE</i>	3.25	-0.71	\$57,406	89.5	\$21,471	57
<i>Valley County, NE</i>	2.1	-1.86	\$63,254	98.6	\$31,870	84.7
<i>Washington County, NE</i>	2.11	-1.85	\$65,143	101.6	\$41,687	110.8
<i>Wayne County, NE</i>	2.02	-1.94	\$51,852	80.8	\$28,576	75.9
<i>Webster County, NE</i>	2.35	-1.61	\$57,191	89.2	\$31,063	82.5
<i>Wheeler County, NE</i>	1.58	-2.38	\$83,722	130.5	\$32,597	86.6
<i>York County, NE</i>	2.05	-1.91	\$58,148	90.6	\$35,932	95.5

Source: Digital Equity Act Population Viewer, U.S. Census Bureau, 2019 1-Year American Community Survey (ACS)

5.3.1 Nebraska Digital Equity¹⁸

The Five-Year Action Plan will assist Nebraska in formulating its broadband objectives and key priorities, serving as an overall needs evaluation to shape the Initial Proposal. The plan outlines Nebraska's investment priorities and associated costs and synchronizes Nebraska's anticipated expenditures with its strategies for economic development, community improvement, workforce expansion, telehealth services, digital opportunities, and other related initiatives. Utilizing these goals, the Nebraska Broadband Office will prioritize activities to ensure the maximum benefit of universal service to all locations.

- Identify gaps in the GIS platform to include a mapping solution that encompasses High Street, Vetro, Nebraska broadband maps, and NTIA's Cost Quest Associates dataset access to be delivered in August. This step will define where the need for broadband access remains. Improved mapping includes identifying unserved and underserved populations, CAI's defined assets that the State will use to deliver pinpoint accuracy in the data needed for delivery success.
- Develop partnerships with ISPs to ensure understanding of all aspects of the ongoing programs the state is administering.
- Leverage partnerships with educational centers, and stakeholders currently offering workforce assistance programs to deliver a workforce development plan. Ensuring training programs are available for all Nebraskans to build skill sets within the broadband and telecommunications industry.
- Work with state and local governments to streamline the permitting processes to open communications and regulations for quick access to right-of-way (ROW) and cost-effective pole attachment easements.
- Work with the Department of Transportation to ensure ROW access on state, county and city roadways are readily available for middle-mile access to ensure projects are not delayed.

¹⁸ <https://mtgis-portal.geo.census.gov/arcgis/apps/webappviewer/index.html?id=c5e6cf675865464a90ff1573c5072b42>

- Continue to monitor all previously funded programs to ensure timelines for delivery are on target and do not overbuild.
- Identify statewide economic development programs to allow remote learning, agriculture advancements, and access to telemedicine and rural health centers.
- Utilize grant selection committees to streamline processes and award grants based on the need to ensure universal access throughout the state.
- Maintain partnerships with EDD Teams to engage in Digital Equity and Inclusion programs that provide seamless, coordinated “citizen facing” messaging and activities.
- Monitor engagement and alignment with existing programs and opportunities to maximize long-term broadband access impact.

Engage and collaborate with Rural Broadband Taskforce Follow reporting requirements of the BEAD program.

5.4 Key Strategies (#10e)

Strategies to address affordability issues, including but not limited to strategies to increase enrollment in the ACP by eligible households:

Given that many program-eligible households may not be online or using an email address, they will be harder to reach than the general population. As a result, outreach programs will be more effective if they also reach those who influence these households on digital and spending decisions.

1. Outreach and Education to create broad awareness of ACP coordinated by the NE State ACP Outreach Coordinators.

Reach the target segment and their surrounding support network.

- School Outreach
 - a. Work with superintendents to send letters to all students detailing ACP
 - b. Participate in school events and/or create specific ACP events.
- Libraries
 - a. Provide libraries with state support resources to increase connected libraries so they may serve as community hubs for ACP awareness and application assistance.
 - b. Assist libraries with applying for E-Rate Special Construction Grants so they can provide digital resources to their communities.
- Community Groups, Senior Centers, Private Partnership Participation
 - a. Day to Day Promotion through on-site posters, inclusion in newsletters, mailings
 - b. State and EDD teams to organize workshops and training sessions on the benefits of internet access, digital literacy, digital accessibility, and online safety as a lead-in to ACP and choosing an internet service provider. Currently, two Outreach Coordinators are funded by the FCC in the South-East Development District.
 - c. Enlist key community partners like banks, hospitals, churches, childcare centers to become distributors of information on how to register, include in newsletters.
 - d. Partners such as AARP Nebraska, Education Superhighway, and the Economic Development Districts of Nebraska should be leveraged for education materials and awareness vehicles.

- Internet Service Providers
 - a. Request information to be provided via email to the full customer base twice a year as part of BEAD funding.
 - b. Request ISPs to weave ACP into all sales and payment opportunities.
 - c. Encourage ISPs to apportion some of their digital media budget to this effort.
- Tribal Authorities
 - a. Provide ACP resource material and workshop event information to Tribes so they may conduct similar programs with their members.

2. Partner with Community and State Organizations to overcome trust concerns and provide ongoing support.

- Engage local community partners, non-profits, and social service agencies to educate individuals, customize the messaging, and assist them with the registration process and follow up items.
- Aid with language barriers beyond application's limits of English and Spanish only
- Personalize communications to specific groups such as seniors, veterans, non-English speaking, and farmers/ranchers to illustrate the benefits of broadband.
- Establish a "digital navigator" volunteer program aligned with DE plan to offer technical support and troubleshooting assistance with the application process. A current example is the Southeast Nebraska Collaborative¹⁹.
- Partner with programs and services in which low-income households are already receiving support such as unemployment offices, food banks, Women Infants and Children programs, home health programs, Head Start, Community Action programs, Veterans offices, and others. A good example is Region V Services of Nebraska whose caseworkers help citizens with disabilities understand ACP.
- Engage the Department of Health and Human Services (DHHS) as a referral source as they are responsible for managing enrollment in many programs that automatically qualify a household for ACP.

3. Address long-term affordability concerns to increase participation and make it easier to apply.

Look at alternative methods of funding such as NUSF and ISP offerings

- Negotiate with ISPs to create a sub-\$30 all in tier (netting to zero with ACP) and ACP expiration roll-off customer protections (e.g., 30-day price freeze) as a requirement to NE BEAD, CPF or Broadband Bridge funding.
- Explore an option to automatically enroll in ACP when household applies for an eligible program with the Department of Health and Human Services
- Continue to track the obstacles with the application process and provide feedback to the FCC.

4. Regularly evaluate the effectiveness and impact of the ACP Program in Nebraska.

- Collect data on the number of eligible families served, internet adoption rates, and the overall satisfaction of participants.
- Utilize this feedback to identify areas for improvement, refine program guidelines, and make necessary adjustments to maximize the program's impact.

5. Explore partnerships with telecommunications providers to provide eduroam hotspots to expand connectivity options for students who do not have internet service at home.

- Approximately two-thirds of Nebraska's school districts have signed agreements to participate in eduroam, a secure, roaming access service developed for the international research and education community. Eduroam allows students and staff from participating institutions to obtain Internet connectivity across campus and when visiting other participating institutions.

¹⁹ <https://sncollaborative.org/>

By meeting these goals, Nebraska can increase ACP usage among eligible low-income families and expand on-campus and public hot-spot access bridging the digital divide and enabling greater access to the internet for educational, employment, and other essential needs.

Strategies to ensure an available and highly skilled workforce (#10f)

Introduction to Workforce

The State of Nebraska is committed to developing a Broadband Workforce Plan that is inclusive, impactful and transparent across all phases - planning, executing, measuring, and reporting across the four defined components (Federal Labor and Employment Laws, Skilled Workforce, Equitable Training and Workforce Development, and Contracting

The Nebraska program will adhere to BEAD core values in accordance with Nebraska State Law.

Understanding the Overall Workforce Landscape:

The overall workforce landscape in Nebraska²⁰ is no different than what other states are experiencing - a confluence of demographic and overlapping factors including increased retirements and fewer young people entering and advancing in this industry to fill vacancies. The low unemployment rate and careful planning must occur to fill jobs in this field.

Nebraska Labor Market Indicators

Metrics	June 2023	May 2023	Change
Unemployment Rate	1.9%	1.9%	0.0%
Labor Force	1,062,783	1,062,408	375
Employment	1,042,325	1,041,836	489
Unemployment	20,458	20,572	-114
Nonfarm Employment	1,056,575	1,046,146	10,429

Next update: August 18, 2023 at 9 A.M.

Dominant industries and occupations (Department of Labor²¹) 7/21/23

²⁰ <https://networks.nebraska.gov/vosnet/timeout.aspx?lblErrorMessage=Imi/default.aspx%c2%a0at%c2%a0L32>

²¹ <https://dol.nebraska.gov/PressRelease/Details/294>

Nonfarm employment, filled jobs, was up 10,429 over the month and up 27,157 over the year. Private industries with the most growth month to month were leisure and hospitality (up 3,455 jobs), mining and construction (up 1,833 jobs), and trade, transportation and utilities (up 1,457 jobs). Private industries with the most growth over the year were private education and health services (up 6,899 jobs), leisure and hospitality service (up 6,021 jobs), and mining and construction (up 4,237 jobs).

Workforce demographics, average retirement age

According to a June 2023 Nebraska Workforce “Trends” publication²² released by the Nebraska Department of Labor “Nebraska’s workforce is also getting older. In 2021, almost one out of every four (24.1%) workers were aged 55 and older. In 2011, about one out of every five (21.2%) workers were age 55 and older, and in 2001, it was about one out of every seven (13.6%). The share of the workforce in the prime working ages of 25-54 has decreased from 67.9% of 2001 employment, 64.8% of 2011 employment, and 61.2% of 2021 employment. The youngest workers aged 14-24 decreased from 18.6% in 2001 to 14.0% in 2011 and increased slightly to 14.7% in 2021. These shifting demographics in both population and in the workforce could lead to an increased labor shortage in the future if there are not enough younger workers to replace the older workers as they retire. (2) Nebraska’s workforce was 50.3% male and 49.7% female in 2021. (2) The younger age groups lean more female, with 54.3% of workers aged 14-18 female, 52.9% of workers ages 19-21 female, and 51.2% of workers ages 22-24 female. For the older age groups, they shift to be more male: 50.1% of workers aged 55-64 were male, and 53.3% of 65-99 were male.”

The 2021 Nebraska Department of Labor’s Statewide COVID Impacts and Teleworking²³ report reinforces the importance of robust awareness and targeted engagement/recruitment plans for marketing to increase the pool of applicants for broadband related careers.

²² <https://networks.nebraska.gov/admin/gsipub/htmlarea/uploads/Trends%20June%202023.pdf>

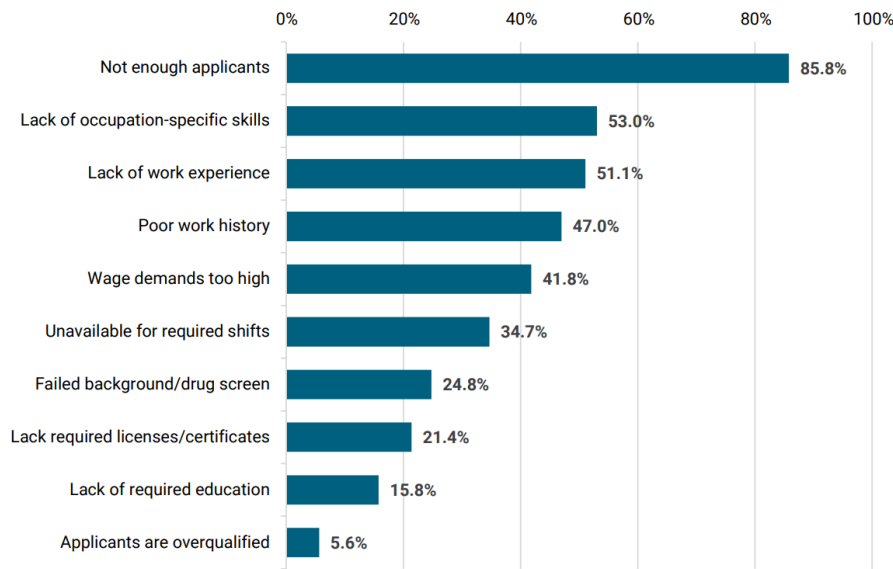
²³ https://networks.nebraska.gov/admin/gsipub/htmlarea/uploads/COVID_Impacts_Report.pdf

Median Annual Earnings

Accordingly, the two highest areas in preventing hiring of qualified workers are, 1) not enough applicants, and 2) lack of occupational specific skills as shown below.

Figure 11 Reasons for Difficulty Hiring

Employers were asked to indicate whether the factors listed below were reasons for difficulty hiring. Lack of applicants was the reason for difficulty hiring reported most frequently.



Understanding the broadband workforce landscape:

As noted in section 4, broadband providers and subcontractors face challenges ranging from supply chain to regulatory issues. Topping the list of challenges (as reported by providers who participated in NBO outreach) is the workforce. The following list provides a high-level snapshot of their concerns.

- Extreme difficulty in finding workers of all types – those who do apply often can’t pass hiring requirements. (Survey.)
- Highly competitive landscape for talent (attraction and retention).
- Lack of universal training outlets and programs.
- Companies “have their own” way (s) to train – both in-house and subcontractors
- Differing workforce and support needs between aerial and buried fiber projects.
- Broadband industry shortage/hiring data isn’t available/characterized/well communicated.
- High-demand skill sets will evolve when projects shift from construction to operation and maintenance.
 - » Volume of investments and projects occurring across states exacerbates local and state shortages and the ability to hire.
 - » Preference to hire and train locally on a regional level will depend on the type of deployment with push back from potential workers that don’t want to move to rural areas. (Survey.)
 - » Affordable housing is an issue in some areas.

Identification of known or potential obstacles for successful project implementation will involve challenges related to the workforce.

For the Nebraska Workforce Plan's purposes, it's important to note that, based on high-level information gathering by the NBO, the primary concern from providers was labor and workforce.

Most providers expressed difficulties in attracting prospective employees to work in rural communities. Larger providers were concerned about an aging workforce, particularly regarding outside plant personnel and engineers familiar with fiber optics. With Nebraska's low state unemployment rate, the job market heavily favors job seekers.

Some providers identified contractors as a barrier. These providers heavily rely on contract labor for projects and mentioned that contractors are aware of the demand for broadband projects, leading them to increase their prices. At least one provider using contractors has hired an external firm to find both contractors and full-time employees but hasn't found qualified candidates.

Training for fiber optics certification is available at Metropolitan, Southeastern, and Western Nebraska Community Colleges, with classes offered at various times throughout the year. However, there are no pipelines for fiber optic certification through K-12 schools and their STEM or Career and Technical Education programs.

To address this obstacle, the broadband office could collaborate with the Nebraska Department of Education to develop pathways to encourage students to consider careers in the broadband industry. Additionally, leveraging BEAD or other federal grant programs to pilot a program would be a necessary use of funds. The office could also partner with private funders to pilot a program aimed at expanding the broadband workforce.

A recent Brookings report titled *Seizing the U.S. Infrastructure Opportunity: Investing in Current and future workers*²⁴ illustrates the complexities and levels of coordination necessary to build an infrastructure workforce.

The Brookings report introduction states, "However, simply throwing more money at infrastructure is no guarantee that all people and places will benefit. By fixating on new jobs, many national, state, and local leaders are focusing more on growth without clearly addressing current workforce gaps. Or, even worse, these leaders are simply overlooking workforce gaps entirely. New pots of money and new opportunities for ribbon cuttings can overshadow the significant challenges facing the country's current infrastructure workers, who are aging, leaving their jobs in higher numbers, and struggling to keep up with a backlog of projects. Without a dual focus on future and current workers, the country may struggle to maximize this infrastructure opportunity." The figure below shows the pressures and barriers involved when addressing infrastructure labor shortages.

Exacerbating the problem is timing. With funding being poured into each state simultaneously, broadband providers and their subcontractors are trying to hire people with the same skill sets at the same time. For Nebraska to overcome these hurdles, the NBO would work diligently with stakeholders and those who currently offer workforce-related training programs to fill and sustain a robust broadband workforce pipeline.

²⁴ https://www.brookings.edu/wp-content/uploads/2022/12/InfraJobsUpdate_final.pdf#page=27

Examples of actors involved in infrastructure workforce development



SOURCE: Brookings interviews with leaders on infrastructure workforce challenges

Federal Labor and Employment Laws

The Nebraska Public Service Commission (PSC) set precedent for the adoption and enforcement of State and Federal Labor and Employment Laws through their use of a sub-award Attestation and Agreement as part of their CPF program implementation ([Appendix H](#)). The Nebraska Broadband Office Team will work with legal experts and senior (state) advisors to review, amend, and adopt an updated version that complies with BEAD and Internet for All program requirements.

Skilled Workforce

Strategies to ensure a highly skilled workforce to complete BEAD projects including partnerships and training programs.

Plans to ensure strong labor standards.

Nebraska is fully committed to ensuring the successful implementation of BEAD and Internet for All projects. As part of this commitment, the state could work to prioritize opportunities that specifically highlight Registered Apprenticeships, joint labor management training programs, and other industry-driven initiatives. By engaging in these programs, workers could have the opportunity to acquire the necessary credentials, certifications, and licensures, ensuring their competence and expertise in the broadband industry.

As previously noted, the NBO would build on the precedent established by the Nebraska PSC by requiring that sub-grantees work to recruit and retain highly skilled workers and adhere to state and federal requirements related to prevailing wages for the industry in the region. Additionally, the NBO could work to ensure these jobs will provide comprehensive benefits and foster a supportive work environment that values employee well-being and security. By investing in the professional growth and development of workers, the workforce plan aims to create a career-oriented approach. Employees would have access to opportunities that facilitate skill enhancement and career advancement, empowering them to thrive in the dynamic field of broadband technology deployment and adoption.

With these requirements in place, our workforce plan seeks to guarantee a skilled labor force capable of driving the success of broadband initiatives across the state. By promoting competitive wages, offering benefits, and facilitating career growth, an attractive and enticing environment that not only ensures worker satisfaction but also enables the long-term sustainability of broadband infrastructure development in local and regional markets.

Workforce Readiness

Early conversations with ISPs and broadband stakeholders indicate that Nebraska's tight labor market is making it difficult for sub-grantees and even their subcontractors to find the talent necessary to fill open positions. To increase the number of individuals at the "top of the workforce funnel", the NBO would work with partners to not only engage with underserved populations but would also work to "identify and scale" programs that will help inform and educate potential applicants on "how" to be more competitive in the broadband job market.

Again, building on the work of the Nebraska PSC, the NBO would leverage the requirements for outreach and DEI contained in the application requirements for the NE CPF Program²⁵ to solidify the state's commitment to ensure subgrantee participation and reporting.

Supporting a Diverse Workforce

To achieve a diverse workforce, the NBO would:

- Work closely with the Nebraska Department of Labor (NDOL) and stakeholders to identify and appropriately characterize high-demand (current and future) careers and critical skill sets necessary to support NE Broadband buildout, operation, and maintenance. The NBO could leverage state and national occupational data resources such as the O*Net Resource Center²⁶ to reinforce the creation of industry-centric, career-connected employment opportunities across Nebraska.
 - » For NBO to meet its broadband workforce needs and buildout timelines, increasing the number of eligible, skilled applicants for available positions is imperative. The NBO will work with stakeholders, the Governor's office, and local/regional partners to build awareness of broadband related careers and opportunities.
- Confer with Nebraska Department of Economic Development and the NDOL regarding the consideration (where appropriate) of broadband-related careers and skills as "high-wage, high skill, high demand" (H3) for the upcoming 2024 list "update" for purposes of NEWorks and student participation in the Nebraska Careers Scholarship Program.

²⁵ https://psc.nebraska.gov/sites/psc.nebraska.gov/files/doc/2023%20CPF%20Program%20Guide_Revised%20012423.pdf

²⁶ <https://www.onetcenter.org/>

- Continue to work collaboratively with key stakeholders, regional and state Economic Development teams, the Nebraska office of the OCIO (DEI team), CBOs, and CAIs through regular and direct communications to maximize impact/reach, prevent confusion, and reduce potential burdens on community partners that may be engaged in both BEAD and DEI program development and delivery.
- Consult/collaborate with other organizations who have built workforce programs using Federal Funds to leverage best practices and maximize impact.
- Work with Nebraska Department of Economic Development and Department of Labor to leverage existing pre-Apprenticeship, Internship (InternNE), Registered Apprenticeship programs and encourage the use of same by sub-grantees (NE Department of Labor’s RAP and YRAP programs.)
- Work with stakeholders, to determine which “wrap around” services (such as on-site childcare or childcare stipends), learning materials, and transportation to training programs could be impactful to creating a stronger labor pipeline to obtain certifications and relevant experience they need to be competitive).
- Work with broadband providers and subcontractors to build awareness and use of existing assistance programs to support workforce attainment and training - Customized Job Training, ImagineNE – Revolving Loan Fund: Workforce Loan, DOL worker training grants, and DoD Skillbridge.
- Work with stakeholders to identify, evaluate, and leverage state and national training models and training programs (e.g., Telecommunications Industry Registered Apprenticeship Program (TIRAP), The Telecommunications Education Center (TEC), Federal Broadband Association’s OpTIC, Warriors4Wireless, Career Connect Washington, and the Nebraska Health Sciences Pipeline Program) as appropriate and relevant to industry needs.
- NConduct outreach to other states to develop or work with multi-state collaborative approaches and/or partnerships.

Throughout BEAD and Internet for All programs, NBO will convene working sessions with industry, stakeholders, training organizations, DEI partners, CBOs, and support organizations (State/Regional/Local) to discuss workforce shortages (current/forecasted), training and support needs (current/future), and opportunities for collaboration/programming needs (existing/scalability/net new).

Working sessions will inform the development of BEAD workforce plans, development of impactful and equitable programming, and provide a platform for open dialogue, collaboration, and transparency between employers, the NBO, and those providing training and support services.

²⁷At a macro level, the Nebraska, the Department of Economic Development (DED), Department of Labor, Department of Veterans’ Affairs are the primary organizations offering workforce-related incentives/assistance to companies and individuals (**Appendix F**). (SOURCE: Establish Pipeline of Workers – Appendix).

Representative programs include:

Customized Job Training – provide employee training assistance to businesses that maintain, expand, and diversify the state’s economic base.

- **ImagineNE** – Revolving Loan Fund: Workforce Training Loan. Any Taxpayer with an application under the ImagineNE Revolving Loan Fund. Taxpayers may receive up to one workforce training and one infrastructure deployment loan per ImagineNE agreement. Eligible uses include expenses incurred to train current or newly hired employees for jobs, existing, or created.

²⁷ <https://www.education.ne.gov/nce/>

- **InternNE** – Provides grants to businesses who want to create NET NEW internships in the state. Grant provides reimbursement up to \$7,500 for internship wages, tuition reimbursement, housing, transportation, and recruitment costs.
- **Nebraska Career Scholarships Program** --is a collaboration between DED and Nebraska community colleges and private non-profit to provide scholarships to students pursuing degrees in programs of study leading to high wage, high-skill, high demand careers. A requirement of the scholarship is that students complete a Nebraska-based internship, apprenticeship, clinical position, or employment in their field of study. NEworks - High Wage, High Skill, High Demand (H3) Occupations (nebraska.gov)

Nebraska Developing Youth Talent Initiative (DYTI) – is a collaboration between Nebraska businesses and public schools to provide hands-on career exploration and relevant workplace learning opportunities to 7th and 8th graders in STEM.²⁸

- **Worker Training Grants** – Nebraska Department of Labor provides funds to businesses who are expanding Nebraska’s workforce by increasing the pool of highly skilled workers in Nebraska, support public and private job training programs designed to train, retrain, and upgrade work skills of existing workers, recruit workers to Nebraska, and/or train new employees of expanding Nebraska businesses.
- **Registered Apprenticeship (RAP) and Youth Registered Apprenticeship (YRAP)** – The Department of Labor’s RAP and YRAP combine supervised on-the-job training with technical classroom instruction in subjects related to apprentices’ occupation and the sponsoring employer’s industry. Throughout the apprenticeship, apprentices gain both OJT with their employer as well as an industry credential upon completion.
- **SkillBridge** – is a Department of Defense (DoD) program that connects transitioning service members with industry partners in real-world experiences. Employers can mold their Skillbridge program to meet specific needs, matching those needs to skills and abilities of the Servicemember, at no cost to the employer. Service members continue to receive their military compensation while participating in the program.

NBO recognizes that building awareness of broadband related careers, career pathways and opportunities need to start early. Therefore, the NBO could work with industry representatives, and educators across Nebraska to develop and deploy experiential learning experiences for students (beginning as early as middle school) and design opportunities for students to participate in broadband-related career and technical education (CTE).

For CTE programming, the NBO could work with stakeholders, CTE leadership, and industry stakeholders to integrate broadband career information and skill sets into CTE programming. Such alignment is imperative to build awareness of broadband-related careers and introduce students to skills and career-connected opportunities in the industry – now and into the future.

Career and Technical Education

Nebraska Department of Education - Career and Technical Education programs

Career Technical Education (CTE) provides students of all ages with the academic and technical skills, knowledge and training necessary to succeed in future careers and to become lifelong learners. CTE prepares these learners for job skills by introducing them to workplace competencies that make academic content accessible to students by providing a hands-on approach. Program success is measured by the nearly 90 percent graduation rate for participants that is 15 percentage points higher than the national average.

²⁸ <https://neworks.nebraska.gov/admin/gsipub/htmlarea/uploads/STEM%20occupations%20Poster.pdf>

Nebraska Career and Technical Education's vision and guiding principles align with the core values as stated in the BEAD and Internet for All programs:

"Nebraska Career & Technical Education will deliver coordinated, relevant learning opportunities that engage each student in high-quality, rigorous education. These opportunities will be enhanced by partnerships with business and industry, workforce, and economic development leaders, allowing learners to turn their passion, talents, and strengths into successful careers and fulfilling lives."

"Primary to this vision are four guiding principles. These principles are recognized to provide focus to the work of Nebraska CTE and intended to result in outcomes aligned to the mission and vision. They are foundational to all efforts: Equitable, Relevant, Innovative, and Coordinated."

Nebraska Community College Broadband Training Programs

Southeast Community College Fiber Optic Bootcamp Fiber Optics | Southeast Community College

The training program is an intensive, accelerated version of the traditional Fiber Optic training program, equipping the student with 3 Fiber Optic Association Sanctioned Certifications in 5 Days. No prior experience is necessary. This five-day boot camp includes three foundational certified fiber optic courses--Certified Fiber Optics Technician, Certified Fiber Optics Specialist/Splicing, and Certified Fiber Optics Specialist/Testing & Maintenance. Cost includes study materials, exam fees and textbooks for all three courses.

Certified Fiber Optic Technician

This introductory fiber optic tech course is designed for anyone interested in becoming a Certified Fiber Optic Technician and is a pre-requisite for any of the specialist Certifications. This Fiber Optic Training combines theory and 85% hands-on activities to prepare the student to take the CFOT (Certified Fiber Optic Technician) test that is sanctioned by the FOA (Fiber Optics Association) and given and graded the final class day. This course also introduces the student to industry standards governing Fiber to The Home (FTTH) and Distribution Cabling. Students could learn how to identify fiber types, recognize various connectors used in fiber installation; and install, terminate, splice, and properly test installed fiber cable to existing standards.

Certified Fiber Optic Specialist in Testing

This training program is designed to offer advanced training to anyone involved with the testing and maintenance of fiber optics networks. A focal point of the program is to offer a general, easy to understand, approach to fiber optics testing standards with little theory and considerable hands-on activities. This comprehensive program explains the variety of testing standards, equipment and technological approaches used in fiber network testing and splicing and how to choose among them. This 85% hands on course explores the overall spectrum of testing and maintenance of single mode fiber optics networks and provides a detailed overview and demonstration of various pieces of equipment used in testing and maintenance. Subject matter includes a detailed study of ANSI/TIA/EIA-526-(7)A, OTDR fundamentals and uses, OTDR vs. Insertion Loss Testing, Return Loss Testing, and Attenuation testing using the Power Source and Light Meter.

Certified Fiber Optic Specialist in Splicing

This includes a PowerPoint presentation explaining the importance of high-performance splicing and details the points necessary to achieve these splices. The depth of this presentation is much greater than most textbooks and provides background information about splicing that is important to the student. An overview of OTDR functions and trace understanding is also provided during this presentation. 85% hands-on classroom activities provide training in both fusion and mechanical splicing of either single or multimode fiber optic cables. Inside and outside plant fiber optic cable types will be utilized at instructor's discretion during these hands-on sessions along with fiber optics enclosures and splice trays. The student will be responsible for successfully making and testing both mechanical and fusion splices. In addition to the basic splicing activities outlined above, the student will be required to correctly and efficiently install spliced fibers into splice trays and enclosures. Finally, the student will be required to achieve a splice loss of less than 0.15 dB for all splices and demonstrate proficiency in interpretation of splice loss using OTDR splice traces. A benefit to the course is interactive engagement with instructors to ensure techniques are learned with opportunities to address questions.

Metropolitan Community College - Fiber Optics Technician Bootcamp²⁹

Is an accelerated professional training program leading to industry-recognized certifications through the Fiber Optics Association (FOA). MCC classes are 85% hands-on instruction, where participants apply industry standards aligned with ANSI/ISO/IEC 17024 International Standard for Certifying Bodies. FOA certification exams are included with tuition and administered onsite at the end of each class.

The program is delivered in an accelerated learning model consisting of four classes and certifications over nine consecutive days: Certified Fiber Optics Technician (CFOT); Certified Fiber Optics Specialist in Testing & Main (CFOS/T); Certified Fiber Optics Splicing Specialist (CFOS/S); and Certified Fiber Optic Specialist in Outside Plant (CFOS/O). All MCC Fiber Optic Technician courses are delivered in synchronous live, face-to-face instruction. The enhanced learning format allows participants to complete the program in an accelerated timeline helping them achieve employment goals quickly. Additionally, classes can optionally be taken independently or as a cluster.

Targeted audience:

- Current fiber optic professionals seeking professional development.
- Individuals seeking a career in the fiber optics industry.

MCCC offers three courses to prepare participants for a career in fiber optics. The three sessions prepare participants to work as a Certified Fiber Optic Technician with specialist designation in Testing and Splicing.

²⁹ <https://www.mccneb.edu/>

Basic Certified Fiber Optic Technician: This introductory 2-day fiber optics course is designed for anyone interested in becoming a Certified Fiber Optics Technician. This program combines theory and 75% hands-on activities to prepare the student to take the CFOT (Certified Fiber Optics Technician) test that is sanctioned by the FOA (Fiber Optics Association) and given and graded the final class day.

Certified Fiber Optic Specialist/Testing (CFOS/T): This 1.5-day (12-hour) course provides advanced training to anyone involved with the testing and maintenance of fiber optics networks. A focal point in the program is to offer a general, easy to understand approach to fiber optics testing standards. This comprehensive program explains the variety of testing standards, equipment and technological approaches used in fiber network testing and splicing and how to choose among them.

Certified Fiber Optic Specialist/Splicing (CFOS/S): This 1.5-day (12-hour) program includes an in-depth presentation explaining the importance of high-performance splicing and details the points necessary to achieve these splices. An overview of OTDR functions and trace understanding is also provided during this presentation.

All three courses are sanctioned by the Fiber Optic Association (FOA) and accredited by BICSI, a professional association supporting the information transport systems industry. This partnership offers an unprecedented opportunity for students to learn about fiber optics networking through an internationally recognized fiber optic training company.

National Training Curriculum

Fiber Optic Association³⁰ – FOA

This is an international non-profit educational association that is chartered to promote professionalism in fiber optics through education, certification and standards. FOA is also an internationally recognized certifying body for fiber optic technicians. Founded in 1995 by a dozen prominent fiber optics trainers and industry personnel as a professional association for fiber optics and a source of independent certification. FOA has evolved to include additional activities that educate the world about fiber optics and to certify workers who design, build and operate the world's fiber optic networks. FOA certified technicians must demonstrate their knowledge, skills and abilities in training courses and/or show experience in applying this technology to their work. FOA currently partners with Monroe County, Metropolitan, and Southeast Community Colleges in Nebraska.

³⁰ <https://www.thefoa.org/Certs.htm>

*Wireless Industry Association*³¹

TEC is a dynamic learning program offering world-class training, resources, and career development. Through TEC, WIA is the leading developer of training and curriculum for the broadband industry, offering 40+ courses tailored to the training, education, and professional development needs of the industry.

*Telecommunication Industry Apprenticeship Program*³²

This training is a federally recognized, competency-based apprenticeship program. WIA is the DOL's designated Industry Intermediary for Registered Apprenticeship in the telecommunications industry. Through TIRAP, WIA provides technical assistance, training resources, support, and access to incentive funding for our registered Employer Sponsors.

*Fiber Broadband Association OpTIC Path*³³

This course provides future technicians with the knowledge and skills required while potentially opening the door for a professional career with organizations such as telecommunications service providers, Internet service providers and contractors.

Workforce Public-Private Partnerships (Justice Involved)

*The Nebraska center for workforce development and education*³⁴

This is a nonprofit group focused on creating opportunities for individuals to gain exposure to careers in the trades. They are a collaborative effort between the Omaha Federation of Labor, AFL-CIO, The William Brennan Institute for Labor Studies at UNO, the United Way, and the local business community to increase the qualified workforce in Nebraska. This is a unique collaboration between Labor, Business, and Government to create a public-private partnership to address the skill-gap in Nebraska's workforce.

Project Reset

This project is a mentoring service to help former inmates find a life-changing career in skilled labor and trades. Their unique partnership with local unions, employers, and federally registered apprenticeship programs creates a platform for participants to obtain a career that provides financial stability and full benefits. Not only does this help the individual and their families, but they also believe it can eliminate dependency on state assistance, alleviate strain on the criminal justice system, and ultimately break cycles of generational criminality, poverty, dysfunction, and trauma.

Trades Offer Opportunities that Lead to Success

Provides relevant information about apprenticeship career training and opportunities in the trades industry for traditional junior high or high school students and young adults looking for a career. They are a collaborative

³¹ <https://wia.org/workforce/>

³² *Ibid*

³³ <https://fiberbroadband.org/education-and-certification/fba-optic-path/>

³⁴ <https://www.nebraskaworkforce.org/contactus>

program geared toward seventh through twelfth graders in the Omaha metro area to provide year-round construction career exploration activities.

Apprenticeship Program - The Building & Construction Trades Council – Omaha, Nebraska & Southwest Iowa (possible leverage into telecom careers/TIRAP)

The Council is a local affiliate of North America’s Building Trades Unions (NABTU comprised of all trades working in the building construction and repairs industries. They are dedicated to the stability of employment and economic security of organized construction workers. The private investments made by their unions and signatory contractors have created the most renowned apprenticeship training and education infrastructure found anywhere in the world.

Employers and unions are working cooperatively to develop a pool of qualified journey workers for the future. This cooperation between management and labor involves skilled journey workers who handle classroom and on-the-job training aspects, and management representatives who oversee the efficient operation of the program and assist in curriculum development.

Alignment of Five-Year Action Plan with other existing and planned development efforts and priorities. (#12) *(Also, in Section 7.4)*

In today’s increasingly interconnected world, access to affordable, reliable, high-speed broadband infrastructure is essential for the economic and social well-being of communities. To maximize the impact of broadband initiatives, ensure equitable access, and minimize redundancy and confusion, collaboration between a state broadband office and organizations within the state that share similar or intersecting visions and missions is paramount. By fostering partnerships and leveraging collective expertise, resources, and networks, these collaborations can strategically align efforts, pool resources, and address challenges more effectively, ultimately driving inclusive digital transformation and unlocking the full potential of broadband connectivity for all residents and businesses.

At the time of submission, the NBO has identified the following organizations and programs that have visions, missions, and/or programs that align with BEAD and Internet for All programming.

The State of Nebraska’s Rural Broadband Taskforce - created pursuant to LB 994 and signed into law on April 17, 2018. LB 994 charges the task force with reviewing “issues relating to availability, adoption, and affordability of broadband services in rural areas of Nebraska.”

Task force members include:

- The chairperson of the Transportation and Telecommunications Committee of the Legislature (nonvoting, ex officio member.)
- A member of the Legislature selected by the Executive Board of the Legislative Council (nonvoting, ex officio member.)
- A member of the Public Service Commission who shall be selected by the chairperson of such commission.

- The chairperson of the Nebraska Information Technology Commission or his or her designee who shall act as chairperson of the taskforce
- The Director of Economic Development or his or her designee
- The Director of Agriculture or his or her designee
- Eight members to be appointed by the Governor: A representative of the agribusiness community, a representative of the Nebraska business community, a representative of the regulated wireline telecommunications industry, a representative of the wireless telecommunications industry, a representative of the public power industry, a representative of health care providers, a representative of Nebraska postsecondary educational institutions, and a representative of rural schools offering kindergarten through grade twelve. The members appointed by the Governor shall serve for a term of two years and may be reappointed.

The Taskforce is staffed by the Nebraska Information Technology Commission in consultation with staff from the Public Service Commission and other interested parties. The taskforce reports its findings by November 1 of each odd-numbered year.

In their 2021 report, one key recommendation addressed broadband workforce:

“The telecommunications industry, the state’s community colleges, local school districts, and economic development and workforce development agencies should engage in conversations about recruitment of technicians as well as developing training and apprenticeship programs.” (2021 Rural Task Force Report – page 6)

Nebraska Public Service Commission

The primary job of the Commission³⁵ is to maintain the Nebraska Universal Service fund and four broadband related grant programs integral to connecting community-based organizations in Nebraska.

1. **The Nebraska E-rate Special Construction Matching Fund Program** enables eligible entities such as schools and libraries to maximize federal E-rate special construction program support by providing matching support of up to 10% of the total eligible special construction charges for one project. To be eligible applicants are required to demonstrate participation in the federal E-rate program.
2. **The Nebraska Telehealth Program**³⁶ provides supplemental and secondary funding to health care providers receiving federal support. To be eligible applicants are required to demonstrate participation in the Healthcare Connect Fund (HCF) a subprogram of the Federal Communications Commission’s Rural Health Care program.
3. **The Nebraska Capital Projects Fund (ARPA)** This fund is intended to address the following priorities:
 - a. Broadband infrastructure deployment designed to directly enable work, education, and healthcare monitoring,
 - b. Address a critical need that resulted from or was made apparent or exacerbated by COVID-19 public health emergency, and
 - c. Address a critical need of the community to be served by the deployment.
4. **The Nebraska Broadband Bridge Program** is a State funded program to facilitate and fund the deployment of broadband networks in unserved and underserved areas of Nebraska. PSC has the authority to grant awards to assist applicants with infrastructure installation costs for qualifying projects. Qualifying projects must provide broadband internet service scalable to one hundred megabits per second for downloading and one hundred

³⁵ <https://psc.nebraska.gov/telecommunications>

³⁶ <https://psc.nebraska.gov/telecommunications/nusf-57-telehealth>

megabits per second for uploading (100Mbps/100Mbps), or greater. For program year 2023, applicants are required to provide matching funds equal to at least 50% of the total development costs of the project if located outside a high-cost area, or at least 25% of the total development costs of the project if located inside a high-cost area.

Nebraska Information Technology Commission/OCIO

Funding from the NTIA State Digital Equity (DEIA) Planning Grant program allows Nebraska (under the direction of the NITC/OCIO) to actively collaborate and coordinate with the NBO on the development of DEIA and BEAD plans. The program ensures Nebraskans have affordable internet connectivity, devices such as laptops and smartphones, plus the skills to meaningfully utilize these technologies. The grant also promotes the use technologies including telehealth and precision agriculture which are in the early stages of adoption and have potential to significantly impact the lives of Nebraskans and the state's economy.

Blueprint Nebraska 2030 – Growing the Good Life³⁷

In 2021, a collaboration of Nebraska business stakeholders formed the Blueprint Nebraska Alliance. The teams share responsibility for promoting and implementing the 2019 Blueprint Nebraska Economic Strategic Plan that outlines 15 initiatives for making Nebraska a leader among its peers by 2030. The plan drew unprecedented engagement from state, private sector, agricultural, education and civic leaders, including the insights of 320 diverse broadband industry council members from across the state, and more than 7,000 Nebraskans through 60 public meetings and a statewide survey.

As relating to workforce, the blueprint recognizes the need for increased collaboration between business and education to build upon the work of chambers of commerce, educational institutions and state agencies to develop public-private workforce partnerships. This initiative could unify and scale current efforts to create a model public-private partnership for the country.

The Blueprint recommends high-priority initiatives that directly align with BEAD priorities and the work planned by the NBO:

Scale public-private partnerships that create more internships and apprenticeships per capita and customized workforce solutions than any state in the Midwest. Including: To create more internships and apprenticeships per capita, the initiative will:

- **Focus on business issues.** This effort will inform educators about in-demand occupations, offer tours, and provide career ladder information to students and Baby Boomers seeking encore careers. The effort will require increasing collaboration between educational institutions and businesses to ensure that they develop the skills needed in an ever-changing workplace.
- **Foster agency-business partnerships.** Agency coalitions or collaborations are an effective means for businesses to learn about beneficial workforce programs and initiatives across the state and in their regions. This effort will work in concert with successful agency talent initiatives to enhance the support of businesses and to track outcomes. Such partnerships will also ensure awareness of and application to federal workforce programs and incentives, such as registered apprenticeships. For example, the EmployLNK model now replicated in Omaha, Norfolk, and Beatrice brings together agencies to speak to businesses with one voice.
- **Generate awareness among students.** Communities will embrace the use of STEM mobile labs, especially in rural

³⁷ https://www.nechamber.com/uploads/1/3/1/6/131641147/bpne_full_report_073019.pdf

areas. 45 Schools and more than 50 businesses will partner to connect students with job shadows, internships, apprenticeships, and jobs/careers, adding to what the Jobs and Extended Learning Opportunities website and other resources provide.

- **Increase the number of apprenticeships and internships.** This effort will direct more advertising to potential applicants (e.g., career fairs and digital marketing) to build awareness of apprenticeship and internship programs. It will also include commitments from many employers in the state to increase the number of apprenticeships and internships offered. More specifically, to deliver customized workforce solutions, this initiative will:
 - **Create an employer concierge.** The concierge should listen to business needs, connect multiple agencies, and assist with accessing relevant workforce resources.
 - **Identify priority sectors for recruitment.** This will require working with the business community to identify priority industries that have unmet talent needs (e.g., ag-tech and fin-tech).
 - **Identify skills in high demand.** Collecting input from businesses will ensure that the skills taught meet economic demand.
 - **Strengthen education partnerships.** This will require partnering with local colleges, especially community colleges, to tap their expertise in designing and delivering training that widens the community college pipeline for H3 (high-wage, high-demand, high-skill) careers. This approach complements agency efforts such as the Developing Youth Talent Initiative that seeks to inspire middle-school students to explore careers in manufacturing and IT.
 - **Create opportunities for unemployed and underemployed populations.** By building awareness, leveraging public- and private-sector solutions and more fully utilizing existing services, such as the Nebraska Department of Labor reemployment system, this effort will seek to fill jobs with the people we already have, starting with the unemployed and underemployed.
 - **Create value proposition for companies looking to expand.** This will require collaborating with the economic development community to create presentations highlighting the value of the programs offered and to assist in pitching them to companies contemplating expansion.
 - **Promote diversity and inclusion** to retain and attract talent, connect communities across the state, and make Nebraska the most welcoming state in the Midwest.
 - **Encourage the private sector to lead by committing to increasing diversity and inclusion.** The effort might, for example, promote flexibility (e.g., changing policies and mindsets to make flexibility the assumed starting point for all roles, not the exception), goals and progress indicators tied to incentive structures, “shared care” parental leave policies (e.g., overhauling parental leave programs to encourage men to take primary responsibility for care and help women reduce the career and financial impact of unpaid parental leave and part-time work), companywide unconscious bias training, or formal sponsorship programs to improve retention of women.
 - **Facilitate broader socio-economic inclusion.** This effort might focus on any or all of the following: data and research to develop solutions for low-income individuals; access to quality, affordable childcare; encourage expansion of family medical leave options; or more services for homeless families, including better access to quality mental health services.
 - **Commit to equity and inclusion for communities who need it most, such as veterans.** This effort might focus on increasing access to mental health services, particularly for veterans, because they often have high rates of psychiatric disorders, substance abuse, and suicide. The effort might also encourage governmental collection of veterans’ data to support community needs and services and ensure fair and accurate representation.
 - **Develop a statewide sibling community and leadership development program.** This effort might survey Nebraska communities and pair them to enable communities to benefit from others’ experience with similar issues and programs (e.g., business mentorship or cultural awareness programs). For example, the effort might pair urban and rural communities to exchange ideas and lessons learned and celebrate the strengths of both communities.

Under the banner of Reimagining and Connecting our Places, the Blueprint calls for Increase rural broadband access and make Nebraska's large and small cities national models for rapid 5G network scale-up to achieve a quantum leap in digital connectivity. (Note: these recommendations were penned prior to current federal funding availability. Although these initiatives are well underway, this doesn't diminish the opportunity for engagement and collaboration since both the Blueprint and BEAD share similar priorities and goals.)

- **Determine high-need, high-impact areas for broadband and 5G expansion.** This effort will survey a sample of unserved households and analyze population density, topography, and existing infrastructure to map the best technology for each geography.
- **Calculate the expected return using survey data on adoption rates** and calculate the expected cost based on the technology needed to best serve the priority areas.
- **Seek partners for capital and optimize use of public funding.**

The Nebraska Department of Economic Development

The DeD is focused on growing and diversifying the state's economic base, bringing new dollars, new businesses, and new people into the state by supporting communities with development efforts, assisting with starting, retaining and expanding businesses, and by promoting the state for business locations and expansions.

The Department's 2023 goals³⁸ include priorities that directly align with the BEAD Goals and objectives including:

- **Economic Growth and Expansion-** Recruit high-wage, high-tech job creators to Nebraska while encouraging the expansion of existing firms. Strengthen the entrepreneurial ecosystem and promote investment in high-growth startups and small businesses. Develop first-rate sites, including a mega site, to attract major projects. Prioritize continued action to address the workforce housing shortage. Foster community development and a better quality of life. Grow Nebraska exports and international investment opportunities.
- **Talent Retention and Recruitment-** Address the skilled workforce shortage in communities urban and rural. Increase internships and apprenticeships while promoting direct pathways between students and employers. Engage with the private sector to launch successful out-of-state recruitment initiatives and attract diverse talent. Support the training and upskilling of employees to meet industry demands. Establish a robust pipeline between Nebraska employers and separating military personnel from Offutt AFB and other states.
- **Brand Recognition-** Promote and grow The Good Life Is Calling campaign to increase Nebraska's presence on the national stage. Creatively tell our story to attract opportunity seekers and roots returners to the state. Engage with employers, policymakers, nonprofits and the educational system to encourage statewide campaign buy-in and participation. Make Nebraska synonymous with The Good Life Is Calling slogan. Celebrate and communicate our successes growing Nebraska.
- **ARPA Execution-** Successfully execute the State's ARPA plan by making transformative investments in Nebraska's communities. Optimize every dollar entrusted to DED's oversight. Deliver first class customer service to grant applicants and awardees. Ensure rigorous compliance with state and federal statutes.

Nebraska Department of Labor

The Nebraska Department of Labor's (NDOL)³⁹ mission is "Connecting People to Employment Success".

The agency is responsible for a significant number of programs that the NBO would partner with to build and sustain the broadband workforce into the future.

³⁸ https://opportunity.nebraska.gov/wp-content/uploads/2023/02/DED_Goals_2023-1.pdf

³⁹ <https://www.dol.nebraska.gov/>

In addition to providing labor data and standards, NDOL will be an invaluable partner in the development of the BEAD Workforce plan by assisting helping broadband-related employers and their subcontractors understand and engage on workforce assistance opportunities. Service areas would include on the job training (OJT), Registered Apprenticeships, Workforce training, [Official Nebraska Department of Labor](https://www.dol.nebraska.gov/) grants⁴⁰, Veteran employment (in partnership with Nebraska Department of Veterans Affairs), and WIOA.

Nebraska Alliance for Nextgen Opportunities

One key initiative depends on the availability of high-speed, high-reliability broadband, but also stands to be a significant driver for adoption and long-term sustainability at the highest level is the “Nebraska Alliance for Nextgen Opportunities” (NANO).

Nebraska along with public and private partners, has made significant financial commitments of \$320m at the state level and \$950m in the private sector toward components of the NANO initiative, reflecting the collective belief in the transformational potential of this venture.

The NANO consortium leverages a diverse range of expertise from academia, industry, defense, and community organizations, creating a synergistic platform for technological advancements and economic growth. The vision for NANO extends beyond technology deployment, it encompasses creating a skilled workforce, fostering industry-academia-government collaboration, and generating economic prosperity across the region.

Strategic Partnerships: The Consortium comprises an impressive array of organizations including the Department of Defense, National Counterterrorism Innovation (NCITE), Nebraska Strategic Research Institute (NSRI), University of Nebraska Medical Center, Nebraska Medicine, Knowledge Bridge International, Silicon Heartland, KANT AI, Nebraska Defense Research Corporation (NRDC), the University of Nebraska – Lincoln’s Innovation Campus. It also includes tech giants such as T-Mobile, Verizon and AT&T, and the Omaha Federation of Labor.

The BEAD and NANO programs have congruent goals related to funded activities – Deployment, Digital Equity and Accessibility, and workforce development aspects of each dovetail closely. Both programs target underserved communities and facilitate digital skills training to play vital role in reducing the digital divide and promoting inclusive growth.

NANO and BEAD teams could collaborate to leverage/align workforce opportunities, create access to career pathways, expand the use of pre-apprenticeships/apprenticeships, and coordinate outreach to underserved communities to avoid confusion, while maximizing reach for both programs to promote career pathways.

Key areas of collaboration include agriculture, Department of Defense applications (in partnership with USSTRATCOM and the Nebraska Defense Research Corporation), advanced manufacturing, Telehealth (extended reality, immersive interactive medical training, etc.), precision agriculture, enhanced veterinary work and husbandry, public safety (enhanced Next-Gen 911), improved quality of life (smart applications), and optimized command and control.

⁴⁰ <https://www.dol.nebraska.gov/>

State of Nebraska Opportunity to Lead: Secure 5G Adoption and Statewide Deployment

Efforts are underway to launch a 5G initiative to provide “just-in-time” reliable and secure content and data delivery across Nebraska for economic development supporting:

- Agriculture
- Healthcare
- Workforce Development
- Federal Agencies and Department of Defense
- Rural and Public Power

The goals for the initiative span these industries to enhance the health and business missions for the state through “just-in-time” tele-health, tele-simulation, tele-mentoring, tele-proctoring, and data capture capabilities. 5G’s combination of faster communications at lower latencies also has the potential for workforce development for the State by transforming areas such as healthcare and health professions training, agriculture, federal relationships, and rural & public power.

During an April 2023 5G Mini-Summit titled “Unlocking the Future of Nebraska: Connecting Businesses, Government and 5G to Create a High-Tech Secured Economic Ecosystem” representatives from across disciplines and stakeholders discussed topics ranging from “the impacts of 5G on healthcare training, cybersecurity, as well as future use cases and alignment with BEAD initiatives.

The NBO team will continue to monitor and engage with the teams/organizations advancing the proposal to enhance collaboration, reduce duplicative efforts, and maximize impact.

Outreach and Engagement

In addition to the DE and BEAD outreach sessions referenced in Section 5.1, the NBO Team has made a concerted effort to reach as many stakeholders as possible and their representatives including:

- June 30, 2023, met with ISPs, NBO, industry associations and representatives.
- July 2023 initiate dialogue with ISPs and stakeholders and begin collaborative discussions.
- July 13, 2023, met with Economic Development Directors to gain perspective on DEI work and relationship to BEAD programs.
- July 19, 2023, met with Local Government Association representatives.
- DEI work is still underway to develop an open and collaborative relationship between those doing DEI work at the NE OCIO and the NE NBO

Recognizing that the tasks at hand will require an “all hands-on deck” approach, the NBO will continue to engage with stakeholders and partners throughout the course of the BEAD and Internet For All programs building collaborations and coalitions to support both broadband deployments and adoption activities. The NBO will:

- Build on initial conversations and continue to work collaboratively with key stakeholders, regional DEI teams, CBOs, through regular and direct communications to maximize impact and prevent confusion and reduce potential

burdens on community partners that may be engaged in both BEAD and DEI programs.

- Engage internal/external resources (including National Organizations and Federal/State/Local programs) to ensure compliance with workforce requirements as outlined in the BEAD NOFO.
- Engage and collaborate with other Nebraska organizations and agencies (state and local) to define potential collaborations, leveragability/scalability of existing programs, and develop broadband-centric opportunities with an emphasis on programs that prioritize diversity, apprenticeships, internships, career pathways and employee retention and upskilling.
- Work with Nebraska PSC to gain access to feedback and DEI plans collected as part of the CPF application process to augment information gathering.

Worker Protections

Nebraska will align with the NTIA principles, recognizing the immense value of individual workers and is dedicated to fostering safe, competitive job environments that benefit both employees and employers. NBO's primary objective is to promote talent retention, enhance job competitiveness, and ensure equitable treatment for broadband-related workers across the state. To achieve this, NBO is committed to actively coordinating with and engaging unions and worker organizations throughout the duration of the BEAD/Internet For All programs.

By prioritizing worker protections, Nebraska aims to create a secure and nurturing workplace environment that safeguards the well-being of employees. This approach not only fosters a sense of trust and satisfaction among workers but also cultivates long-term relationships between employees and their employers. Nebraska believes promoting safe work conditions and encouraging open communication, enhances productivity, fosters innovation, and ultimately drives success for all parties.

Furthermore, Nebraska understands the critical role that unions and worker organizations play in advocating for the rights and the interests of workers. By collaborating with these entities worker perspectives and concerns will be heard and addressed. Through engagement, a mutually beneficial partnership that promotes fair labor practices, equitable compensation, and opportunities for professional growth will be fostered.

-NBO aims to establish a harmonious work environment that supports the retention of talented individuals, enhances job competitiveness, by upholding the principles of fairness and respect for all workers involved in the BEAD/Internet for All programs.

NBO will build on current documentation developed and deployed by the NPSC to ensure that sub-grantees understand the need for compliance and transparency.

Contracting

NBO recognizes the critical need to establish strategies that foster a highly skilled and diverse workforce. To ensure fairness and equal opportunities, NBO will extend our focus beyond direct employees and consider the workforce development standards and activities of contractors and subcontractors.

As per the Workforce Planning Guide document, NBO will await additional information from NTIA on contracting and working with disadvantaged businesses (beyond compliance) prior to releasing any requirements.

A supporting table on the Nebraska Broadband Office's staffing and contractor plans can be found in Section 3.1, Table 2 and Table 3.

Contractor Considerations

As the Nebraska Broadband Office undertakes the crucial task of expanding and enhancing broadband access across the state, it is essential to acknowledge the vital role played by contractors and subcontractors in this transformative journey. These external entities serve as critical members of the BEAD project workforce, contributing their expertise and resources to ensure the successful implementation of broadband initiatives.

The NBO understands that contractors and subcontractors are subject to the workforce requirements stipulated in the NOFO. To align with the NOFO, Nebraska is committed to evaluating the subgrantee plans for contractors and subcontractors to ensure compliance with requirements. Establishing rigorous standards now will frame a unified and cohesive workforce to drive the advancement of broadband infrastructure in Nebraska.

5.5 Estimated Timeline for Universal Service (#10a)

Nebraska is dedicated to closing the digital divide to ensure equitable access to high-speed internet for all residents. Based on careful projections and existing grant agreements, the following estimated timeline is proposed to achieve universal service. Nebraska's goal is to connect or have projects in place to connect all BSLs by 2027. However, with federal awards mentioned below, some will not be completed until 2029.

Completion of Current Projects (2023-2029)

By the end of 2029, the ongoing construction projects supported by current grant agreements will reach completion, successfully connecting approximately 32,607 locations. These projects consist of CPF, NBBP, RDOF, and NUSF grant programs and are designed to significantly enhance broadband access in unserved and underserved areas across the state, addressing critical connectivity needs.

By the end of 2026, the American Rescue Plan Act State and Local Fiscal Recovery Funds (ARPA SLFRF) and the Consolidated Fiber Program (CFP) will facilitate further connections in Nebraska.

Authorized RDOF and USDA Projects (completion scheduled 2029):

Projects authorized under the Rural Digital Opportunity Fund (RDOF) and the United States Department of Agriculture (USDA) funding initiatives are anticipated to be fully completed by 2029. These projects will significantly contribute to the overall expansion of broadband infrastructure, particularly in rural areas, and play a pivotal role in achieving universal statewide service.

BEAD Funding Distribution (2023-2028)

The distribution of funding through the Broadband Equity, Access, and Deployment (BEAD) program is scheduled to commence in 2023 and extend through 2028. These funds are dedicated to supporting infrastructure gap deployment missed in the programs listed above, adoption programs, and other internet-based services like workforce development and equitable access program that play a vital role in the continued expansion of broadband access statewide.

BEAD Construction Completion for Eligible Locations (completion scheduled December 2027)

Recognizing the potential for unforeseen challenges and the importance of addressing any remaining infrastructure gaps, the state aims to finalize construction for all eligible locations by December 2027. This timeline allows for adjustments and potential delays during buildout and ensures that every eligible location in Nebraska can access reliable and affordable high-speed internet services.

The exact number of additional connections will depend on timing of the funding allocation, availability of resources including workforce which may hinder the progress of these programs. To prevent disruptions, the plan will include strategies to address these conditions. Close monitoring of all federally funded programs will help identify potential problems, allowing the state to stay on track to provide service to all locations.

5.6 Estimated Cost for Universal Service (#8, #10a, & #10b)

To achieve universal service and provide affordable internet access to all locations within Nebraska, it is crucial to explore various options that can reduce costs while ensuring widespread coverage. One option may focus on providing fiber connections to all locations throughout the state, and the estimated cost for achieving universal service with this plan could reach \$1.73 billion or more. An additional option is Non-Fiber Solutions. Both options bridge the connectivity gap in regions where establishing a robust network is currently not in place but the non-fiber solutions could be used to address high-cost threshold per location passed issues.

- 1. Implement fiber connections.** Implementing fiber connections can significantly increase broadband availability, ultimately narrowing the digital divide and ensuring reliable connectivity for the majority of locations. Providing fiber connections to all but 2% of the States BSL's (Broadband Serviceable Location) and setting a proposed cost cap of \$20,000 per location passed, will need to be one consideration based on funding capacity. Similarly, providing fiber connections to all but 5.8% of the States BSL's, would require a cost cap of \$14,500 per location passed could be another consideration to narrow the gap in BEAD funding. To determine the most efficient and cost-effective strategy for achieving universal service, we will evaluate these options in conjunction with a weighted costing model, like the Bridge (NBBP (Nebraska Broadband Bridge Program).

Setting Cap at \$20K/loc	\$ 822,827,622
Shortfall	\$ 316,577,622
Setting Cap at \$14.5K/loc	\$ 509,933,562
Shortfall	\$ 3,683,562
Averaging CPF and Bridge cost per loc	\$ 10,209
Total BEAD need if averages are same	\$ 870,225,369

2. **Non-Fiber Solutions.** To provide broadband access to rural Nebraskans and reduce the cost of Universal Service in these hard-to-reach areas, the implementation of non-fiber solutions such as licensed fixed wireless technology could be used to address this gap. This solution reduces the excessive cost per location while still providing broadband services to each subscriber.

Using Nebraska Broadband Bridge Program/Capital Projects Fund Map, we derived the average cost per location from the CPF Districts 1 and 3 projects data—covering 6,748 locations—as well as data from the NBBP project covering 6,757 locations. The combined data yielded an average cost per location of \$10,209. Based on these calculations, it is estimated that Nebraska will require \$870,225,369 to complete the deployment for these remaining locations that have not been covered by other funding sources. It is important to note that this estimate is subject to refinement as we gather improved data from the NTIA mapping datasets as well as access to the NTIA Tool Kit/Costing Model, which will become available later this year. The NBO will also consider current inflationary rates and use a multiplier to account for inflation as we continue to finetune our calculations as a part of the Initial Proposal submission. Additionally, the establishment of an extremely high-cost threshold is being contemplated, which may have an impact on the overall estimated cost. These high-cost areas are predominantly situated in rural regions where challenges of deployment and infrastructure development are more significant.

To bridge the financial gap, maximize the impact of broadband expansion efforts and ensure equitable access to high-quality internet services for all residents across the state, and support the total BEAD award, we intend to leverage ongoing federally funded initiatives to ensure all locations within their respective grant programs are served. By combining resources from these initiatives with the BEAD program, we can address projected shortfall and achieve our goal of universal service in Nebraska through strategic resource allocation and continuous refinement of cost estimates.

Below is a table illustrating the State's Previously Funded Programs (not including RDOF in default or not authorized)

	<i>Underserved</i>	<i>Unserviced</i>
<i>ACAM</i>	5,596	13,659
<i>ACAM II</i>	701	587
<i>CAF II</i>	404	4,861
<i>CPF</i>	1,278	1,850
<i>NBBP</i>	2,286	1,604
<i>NUSF</i>	3,980	9,092
<i>RDOF</i>	1,514	7,767
<i>ReConnect</i>	92	33

The Infrastructure Investment and Jobs Act (IIJA) requires the exclusion of pre-existing federal funding programs such as the Rural Digital Opportunity Fund (RDOF), aimed at connecting areas without a basic 25/3 Mbps service, from Broadband Equity, Access, and Deployment (BEAD) financing. Exclusion of previous RDOF awards has raised concerns from NBO, mainly due to the risks of federal grant recipients not meeting their commitments. This heightened concern stems from the substantial investment required from RDOF based on recipients that have accepted grants based on a cost per location.

In Nebraska, several RDOF recipients committed to providing fiber-to-home or fixed wireless connections, with each location's federal funding contribution being crucial for the state's goal of universal connectivity. Approximately 30,000 Broadband Serviceable Locations (BSLs) have either defaulted or not yet been authorized. NBO recommends recognizing "already Authorized and pending authorization" BSLs as "served locations", thereby excluding them from BEAD consideration as they are in progress. Additionally, locations in default or not authorized should be included within the BEAD's unserved location list.

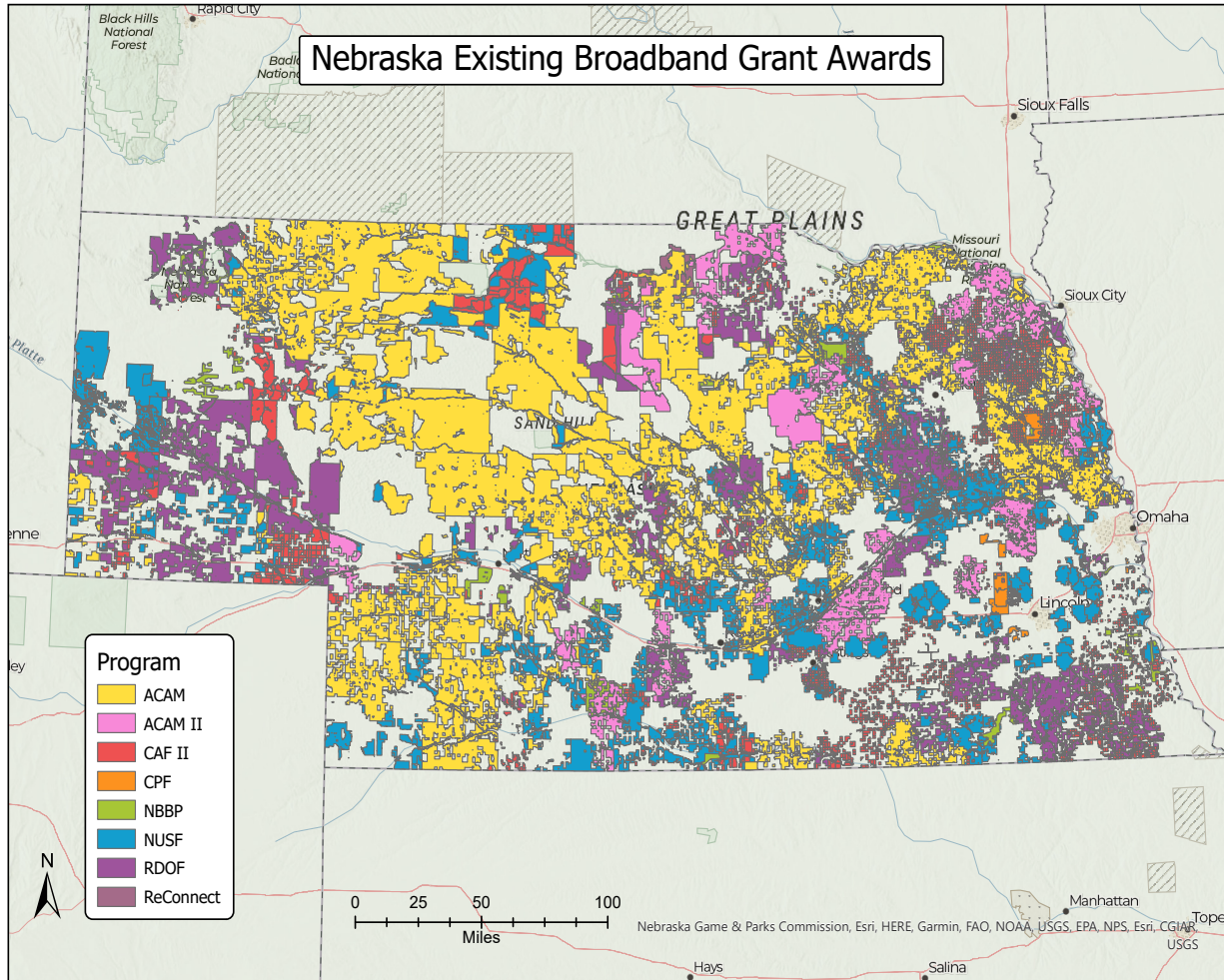
Nebraska implores Federal policymakers to consider measures that can reduce risk to universal service goals. Such measures might include offering flexibility in using BEAD funding to connect locations that are currently unauthorized or in default. For instance, programs like the Nebraska Broadband Bridge Program (NBBP), Nebraska Universal Service Fund (NUSF), and Capital Program Fund (CPF) for District I and District III are being executed under the Nebraska Public Service Commission's management. As these locations are being connected through state programs, they will be considered "served" and thus won't be considered under the BEAD five-year program.

The NBO believes programs such as Connect America Funds ACAM and CAF to be regarded as eligible for BEAD funding since they lack the speed requirements needed to achieve the minimum for being considered as served locations.

For ACAM, not all funded project areas have 25/3 service, and ISPs are not obligated to serve all locations within the awarded area. The coverage varies based on population densities, ranging from 25% to 100% of locations to be served.

As for the CAF programs, CAF I mandated a 4/1 service while CAF II provided a 10/1 service. All these will be considered unserved in this proposal.

Map of Previously Awarded Programs



5.7 Alignment (#12)

Alignment of Five-year action plan with other existing and planned development efforts and priorities.

In today's increasingly interconnected world, access to affordable, reliable, high-speed broadband infrastructure is essential for the economic and social well-being of communities. To maximize the impact of broadband initiatives, ensure equitable access, and minimize redundancy and confusion, collaboration between a state broadband office and organizations within the state that share similar or intersecting visions and missions is paramount. By fostering partnerships and leveraging collective expertise, resources, and networks, these collaborations can strategically align efforts, pool resources, and address challenges more effectively, ultimately driving inclusive digital transformation and unlocking the full potential of broadband connectivity for all residents and businesses.

At the time of submission, the NBO has identified the following organizations and programs that have visions, missions, and/or programs that align with BEAD and Internet for All programming.

The State of Nebraska's Rural Broadband Taskforce - created pursuant to LB 994 and signed into law on April 17, 2018. LB 994 charges the task force with reviewing "issues relating to availability, adoption, and affordability of broadband services in rural areas of Nebraska."

Task force members include:

- The chairperson of the Transportation and Telecommunications Committee of the Legislature (nonvoting, ex officio member)
- A member of the Legislature selected by the Executive Board of the Legislative Council (nonvoting, ex officio member)
- A member of the Public Service Commission who shall be selected by the chairperson of such commission
- The chairperson of the Nebraska Information Technology Commission or his or her designee who shall act as chairperson of the taskforce
- The Director of Economic Development or his or her designee
- The Director of Agriculture or his or her designee
- Eight members to be appointed by the Governor: A representative of the agribusiness community, a representative of the Nebraska business community, a representative of the regulated wireline telecommunications industry, a representative of the wireless telecommunications industry, a representative of the public power industry, a representative of health care providers, a representative of Nebraska postsecondary educational institutions, and a representative of rural schools offering kindergarten through grade twelve. The members appointed by the Governor shall serve for a term of two years and may be reappointed.

The Taskforce is staffed by the Nebraska Information Technology Commission in consultation with staff from the Public Service Commission and other interested parties. The taskforce reports its findings by November 1 of each odd-numbered year.

Nebraska Public Service Commission (NPSC)

The Nebraska PSC maintains the Nebraska Universal Service fund and four broadband related grant programs integral to connecting community-based organizations in Nebraska.⁴¹

The **Nebraska E-rate Special Construction Matching Fund Program** enables eligible entities such as schools and libraries to maximize federal E-rate special construction program support by providing E-rate matching support of up to 10% of the total eligible one-time special construction charges. To be eligible for state NUSF E-rate Construction support applicants are required to demonstrate participation in the federal E-rate program.

The **Nebraska Telehealth Program** provides supplemental and secondary funding to health care providers receiving federal support. To be eligible for state NUSF Telehealth program support applicants are required to demonstrate participation in the Healthcare Connect Fund (HCF) a subprogram of the Federal Communications Commission's Rural Health Care program.⁴²

The Nebraska Capital Projects Fund (ARPA) - The CPF is intended to address the following priorities: Broadband infrastructure deployment designed to directly enable work, education, and healthcare monitoring, address a critical need that resulted from or was made apparent or exacerbated by the COVID-19 public health emergency, and address a critical need of the community to be served by the deployment.

The Nebraska Broadband Bridge Program is a State-funded program created pursuant to the Nebraska Broadband Bridge Act (the Act), Neb. Rev. Stat. §§ 86-1301 – 1312, to facilitate and fund the deployment of broadband networks in unserved and underserved areas of Nebraska. The Nebraska Public Service Commission (Commission) has the authority to grant awards to assist applicants with eligible infrastructure installation costs for qualifying projects. Qualifying projects must provide broadband Internet service scalable to one hundred megabits per second for downloading and one hundred megabits per second for uploading (100Mbps/100Mbps), or greater. For program year 2023, applicants are required to provide matching funds equal to at least 50% of the total development costs of the project if located outside a high-cost area, or at least 25% of the total development costs of the project if located inside a high-cost area.

Nebraska Information Technology Commission/OCIO

With funding from the NTIA State Digital Equity (DEIA) Planning Grant program, the State of Nebraska (under the direction of the NITC/OCIO) is already actively collaborating and coordinating with the NBO on the development of DEIA and BEAD plans to ensure Nebraskans have affordable internet connectivity, devices such as laptops and smartphones, and the skills to meaningfully use internet technologies. The grant will also promote the use of technologies such as telehealth and precision agriculture which are in the early stages of adoption and have the potential to significantly impact the lives of Nebraskans and the state's economy.

Blueprint Nebraska

In 2021, the collaboration of Nebraska Business Stakeholders formed the Blueprint Nebraska Alliance. This strategic plan was released in 2019 and proposes 15 initiatives for making Nebraska a leader among its peers by 2030.⁴³ The plan drew unprecedented engagement from state, private sector, agricultural, education and

⁴¹ <https://psc.nebraska.gov/telecommunications>

⁴² <https://psc.nebraska.gov/telecommunications/nusf-57-telehealth>

⁴³ <https://files.platteinstitute.org/uploads/2021/12/Growing-the-Good-Life.pdf>

civic leaders, including the insights of 320 diverse industry council members from across the state, and more than 7,000 Nebraskans through 60 public meetings and a statewide survey.

Related to workforce, the blueprint recognizes the need for increased collaboration between business and education and building upon the work of our chambers of commerce, educational institutions, and state agencies to develop public-private workforce partnerships. This initiative will unify and scale current efforts to create a model public-private partnership for the country.

Specifically, the Blueprint recommends high-priority initiatives that directly align with BEAD (and DEIA) priorities and the work planned by the NBO:

Scale public-private partnerships that create more internships and apprenticeships per capita and customized workforce solutions than any state in the Midwest. Including: To create more internships and apprenticeships per capita, the initiative will: • **Focus on business issues.** This effort will inform educators about in-demand occupations, offer tours, and provide career ladder information to students and Baby Boomers seeking encore careers. The effort will require increasing collaboration between educational institutions and businesses

to ensure that they develop the skills needed in an ever-changing workplace. • **Foster agency-business partnerships.** Agency coalitions or collaborations are an effective means for businesses to learn about beneficial workforce programs and initiatives across the state and in their regions. This effort will work in concert with successful agency talent initiatives to enhance the support of businesses and to track outcomes. Such partnerships will also ensure awareness of and application to federal workforce programs and incentives, such as registered apprenticeships. For example, the EmployLNK model now replicated in Omaha, Norfolk, and Beatrice brings together agencies to speak to businesses with one voice. • **Generate awareness among students.** Communities will embrace the use of STEM mobile labs, especially in rural areas. 45 Schools and more than 50 businesses will partner to connect students with job shadows, internships, apprenticeships, and jobs/careers, adding to what the Jobs and Extended Learning Opportunities website and other resources provide. • **Increase the number of apprenticeships and internships.** This effort will direct more advertising to potential applicants (e.g., career fairs and digital marketing) to build awareness of apprenticeship and internship programs. It will also include commitments from many employers in the state to increase the number of apprenticeships and internships offered. More specifically, to deliver customized workforce solutions, this initiative will: • **Create an employer concierge.** The concierge should listen to business needs, connect multiple agencies, and assist with accessing relevant workforce resources. • **Identify priority sectors for recruitment.** This will require working with the business community to identify priority industries that have unmet talent needs (e.g., ag-tech and fin-tech). • **Identify skills in high demand.** Collecting input from businesses will ensure that the skills taught meet economic demand. • **Strengthen education partnerships.** This will require partnering with local colleges, especially community colleges, to tap their expertise in designing and delivering training that widens the community college pipeline for H3 (high-wage, high-demand, high-skill) careers. This approach complements agency efforts such as the Developing Youth Talent Initiative that seeks to inspire middle-school students to explore careers in manufacturing and IT. • **Create opportunities for unemployed and underemployed populations.** By building awareness, leveraging public- and private-sector solutions, and more fully utilizing existing services, such as the Nebraska Department of Labor reemployment system, this

effort will seek to fill jobs with the people we already have, starting with the unemployed and underemployed.

- **Create a value proposition for companies looking to expand.** This will require collaborating with the economic development community to create presentations highlighting the value of the programs offered and to assist in pitching them to companies contemplating expansion.

Promote diversity to retain and attract talent, connect communities across the state.

Encourage the private sector to lead by committing to increasing diversity. The effort might, for example, promote flexibility (e.g., changing policies and mindsets to make flexibility the assumed starting point for all roles, not the exception), goals and progress indicators tied to incentive structures, “shared care” parental leave policies (e.g., overhauling parental leave programs to encourage men to take primary responsibility for care and help women reduce the career and financial impact of unpaid parental leave and part-time work), company wide unconscious bias training, or formal sponsorship programs to improve retention of women.

- **Facilitate broader socio-economic diversity.** This effort might focus on any or all of the following: data and research to develop solutions for low-income individuals; access to quality, affordable childcare; encourage expansion of family medical leave options; or more services for homeless families, including better access to quality mental health services.
- **Commit to inclusion for communities who need it most, such as veterans.** This effort might focus on increasing access to mental health services, particularly for veterans, because they often have high rates of psychiatric disorders, substance abuse, and suicide. The effort might also encourage governmental collection of veterans’ data to support community needs and services and ensure fair and accurate representation.
- **Develop a statewide sibling communities and leadership development program.** This effort might survey Nebraska communities and pair them to enable communities to benefit from others’ experience with similar issues and programs (e.g., business mentorship or cultural awareness programs). For example, the effort might pair urban and rural communities to exchange ideas and lessons learned and celebrate the strengths of both communities.

Under the banner of Reimagining and Connecting our Places, the Blueprint calls for increased rural broadband access and make Nebraska’s large and small cities national models for rapid 5G network scale-up to achieve a quantum leap in digital connectivity. (Note: these recommendations were penned prior to current federal funding availability. Although these initiatives are well underway, this doesn’t diminish the opportunity for engagement and collaboration since both the Blueprint and BEAD share similar priorities and goals.)

Determine high-need, high-impact areas for broadband and 5G expansion. This effort will survey a sample of unserved households and analyze population density, topography, and existing infrastructure to map the best technology for each geography.

- **Calculate the expected return using survey data on adoption rates and calculate the expected cost based on the technology needed to best serve the priority areas.**
- **Seek partners for capital and optimize use of public funding.**

The Nebraska Department of Economic Development

The Nebraska Department of Economic Development (DED) is focused on growing and diversifying the state's economic base, bringing new dollars, new businesses, and new people into the state by supporting communities with development efforts, assisting with starting, retaining and expanding businesses, and promoting the state for business locations and expansions.

The Department's 2023 goals include priorities that directly align with the BEAD Goals and objectives including:

1. **Economic Growth and Expansion** – Recruit high-wage, high-tech job creators to Nebraska while encouraging the expansion of existing firms. Strengthen the entrepreneurial ecosystem and promote investment in high-growth startups and small businesses. Develop first-rate sites, including a megasite, to attract major projects. Prioritize continued action to address the workforce housing shortage. Foster community development and a better quality of life. Grow Nebraska exports and international investment opportunities.
2. **Talent Retention and Recruitment** – Address the skilled workforce shortage in communities urban and rural. Increase internships and apprenticeships while promoting direct pathways between students and employers. Engage with the private sector to launch successful out-of-state recruitment initiatives and attract diverse talent. Support the training and upskilling of employees to meet industry demands. Establish a robust pipeline between Nebraska employers and separating military personnel from Offutt AFB and other states.
3. **Brand Recognition** – Promote and grow The Good Life Is Calling campaign to increase Nebraska's presence on the national stage. Creatively tell our story to attract opportunity seekers and roots returners to the state. Engage with employers, policymakers, nonprofits, and the educational system to encourage statewide campaign buy-in and participation. Make Nebraska synonymous with The Good Life Is Calling slogan. Celebrate and communicate our successes growing Nebraska.
4. **ARPA Execution** – Successfully execute the State's ARPA plan by making transformative investments in Nebraska's communities. Optimize every dollar entrusted to DED's oversight. Deliver first class customer service to grant applicants and awardees. Ensure rigorous compliance with state and federal statutes.
5. **Airtight, Scalable Infrastructure** – Scale up operational capacity to support DED's tenfold growth from a \$100 million to \$1 billion agency. Redesign organizational structures to better manage increased workloads. Upgrade risk management systems and controls across the enterprise. Develop change management processes to become more agile as an agency.

Strategically partner with vendors and contractors to enhance efficiency. Leverage new technologies and automation to maximize productivity. Adjust policies and procedures to streamline workflows.

Nebraska Department of Labor

The Nebraska Department of Labor's mission is "Connecting People to Employment Success". The agency is responsible for a significant number of programs that the NBO will need at its disposal to build and sustain the NE broadband workforce into the future.

In addition to providing relevant labor data and standards, the N-DOT will be an invaluable partner to the NBO in the development of the BEAD Workforce plan by not only assisting with the correct classification of skills and careers, but also helping broadband-related employers and their subcontractors understand and engage on workforce assistance opportunities including on the job training (OJT), Registered Apprenticeships, Workforce training grants, Veteran employment (in partnership with Nebraska Department of Veterans Affairs), and WIOA.

“Nebraska Alliance for Nextgen Opportunities” (NANO)

One key Nebraska initiative that not only depends on the availability of high-speed, high-reliability broadband, but also stands to be a significant driver for adoption and long-term sustainability at the highest levels is the “Nebraska Alliance for Nextgen Opportunities” (NANO).

The State of Nebraska, along with public and private partners, has made significant financial commitments (\$320m (state) and \$950m (private sector) respectively toward components of the NANO initiative, reflecting the collective belief in the transformational potential of this venture.

The NANO consortium leverages a diverse range of expertise from academia, industry, defense, and community organizations, creating a synergistic platform for technological advancements and economic growth. The vision for NANO extends beyond technology deployment, it encompasses creating a skilled workforce, fostering industry-academia-government collaboration, and generating economic prosperity across the region.

Strategic Partnerships: The Consortium comprises an impressive array of organizations including the Department of Defense, National Counterterrorism Innovation, Technology, and Education Center of Excellence (NCITE), Nebraska Strategic Research Institute (NSRI), University of Nebraska Medical Center, Nebraska Medicine, Knowledge Bridge International, Silicon Heartland, KANT AI, Nebraska Defense Research Corporation (NRDC), the University of Nebraska – Lincoln’s Innovation Campus. It also includes tech giants such as T-Mobile, Verizon and AT&T, and the Omaha Federation of Labor.

The BEAD and NANO programs have congruent goals related to funded activities – Deployment, Digital Equity and Accessibility, and workforce development aspects of each dovetail closely. Both programs target underserved communities and facilitating digital skills training, and both will play a significant/vital role in reducing the digital divide and promoting inclusive growth.

NANO and BEAD teams will collaborate to leverage/align workforce opportunities, create on-ramps and career pathways, expand the use of pre-apprenticeships/apprenticeships, and coordinate outreach to underserved communities (provided through BEAD-DEIA) to avoid confusion, maximize reach for both programs, and promote career pathways.

Key areas of collaboration include (but are not limited to) agriculture, Department of Defense applications (in partnership with USSTRATCOM and the Nebraska Defense Research Corporation), advanced manufacturing, Telehealth (extended reality, immersive interactive medical training, etc), precision agriculture, enhanced veterinary work and husbandry, public safety (enhanced Next-Gen 911), improved quality of life (smart applications), and optimized command and control.

State of Nebraska Opportunity to Lead: Secure 5G Adoption and Statewide Deployment.

Efforts are underway to launch a 5G initiative to provide “just-in-time” reliable and secure content and data delivery across Nebraska for economic development supporting:

- Agriculture
- Healthcare
- Workforce Development
- Federal Agencies and Department of Defense
- Rural and Public Power

The proposed goals for the initiative span the industries (listed above) to enhance the health and business missions for the state through “just-in-time” tele-health, tele-simulation, tele-mentoring, tele-proctoring, and data capture capabilities. 5G’s combination of faster communications at lower latencies also has the potential for workforce development for the State by transforming areas such as healthcare and health professions training, agriculture, federal relationships, and rural & public power.

During an April 2023 5G Mini-Summit entitled “Unlocking the Future of Nebraska: Connecting Businesses, Government and 5G to Create a High-Tech Secured Economic Ecosystem” representatives from across disciplines and stakeholders discussed topics ranging from “the impacts of 5G on healthcare training, cybersecurity, as well as future use cases and alignment with BEAD initiatives.

The NBO team will continue to monitor and engage with the teams/organizations advancing the proposal to enhance collaboration, reduce duplicative efforts, and maximize impact.

The Nebraska Broadband Office continues to strengthen partnerships and collaborations across the state to build out a network that can support not only broadband deployment, but also ensure all Nebraskans have the opportunity to equitably reap the benefits that come with affordable, accessible, reliable high-speed Internet applications and services.

5.8 Technical Assistance (#13)

The NBO has capacity to execute the 5-year plan and administer the more than \$400 million allocated under the BEAD program. As of July 2023, the office is staffed by a director and a deputy director. In cooperation with partners throughout the State of Nebraska, the broadband office has obtained a thorough understanding of the needs of broadband providers, local governments, community organizations, and residents. However, the NBO will require support and clarification from the NTIA on several items required as part of the Initial Proposal.

As detailed more completely in [section 3 – Table 2](#), the NBO will develop an internal team adding seven full-time employees to support the director and deputy director. This will consist of financial expertise with the addition of a federal aid administrator and three grant accountants, along with a policy department staffed with a program and policy manager and two technical support experts.

Like other states, Nebraska will leverage outside consultants to assist with administering the BEAD program. The consultants will aid the broadband office with drafting the Initial Proposal, collecting and analyzing data, preparing any deliverables for NTIA, creating the states broadband map, assisting with the challenge process, and performing administrative work. The office will continue to refine the level of engagement from outside consultants as the BEAD program matures.

As the BEAD program progresses to the next phase, the NBO would seek additional resources from NTIA for the more technical aspects of the program. The guidance for the challenge process is much appreciated. NBO believes that clarity and additional guidance will be required to meet labor standards described in the Initial Proposal.

Specifically, BEAD requirements appear to envision providers already having a supply of contractors and subcontractors in place for projects. However, NBO knows from speaking with providers that for other programs they are required to follow the procurement standards in 2 CFR 200.317-327. Clarity around the use of existing contractors or subcontractors would be appreciated.

In light of the NTIA publishing the Request for Comments (RFC) at 88 FR 42918,⁴⁴ the NBO further asks the NTIA to consider extending the time to submit the Initial Proposal, as any modifications taken from the RFC may impact the Initial Proposal.

Furthermore, the Office of Management and Budget is due to issue a revision to the Uniform Guidance by the end of 2023. These changes may impact the Initial Proposal especially regarding requirements the state must pass to a subrecipient. As this is subject to change pivoting at the last moment may cause program delays.

Lastly, more guidance and feedback is needed from the State Broadband Leaders Network. Assistance with compliance will be critical both for subrecipients and the state to produce correct and accurate reports. It is unclear if the state will need to provide rollup reports to NTIA or use the NTIA grants portal to approve subrecipient reports. Strategies on public outreach and tribal engagement during the Initial Proposal period would be welcome as this will be a more detailed engagement and public feedback period. More data around community assets will need to be collected and made uniform.

⁴⁴ <https://www.govinfo.gov/content/pkg/FR-2023-07-05/pdf/2023-14114.pdf>



6.0 Conclusion

6.0 Conclusion

This Five-Year Action Plan is only the first step in Nebraska's work towards a more digitally connected economy. The State Digital Equity Plan is currently in progress, as is the BEAD Initial Plan. Lastly, Nebraska will deliver a BEAD Final Proposal according to designated timelines.

Broadband is a necessity for nearly every industry and transaction, so it is critical that all Nebraskans have access to affordable, reliable, and fast internet. Every effort will be made to bring connectivity, device availability, and education programs to Nebraskans for safe online access. Outreach efforts will continue to involve all groups, and partnerships with the local government and community organizations will be strengthened along the way.

Nebraska is eager to accelerate these efforts with all available funding and will continue to pursue every option available to bring all Nebraskans into the digital economy to allow more connections and a better quality of life. Nebraska....The Good Life is Calling.



7.0 Appendices

7.0 Appendices

Appendix A: Key Definitions

Affordable Connectivity Program

The Affordable Connectivity Program (ACP) is a Federal Communications Commission (FCC) benefit program that helps ensure that households can afford the broadband they need for work, school, healthcare and more. The benefit provides a discount of up to \$30 per month toward internet service for eligible households and up to \$75 per month for households on qualifying Tribal lands. Eligible households can also receive a one-time discount of up to \$100 to purchase a laptop, desktop computer, or tablet from participating providers if they contribute more than \$10 and less than \$50 toward the purchase price.

Broadband or Broadband Service

The term “broadband” or “broadband service” has the meaning given the term “broadband internet access service” in Section 8.1(b) of title 47, Code of Federal Regulations, or any successor regulation, meaning it is a mass-market retail service by wire or radio that provides the capability to transmit data to and receive data from all or substantially all internet endpoints, including any capabilities that are incidental to and enable the operation of the communications service, but excluding dial-up internet access service. This term also encompasses any service that the Federal Communications Commission finds to be providing a functional equivalent of the service described in the previous sentence or that is used to evade the protections set forth in this part.

Community Anchor Institution

This is an entity such as a school, library, health clinic, health center, hospital or other medical provider, public safety entity, institution of higher education, public housing organization, or community support organization that facilitates greater use of broadband service by vulnerable populations, including, but not limited to, low-income individuals, unemployed individuals, children, the incarcerated, and aged individuals (60 years of age or older).

Covered Population

Covered populations include aging individuals, incarcerated individuals, other than individuals who are incarcerated in a Federal correctional facility; veterans; individuals with disabilities; individuals with a language barrier, including individuals who (i) are English learners; and (ii) have low levels of literacy; individuals who are members of a racial or ethnic minority group; and individuals who primarily reside in a rural area.

Dark Fiber

Refers to fiber optic cable that’s not in use, and it refers to the practice of leasing out unlit fiber directly from the carrier to the customer.

Digital Equity

The term “digital equity” means the condition in which individuals and communities have the information technology capacity that is needed for full participation in the

society and economy of the United States. This is the definition set forth in Title III of the Infrastructure Act. See Section 60302(10) of the Infrastructure Act.

Digital Navigator

Digital Navigator program model furthers digital inclusion efforts to ensure that more individuals and communities, including the most disadvantaged, can access affordable broadband, devices, and opportunities for digital skills training needed for full participation in our society, democracy, and economy.

Economically Distressed Community

NBO will consider an area economically distressed if either the 2020 per capita BEA PCPI or PCMI metric is below the 80% threshold. The Nebraska counties meeting this definition are in the table below:

	24 Month Unemployment	Threshold Calculation	BEA PCPI	Threshold Calculation	ACS 5-Year PCMI	Threshold Calculation
<i>Antelope County, NE</i>	1.8	-2.16	\$74,129	115.6	\$27,874	74.1
<i>Arthur County, NE</i>	2.53	-1.43	\$58,171	90.7	\$26,662	70.8
<i>Box Butte County, NE</i>	2.29	-1.67	\$55,642	86.8	\$29,634	78.7
<i>Brown County, NE</i>	2.42	-1.54	\$63,598	99.2	\$28,256	75.1
<i>Cherry County, NE</i>	1.73	-2.23	\$55,302	86.2	\$29,130	77.4
<i>Colfax County, NE</i>	1.84	-2.12	\$54,392	84.8	\$26,972	71.7
<i>Dakota County, NE</i>	2.79	-1.17	\$48,756	76	\$27,425	72.9
<i>Dawes County, NE</i>	1.98	-1.98	\$47,375	73.9	\$26,289	69.8
<i>Dawson County, NE</i>	2.32	-1.64	\$49,653	77.4	\$31,039	82.5
<i>Deuel County, NE</i>	2.27	-1.69	\$46,093	71.9	\$30,115	80
<i>Franklin County, NE</i>	2.14	-1.82	\$68,092	106.2	\$29,464	78.3
<i>Frontier County, NE</i>	2.02	-1.94	\$55,020	85.8	\$29,533	78.5
<i>Garfield County, NE</i>	1.96	-2	\$54,771	85.4	\$29,177	77.5
<i>Grant County, NE</i>	1.53	-2.43	\$59,952	93.5	\$27,321	72.6
<i>Hayes County, NE</i>	1.48	-2.48	\$90,144	140.5	\$29,007	77.1
<i>Hitchcock County, NE</i>	2.3	-1.66	\$59,923	93.4	\$28,763	76.4
<i>Hooker County, NE</i>	2.26	-1.7	\$49,027	76.4	\$29,916	79.5
<i>Howard County, NE</i>	2.03	-1.93	\$55,957	87.2	\$29,201	77.6
<i>Jefferson County, NE</i>	1.82	-2.14	\$56,274	87.7	\$28,313	75.2

	24 Month Unemployment	Threshold Calculation	BEA PCPI	Threshold Calculation	ACS 5-Year PCMI	Threshold Calculation
<i>Johnson County, NE</i>	2.82	-1.14	\$42,104	65.6	\$25,099	66.7
<i>Kimball County, NE</i>	1.92	-2.04	\$55,021	85.8	\$26,682	70.9
<i>Knox County, NE</i>	2.1	-1.86	\$57,577	89.8	\$29,621	78.7
<i>Logan County, NE</i>	2.22	-1.74	\$60,186	93.8	\$25,624	68.1
<i>Loup County, NE</i>	2.55	-1.41	\$69,695	108.7	\$26,145	69.5
<i>Merrick County, NE</i>	1.99	-1.97	\$56,823	88.6	\$28,545	75.8
<i>Morrill County, NE</i>	2.16	-1.8	\$65,524	102.2	\$27,185	72.2
<i>Nance County, NE</i>	1.95	-2.01	\$55,096	85.9	\$29,345	78
<i>Nemaha County, NE</i>	2.24	-1.72	\$56,823	88.6	\$29,428	78.2
<i>Pawnee County, NE</i>	2.03	-1.93	\$58,774	91.6	\$26,631	70.8
<i>Saline County, NE</i>	2.42	-1.54	\$51,623	80.5	\$27,931	74.2
<i>Sheridan County, NE</i>	1.96	-2	\$60,271	94	\$28,876	76.7
<i>Sherman County, NE</i>	2.12	-1.84	\$60,225	93.9	\$29,911	79.5

Hotspot Loan Program

A Hotspot Loan Program provides internet access to families and households that lack these services. The mobile hotspots are easy to use and allow users to connect their laptop, tablet, and other Wi-Fi enabled devices to the internet.

High-Cost Area

The term “high-cost area” means an unserved area in which the cost of building out broadband service is higher, as compared with the average cost of building out broadband service in unserved areas in the United States (as determined by the Assistant Secretary of Commerce for Communications and Information, in consultation with the Federal Communications Commission), incorporating factors that include— (I) the remote location of the area; (II) the lack of population density of the area; (III) the unique topography of the area; (IV) a high rate of poverty in the area; or (V) any other factor identified by the Assistant Secretary, in consultation with the Commission, that contributes to the higher cost of deploying broadband service in the area. For purposes of defining “high-cost area,” the term “unserved area” means an area in which not less than 80 percent of broadband-serviceable locations are unserved locations.

Interconnect

The physical linking of two networks for the mutual exchange of traffic on non-discriminatory terms and conditions.

Last Mile

Last mile refers to the network infrastructure that carries signals from the network to and from the end-user premise. Depending on the network design and density of the area served, the actual distance of the last mile can be relatively short or maybe considerably longer than a mile.

Middle Mile

Middle mile refers to the portion of the telecommunications network that connects a network operator's core network to the local network (last mile) plant. Middle mile facilities provide fast, large-capacity connections ranging from a few miles to a few hundred miles.

Partnership

A formal relationship between two or more parties that enter into an agreement for the sake of advancing broadband enablement.

Scalability

The capacity to change the size or scale of the broadband architecture to achieve substantially higher speeds (up to 10 Gbps) with minimal to no investment.

Served

For purposes of the BEAD Program, any location with speeds of 100/20 by technology that meets the definition of Reliable Broadband Service is considered served. Reliable Broadband Service is broadband service that the FCC Broadband DATA Maps show is accessible to a location via: (i) fiber-optic technology; (ii) Cable Modem/ Hybrid fiber-coaxial technology; (iii) digital subscriber line (DSL) technology; or (iv) terrestrial fixed wireless technology utilizing entirely licensed spectrum or using a hybrid of licensed and unlicensed spectrum.

Subsidy

An assistance program to assist with the monthly cost of services. Federal programs include the Affordable Connectivity Program (ACP), Emergency Broadband Benefit (EBB), or Lifeline.

Underserved

For purposes of the BEAD Program, an underserved service project is defined as a project in which not less than 80 percent of broadband-serviceable locations served by the project are unserved locations or underserved locations. An "Underserved Service Project" may be as small as a single underserved broadband serviceable location. An underserved location is defined as a broadband-serviceable location that is (a) not an unserved location, and (b) that the Broadband DATA Maps show as lacking access to Reliable Broadband Service offered with - (i) a speed of not less than 100 Mbps for downloads; and (ii) a speed of not less than 20 Mbps for uploads; and (iii) latency less than or equal to 100 milliseconds (NOFO Section I.C.bb).

Underrepresented Communities

The term “underrepresented communities” refers to groups that have been systematically denied a full opportunity to participate in aspects of economic, social, and civic life, including: low-income households, aging individuals, incarcerated individuals, veterans, persons of color,

Indigenous and Native American persons, members of ethnic and religious minorities, women, LGBTQI+ persons, persons with disabilities, persons with limited English proficiency, persons who live in rural areas, and persons otherwise adversely affected by persistent poverty or inequality.

Underserved Location

The term “underserved location” means a broadband-serviceable location that is (a) not an unserved location, and (b) that the Broadband DATA Maps show as lacking access to Reliable Broadband Service offered with—(i) a speed of not less than 100 Mbps for downloads; and (ii) a speed of not less than 20 Mbps for uploads; and (iii) latency less than or equal to 100 milliseconds.

Unserved

For purposes of the BEAD Program, an unserved location is defined as a broadband-serviceable location that the Broadband DATA Maps show as (a) having no access to broadband service, or (b) lacking access to Reliable Broadband Service offered with - (i) a speed of not less than 25 Mbps for downloads; and (ii) a speed of not less than 3 Mbps for uploads; and (iii) latency less than or equal to 100 milliseconds.

Appendix B: Acronyms

BEAD Five-Year Action Plan Acronym List

The acronyms listed below are found throughout the document and are provided for reference.

4-H	Head, Heart, Hands and Health
5G	5th Generation Mobile Network
AARP	American Association of Retired Persons
ACAM	Alternative Connect America Cost Model
ACP	Affordable Connectivity Program
ACS	American Community Survey
AFB	Air Force Base
AFL-CIO	American Federation of Labor and Congress of Industrial Organizations
ANSI	American National Standards Institute
ARPA	American Rescue Plan Act
BEA PCPI	Bureau of Economic Analysis Per Capita Personal Income
BEAD	Broadband, Equity, Access and Deployment
BLS	Bureau of Labor Statistics
BSLs	Broadband Serviceable Locations
CAF	Connect America Fund
CAIs	Community Anchor Institutions
CARES	Coronavirus Aid, Relief, and Economic Security
CBOs	Community Based Organizations
CFOT	Certified Fiber Optic Technician
CFR	Code of Federal Regulations
CIPA	Children's Internet Protection Act
CISA	Cybersecurity & Infrastructure Security Agency
CNEDD	Central Nebraska Economic Development District
COVID	Coronavirus Disease
CPF	Capital Project Fund
CTE	Career and Technical Education
dB	Decibel
DE	Digital Equity
DED	Department of Economic Development
DEI	Digital Equity and Inclusion
DEIA	Diversity, Equity, Inclusion and Accessibility
DHHS	Department of Health & Human Services
DoD	Department of Defense
DOL	Department of Labor
DSL	Digital Subscriber Line
ECF	Emergency Connectivity Fund
EDD	Economic Development Districts
FCC	Federal Communications Commission
FIPS	Federal Information Processing System
FOA	Fiber Optic Association
FPL	Federal Poverty Level
FR	Federal Register
FT	Full Time

FTTH	Fiber to the Home
FUSF	Federal Universal Service Fund
GIS	Geographical Information System
H3	High wage, High Skill, and High Demand
IEC	International Electrotechnical Commission
IIJA	Infrastructure Investment and Jobs Act
IRA	Inflation Reduction Act
ISO	International Organization for Standardization
ISP	Internet Service Provider
LB	Legislative Bill
LECs	Local Exchange Carriers
LGBTQ+	Lesbian, Gay, Bisexual and Transgender
LIHEAP	Low Income Home Energy Assistance Program
LONM	League of Nebraska Municipalities
MAPA	Metropolitan Area Planning Agency
MB	Minority Business
Mbps	Megabits per Second
MCC	Metropolitan Community College
NACO	Nebraska Association of County Officials
NANO	Nebraska Alliance for Nextgen Opportunities
NBBP	Nebraska Broadband Bridge Program
NBO	Nebraska Broadband Office
NDOL	Nebraska Department of Labor
NDOT	Nebraska Department of Transportation
NE	Nebraska
NENEDD	Northeast Nebraska Economic Development District
NITC	Nebraska Information Technology Commission
NLC	Nebraska Library Commission
NOFO	Notice of Funding Opportunity
NPSC	Nebraska Public Service Commission
NROC	Nebraska Regional Officials Council
NTAP	Nebraska Telephone Assistance Program
NTIA	National Telecommunications and Information Administration
NUSF	Nebraska Universal Service Fund
OCIO	Office of the Chief Information Officer
OTDR	Optical Time Domain Reflectometer
PADD	Panhandle Area Development District
PCMI	Per Capita Money Income
PSC	Public Service Commission
PT	Part Time
RAP	Registered Apprenticeship Program
RDOF	Rural Digital Opportunity Fund
RFC	Ready for Comments
RFP	Request for Proposal
RISE	Reentry Initiated through Services and Education
ROW	Right of Way
SCEDD	South Central Economic Development District
SEDD	Southeast Nebraska Development District

SIMPCO	Siouxland Interstate Metropolitan Planning Council
SME	Subject Matter Expert
SNAP	Supplemental Nutrition Assistance Program
STEM	Science, Technology, Engineering and Mathematics
TEC	Telecommunications Education Center
TIRAP	Telecommunications Industry Registered Apprenticeship Program
UHD	Department of Housing and Urban Development
UNO	University of Nebraska Omaha
USDA	US Department of Agriculture
USSTRATCOM	United States Strategic Command
WBE	Woman Business Enterprise
WCNDD	West Central Nebraska Development District
Wi-Fi	Wireless Fidelity
WIA	Wireless Industry Association
WIOA	Workforce Innovation and Opportunity Act
Yr	Year
YRAP	Youth Registered Apprenticeship Program

Appendix C: Nebraska Participating ISPs in ACP

Nebraska Participating ISPs in ACP

Broadband Provider Name	DBA Name	Consumer Website URL	States and Territories	Broadband Service Type	Offering Connected Devices (Laptop, Desktop, or Tablet)?
Zefcom, LLC	Telispire, Affinity Cellular, Club Cellular, Flex Cellular	https://telispire.com	NE	Mobile Broadband	Yes
GO MD USA LLC		https://gomdusa.net	NE	Mobile Broadband	Yes
Space Exploration Technologies Corp.	SpaceX	https://www.starlink.com/	NE	Fixed Broadband	No
Galaxy Distribution LLC		https://galaxydistribution.com/	NE	Mobile Broadband	Yes
Excellus Communications, LLC	Snapfon	https://www.snapfon.com	NE	Mobile Broadband	Yes
Unity Wireless, Inc.		www.gounitywireless.com	NE	Mobile Broadband	Yes
Santee Sioux Nation	Santee Communications	https://www.santeecomunications.com	NE	Fixed Broadband	Yes
Consolidated Telephone Company		https://www.nebnet.net	NE	Fixed Broadband	No
Figgers Communication Inc.		https://www.figgers.com/	NE	Fixed Broadband or Mobile Broadband	Yes
Prosper Wireless, LLC		https://www.prosperwireless.us/	NE	Mobile Broadband	Yes
Culture Wireless Group, LLC		https://www.goculturewireless.com	NE	Fixed and Mobile Broadband	Yes
Skywave Wireless, Inc.		https://www.skywaveconnect.com	NE	Fixed Broadband	No
Via Wireless, LLC		https://www.viawirelessllc.com/	NE	Mobile Broadband	Yes
NatWireless, LLC	National Wireless	https://www.natwireless.com	NE	Mobile Broadband	Yes
UVNV, Inc.		www.ultramobile.com/	NE	Mobile Broadband	No

Nebraska Participating ISPs in ACP

Broadband Provider Name	DBA Name	Consumer Website URL	States and Territories	Broadband Service Type	Offering Connected Devices (Laptop, Desktop, or Tablet)?
Wauneta Telephone Company	BWTelcom	https://www.bwtelcom.net	NE	Fixed Broadband	No
Benkelman Telephone Co., Inc.	BWTelcom	https://www.bwtelcom.net	NE	Fixed Broadband	No
Hartman Telephone Exchanges, Inc.	BWTelcom	https://www.bwtelcom.net	NE	Fixed Broadband	No
Sarver Corporation	Sarver Wireless	https://www.sarverwireless.com	NE	Mobile Broadband	Yes
AirVoice Wireless, LLC	Airtalk Wireless	www.airvoicewireless.com/	NE	Mobile Broadband	Yes
i-wireless, LLC	Access Wireless	https://www.accesswireless.com	NE	Mobile Broadband	No
Hoop Wireless, LLC		https://www.hoopwireless.com	NE	Mobile Broadband	Yes
Assurance Wireless		www.assurancewireless.com	NE	Mobile Broadband	Yes
Comlink Total Solutions Corp		https://www.comlinkinternet.com	NE	Mobile Broadband	Yes
Sodtown Communications Inc.		https://www.nebnet.net	NE	Fixed Broadband	No
Xchange Telecom LLC		www.xchangetele.com	NE	Fixed Broadband or Mobile Broadband	Yes
Curtis Telephone Company Inc.		https://www.nebnet.net	NE	Fixed Broadband	No
Sano Health LLC	Sano Health	www.sanohealth.com	NE	Mobile Broadband	No
Windstream Communications, LLC		www.windstream.com/covid-relief	NE	Fixed Broadband	No
Maxsip Telecom Corporation		maxsiptel.com	NE	Fixed Broadband or Mobile Broadband	Yes
Insight Mobile, Inc.		https://www.insightmobile.net	NE	Mobile Broadband	Yes
Consolidated Telco, Inc.		https://www.nebnet.net	NE	Fixed Broadband	No
Consolidated Telecom Inc		https://www.nebnet.net	NE	Fixed Broadband	No

Nebraska Participating ISPs in ACP

Broadband Provider Name	DBA Name	Consumer Website URL	States and Territories	Broadband Service Type	Offering Connected Devices (Laptop, Desktop, or Tablet)?
Hartington Telecommunications Co., Inc.	Hartelco	www.hartel.net	NE	Fixed Broadband	No
Imcon International Inc. dba Rural 4G	Rural4G	www.rural4g.com	NE	Mobile Broadband	Yes
Cricket Wireless LLC		https://www.cricketwireless.com/acp	NE	Mobile Broadband	No
DIRECT DEALS CORP	U2 CONNECT NOW	U2CONNECTNOW.COM	NE	Fixed Broadband or Mobile Broadband	No
K20 Wireless	K20 Wireless	http://k20wireless.com/	NE	Mobile Broadband	Yes
Diode Cable Co	Diode Communications	https://www.diodecom.net/	NE	Fixed Broadband	No
Glenwood Telecommunications, Inc		www.gtmc.net	NE	Fixed Broadband	No
PINPOINT AUBURN, INC.		www.pnpt.com	NE	Mobile Broadband	No
Glenwood Network Services, Inc.		www.gtmc.net	NE	Fixed Broadband	No
Viasat, Inc.	Viasat	www.viasat.com/acp	NE	Fixed Broadband	No
CenCom, Inc.		www.nntc.net	NE	Fixed Broadband	No
Clear Mobile, LLC	Clear Wireless, LLC	https://clearwireless.com	NE	Fixed Broadband or Mobile Broadband	Yes
SWA Connect, LLC	SWA Connect, LLC	https://swaconnect.com	NE	Fixed Broadband or Mobile Broadband	Yes
Arapahoe Telephone Co	Arapahoe Telephone Co	www.atcjet.com	NE	Fixed Broadband	No
JMZ Corporation	KwiKom Communications	kwikom.com	NE	Fixed Broadband	No
Hello Mobile Telecom LLC		https://www.hellomobile.com	NE	Mobile Broadband	No

Nebraska Participating ISPs in ACP

Broadband Provider Name	DBA Name	Consumer Website URL	States and Territories	Broadband Service Type	Offering Connected Devices (Laptop, Desktop, or Tablet)?
Tone Communication Services LLC		https://tonecomms.com/	NE	Fixed Broadband or Mobile Broadband	Yes
Torch Wireless		www.torchwireless.com	NE	Mobile Broadband	Yes
Dailytel Inc.		www.dailytel.us	NE	Fixed Broadband or Mobile Broadband	Yes
Zito West Holding, LLC		zitomedia.net	NE	Fixed Broadband	No
Nebraska Central Telephone Company		https://nctc.net/	NE	Fixed Broadband	No
Culture Wireless LLC	Culture Wireless	https://culturewireless.com	NE	Fixed Broadband or Mobile Broadband	Yes
Media King Communications		www.mediakingcommunications.com	NE	Fixed Broadband	No
Great Wireless, LLC	US Connect	www.usconnect.llc	NE	Fixed Broadband or Mobile Broadband	Yes
Metro by T-Mobile		https://www.t-mobile.com/customers/emergency-broadband-benefit	NE	Mobile Broadband	No
North American Local, LLC		www.northamericanlocal.com	NE	Mobile Broadband	Yes
IDT Domestic Telecom, Inc.	Boss Wireless	https://bosswireless.com/en-us/	NE	Mobile Broadband	No
IM Telecom, LLC	Infinity Mobile	www.infinitimobile.com	NE	Mobile Broadband	No
Spectrum (Charter Communications Operating, LLC)		www.spectrum.com	NE	Fixed Broadband	No
Matrix Telecom, LLC	Lingo	www.lingo.com	NE	Fixed Broadband	No
Frontier Communications Corporation		https://www.getfrontierfiber.com/ebb-offer	NE	Fixed Broadband	No
Earthlink, LLC		www.earthlink.net/internet/#/	NE	Fixed Broadband	

Nebraska Participating ISPs in ACP

Broadband Provider Name	DBA Name	Consumer Website URL	States and Territories	Broadband Service Type	Offering Connected Devices (Laptop, Desktop, or Tablet)?
Western Iowa Wireless		www.wiaw.net	NE	Fixed Broadband	No
Skybeam, LLC	Rise Broadband	www.risebroadband.com	NE	Fixed Broadband	No
Hughes Network Systems, LLC		www.hughesnet.com	NE	Fixed Broadband	No
Nextlink Internet	Nextlink Internet	https://nextlinkinternet.com/	NE	Fixed Broadband	Yes
Midstates Data Transport	Stealth Broadband	www.stealthbroadband.com	NE	Fixed Broadband	No
Hamilton.net Inc.		www.hamilton.net	NE	Fixed Broadband	No
Dish Wireless LLC	Boost Mobile	www.boostmobile.com/	NE	Mobile Broadband	Yes
LUMEN Technologies, Inc.	CenturyLink or Quantum Fiber	www.centurylink.com	NE	Fixed Broadband	No
Hamilton Telephone Company		www.hamiltontel.com	NE	Fixed Broadband	No
Hamilton Long Distance Company		www.hamiltonLongDistance.com	NE	Fixed Broadband	No
Long Lines Siouxland, LLC	Long Lines Broadband	www.longlines.com	NE	Fixed Broadband	No
HunTel CableVision, Inc.	HunTel Communications	www.abbnebraska.com	NE	Fixed Broadband	No
Ready Wireless, LLC		www.readywireless.com/	NE	Mobile Broadband	No
Q Link Wireless LLC		http://qlinkwireless.com/	NE	Mobile Broadband	Yes
Rock County Telephone Company	American Broadband	www.abbnebraska.com	NE	Fixed Broadband	No
Eastern Nebraska Telephone Company	American Broadband	www.abbnebraska.com	NE	Fixed Broadband	No
Arlington Telephone Company	American Broadband	www.abbnebraska.com	NE	Fixed Broadband	No
Blair Telephone Company	American Broadband	www.abbnebraska.com	NE	Fixed Broadband	No

Nebraska Participating ISPs in ACP

Broadband Provider Name	DBA Name	Consumer Website URL	States and Territories	Broadband Service Type	Offering Connected Devices (Laptop, Desktop, or Tablet)?
Great Plains Communications LLC		www.gpcom.com	NE	Fixed Broadband	No
Selectel, Inc.	Selectel Wireless	www.selectelwireless.com	NE	Mobile Broadband	Yes
Glenwood Telephone Membership Corp.		www.gtmc.net	NE	Fixed Broadband	No
TracFone Wireless Inc.	Straight Talk, NET10, Safe-Link, Simple Mobile, Total Wireless	www.broadbandbenefit.com	NE	Mobile Broadband	Yes
LTD Broadband LLC		www.ltdbroadband.com	NE	Fixed Broadband	No
Hooper Telephone Company	WesTel Systems	www.westelsystems.com	NE	Fixed Broadband	No
Ztar Mobile, Inc	good2go mobile	www.good2gomobile.com	NE	Mobile Broadband	No
PCs for People		www.pcsforpeople.org	NE	Mobile Broadband	Yes
Global Connection Inc. of America	StandUp Wireless	www.standupwireless.com	NE	Mobile Broadband	Yes
Fidelity Cablevision, LLC	Fidelity Communications	www.fidelitycommunications.com	NE	Fixed Broadband	No
Dalton Telephone Company	Dalton Telephone Co.	www.daltontel.net	NE	Fixed Broadband	No
Elsie Communications, Inc.		www.elsiecomm.net	NE	Fixed Broadband	No
CoxCom, LLC		www.cox.com/residential/home.html	NE	Fixed Broadband	Yes
Allo Communications LLC	ALLO Communications	www.allofiber.com	NE	Fixed Broadband	No
K & M Telephone Company, Inc.		http://www.kmtel.net	NE	Fixed Broadband	No
Telrite Holdings Inc	Life Wireless	www.lifewireless.com	NE	Mobile Broadband	No
Sage Telecom Communications, LLC	TruConnect	www.truconnect.com/	NE	Mobile Broadband	Yes

Nebraska Participating ISPs in ACP

Broadband Provider Name	DBA Name	Consumer Website URL	States and Territories	Broadband Service Type	Offering Connected Devices (Laptop, Desktop, or Tablet)?
New Cingular Wireless LLC	AT&T Mobility LLC	www.att.com	NE	Mobile Broadband	No
United States Cellular Corporation	U.S. Cellular	www.uscellular.com	NE	Fixed Broadband or Mobile Broadband	No
Boomerang Wireless, LLC	enTouch Wireless	www.entouchwireless.com/	NE	Mobile Broadband	Yes
Golden West Telecommunications Cooperative, Inc.		www.goldenwest.com	NE	Fixed Broadband	No
Cellco Partnership		www.verizon.com	NE	Fixed Broadband or Mobile Broadband	No
Vyve Broadband J, LLC		www.Vyvebroadband.com	NE	Fixed Broadband	No
Mobius Communications Company		www.bbc.net	NE	Fixed Broadband	No
Hemingford Cooperative Telephone Company		www.bbc.net	NE	Fixed Broadband	No
TerraCom, Inc		www.terracomwireless.com	NE	Mobile Broadband	Yes
Windbreak Cable LLC		www.windbreak.com	NE	Fixed Broadband	No
Pinpoint Communications, Inc.		www.pnpt.com	NE	Fixed Broadband	No
Northeast Nebraska Telephone Company		www.nntc.net	NE	Fixed Broadband	No
NE Colorado Cellular, Inc	Viaero Wireless	www.viaero.com	NE	Fixed Broadband or Mobile Broadband	No
Inventive Wireless of Nebraska	Vistabeam	www.vistabeam.com	NE	Fixed Broadband	Yes
human-I-T		www.human-i-t.org/request-internet	NE	Mobile Broadband	Yes
Cambridge Telephone Company		www.pnpt.com	NE	Fixed Broadband	No

Appendix D: Listening Session Questions

Examples of questions asked at various listening sessions across the state of Nebraska.

Affordability:

- Describe what affordability means in this context.
- How does lack of affordable internet impact you or families in your community?
- What programs currently exist that address affordability. What are some of those programs' strengths?
- What would be needed to help make sure everyone has access to affordable internet?
- What are ways to increase awareness and enrollment in the Affordable Connectivity Program?

Availability:

- Describe your current experience with internet availability.
- Where do you access the internet in your community?
- What would the ideal scenario for availability look like in your community?
- How has this challenge impacted you or your community?
- What existing tools and resources has your community leveraged to increase availability?

Devices:

- What devices do you use?
- What devices would you like to have access to that you do not have now? If not for yourself, your community?
- What existing programs and resources increase device access? What are some of those programs' strengths?
- What would it look like if everyone's device needs were met?
- How has this challenge impacted you or your community?

Tech Skills/Knowledge:

- Describe what tech skills and knowledge mean to you.
- What existing programs and resources are currently deployed in your community that address this? What makes those programs effective?
- What programs would you want for your community to increase technical skills?
- How has this challenge impacted you or your community?

Privacy/Cybersecurity:

- What have your experiences with privacy and cybersecurity been?
- What resources would you like to see enhance knowledge and skills related to privacy and cybersecurity?
- How has this issue impacted you or your community?

Appendix E: Goals of Engagement

In person meetings were held with Tribal Communities to address their broadband issues as follows:

- March 24, 2023 - Ponca Tribe of Nebraska
- March 31, 2023 - Winnebago Tribe of Nebraska
- April 11, 2023 - Santee Sioux Nation
- April 21, 2023 - Omaha Tribe of Nebraska

The agenda below was used during these meetings.

Goals for Engagement

- Grow the relationship between the Omaha Tribe of Nebraska, its Quick Current companies, and the Nebraska agencies working to advance broadband access across the State.
- Describe Quick Current's efforts in current and future planned applications (NTIA TBCP, Reconnect, Middle Mile, Capital Projects, 5G for Rural America and of course future Nebraska Projects (BEAD.)
- Gain a clearer understanding of the broadband and digital equity priorities of the Omaha Tribe of Nebraska.
- Share upcoming state and federal programs, planning opportunities. Nebraska Broadband Program Updates
- Brief overview and update on State broadband programs Broadband Equity Access & Deployment (BEAD) & Digital Equity (DE)
- Brief overview of the State's planning and implementation phases for BEAD & DE including program timelines & key deadlines.

Discussion

Understanding Tribal Government's Perspective Infrastructure Access:

- Tribal background & update on broadband infrastructure plans.
 - » What are the Tribe's priority infrastructure access needs and challenges?
 - » Discuss Tribe's requirements as a community run broadband and cellular network business for open access, fair competition, and net neutrality.
 - » Discuss Tribe's network sustainability plan to construct, operate, and support its own networks for Tribal members and neighboring rural community residents.
 - » Tribe submissions of FCC Mapping data challenges Digital
- Equity:
 - » Digital Equity/Inequity goes beyond one-time infrastructure grants that will deploy a broadband network. We need to address an individual's need for a digital identity and promote a community support network.
 - » Does the Tribe have a plan for addressing digital equity needs? Is funding required.
 - » What is the Tribe's priority digital equity needs for affordability, device access, digital literacy and adoption, as well as digital identity that typically is tied to a device.
 - » We wish to create a working model that engages social entities to enable a digital identity and to make that identity consistent and available.
 - » What is planned or being done to gauge awareness and participation in digital inclusion?
 - » Can you share the implications for quality of life needs relative to

- » Education, Healthcare, Remote work, etc.
- » Feedback on Affordable Connectivity Program efforts/challenges?
- Workforce Opportunities.
 - » What are the Tribe's pressing workforce concerns?
 - » What Tribal workforce initiatives are planned or underway?
 - » How mature are these efforts and how are they funded?

Feedback & Next Steps

1. Confirm key point of contact – Quick Current staff.
2. Are there other priority topics not discussed today that you would like to address?
3. Digital Sovereignty with data access and privacy policies as they relate to Tribal Member information when using digital network services, including reporting usage data to State agencies.
4. Discuss the Tribe's plans as they relate to community network services for Public Safety, including location-based services for first responders and NG911 information sharing with Federal, State, County, and City government Public Safety systems.
 - » How can we support the Tribe's goals for broadband access?
 - » Was this a successful mode for future collaborative efforts or is another
 - » medium needed for future meetings?
 - » Any other suggestions?

Appendix F: Establishing a Pipeline of Workers

Establishing a Pipeline of Workers



The Department of Economic Development (DED) recognizes that talent acquisition and development is one of the top priorities for Nebraska businesses and an essential element for our state's economic success. The following are programs/resources available through the Department of Economic Development, Department of Labor, and Department of Veteran's Affairs for Project Nora to consider for their workforce needs.

Customized Job Training

The Customized Job Training program provides employee training assistance to businesses that maintain, expand, and diversify the state's economic base. Award amount are \$1,000-\$4,000 per new job created in the state.

ImagineNE – Revolving Loan Fund: Workforce Training Loan

Any Taxpayer with an application under the ImagineNE Act is eligible to apply for a loan through the ImagineNE Revolving Loan Fund. Taxpayers may receive up to one workforce training and one infrastructure development loan per ImagineNE agreement. Eligible uses include expenses incurred to train current or newly hired employees for jobs, existing or created.

InternNE

Intern Nebraska (InternNE) provides grants to business who want to create net new internships in the state. The grant provides reimbursement up to \$7,500 for internship wages, tuition reimbursement, housing, transportation, and recruitment costs.

NE Career Scholarships Program

Nebraska Career Scholarships Program is a collaboration between DED and Nebraska community colleges and private, nonprofit colleges to provide scholarships to students pursuing degrees in programs of study leading to high wage, high skill and high demand careers. A requirement of the scholarship is students must complete a Nebraska-based internship, apprenticeship, clinical position, or employment in their field of study.

Nebraska Developing Youth Talent Initiative (DYTI)

DYTI is a collaboration between Nebraska businesses and public schools, in order to provide hands-on career exploration and relevant workplace learning opportunities to 7th and 8th graders in STEM related occupations.

Nebraska The Good Life Is Calling

Establishing a *Pipeline of Workers*



Worker Training Grants

The Department of Labor (DOL) provides funds to Nebraska businesses who are expanding Nebraska's workforce by increasing the pool of highly skilled workers in Nebraska, support public and private job training programs designed to train, retrain, or upgrade work skills of existing Nebraska workers, recruit workers to Nebraska, and/or train new employees of expanding Nebraska businesses.

Registered Apprenticeship (RAP) and Youth Registered Apprenticeship (YRAP)

The Department of Labor's RAP and YRAP combine supervised on-the-job training with technical classroom instruction in subjects related to apprentices occupation and the sponsoring employers industry. Throughout the apprenticeship, apprentices gain both OJT with their employer as well as an industry recognized credential upon completion.

SkillBridge

Skillbridge is a Defense Department (DOD) program for transitioning Service members. The program connects service members with industry partners in real-world job experiences. Employers have the opportunity to create their SkillBridge program to meet their specific needs, matching those needs to skills and abilities of servicemembers, at no cost to the employer. Service members continue to receive their military compensation and benefits while participating in the program.



Nebraska The
Good Life
Is Calling

Appendix G: Attestation and Agreement Capital Projects Fund Grant

CAPITAL PROJECTS FUND GRANT ATTESTATION AND AGREEMENT

This federal subaward Attestation and Agreement is hereby executed by _____, (hereinafter “Grantee” or “Subrecipient”), _____ (Unique Entity Identifier Number), existing under the laws of _____ (State), for the purpose of receiving federal funds awarded by the Nebraska Public Service Commission (“Commission”), which has been delegated the authority to determine and monitor grant awards for the American Rescue Plan Act (“ARPA”) Coronavirus Capital Projects Fund (“CPF”) in Congressional Districts One and Three, pursuant to a Memorandum of Understanding executed between the Commission and the Nebraska Department of Economic Development (“DED”).

Section 1. Purpose

The purpose of this Attestation and Agreement is to provide conditions for funding awarded (“Grant Award”) to the Subrecipient named herein for the purpose of deploying broadband service in unserved and underserved areas as defined by Neb. Rev. Stat. § 86-1302, and where households are without sufficient access to broadband service which meets the desired minimum broadband speeds as set forth by the U.S. Treasury (“Treasury”) and Neb. Rev. Stat. § 86-1304.

Section 2. Acknowledgement of Federal Subaward

The State of Nebraska was awarded federal funds under ARPA, on August 30, 2022, by the U.S. Department of Treasury (“Treasury”) under Federal Award Identification Number (FAIN) CPFFN0183. The Subrecipient named herein filed an application for a grant award with the Commission which was subsequently approved in a Commission Order entered on _____, 2023 (“Award Date”). In whole or in part, the funding source for the Grant Award¹ is from the CPF. As such, the Grant Award is considered a Subaward as defined in 2 CFR § 200.1 and federal financial assistance in relation to the Single Audit Act Amendments of 1996 (31 U.S.C. 7501-7507). The term “Subaward” means an award provided by a pass-through entity to a Subrecipient for the Subrecipient to carry out part of a federal award received by the pass-through entity

Section 3. Scope and Term

The scope of this Grant Award is the deployment of and provision of services as described in Subrecipient’s Application filed with the Commission (“Project”) which is hereby incorporated by reference into this Attestation and Agreement.²

¹ The terms “Grant Award” and “Subaward” may be used interchangeably herein.

² The Grant Award does not include funds for research and development. *See* 2 C.F.R. § 200.211.

U.S. Treasury Coronavirus Capital Projects Fund
Assistance Listing Number 21.029
Federal Award Identification Number (FAIN) CPFFN0183
Subaward Number _____

The term of the Grant Award (the “Term”) shall begin on the date signed by Subrecipient below (the “Effective Date”) and continue until the Commission has reimbursed Subrecipient for all allowable expenditures for the Commission-approved Project unless otherwise terminated by the Commission at an earlier date.

Section 4. Amount of Federal Award

The total federal share of the Grant Award made to Subrecipient is: \$ _____.

Section 5. Period of Performance

Subrecipient must fully finish the Projects(s) approved by the Commission on _____ by _____ (Date of Completion).

Section 6. Acceptance of Subaward Requirements

In accepting the Grant Award from the Commission, Subrecipient hereby agrees to comply with all applicable local, state, and federal laws, and rules, regulations and guidance now in effect or as may be amended during the term of this Grant Award. Subrecipient further certifies and agrees to the following:

1. Subrecipient agrees to comply with the requirements of ARPA, including but not limited to, regulations adopted by the Treasury pursuant to Section 604 of ARPA and guidance issued by Treasury.
2. Subrecipient certifies that the use of grant funds for the Project is eligible under ARPA and applicable guidance.
3. Subrecipient agrees that any grant funds received under this Grant Award are subject to federal and state laws, rules and regulations, and Treasury guidance, and that Subrecipient shall comply in all material respects with all applicable laws and regulations whether or not such laws or regulations are expressly referenced herein.
4. Subrecipient agrees to repay to the Commission any grant funds provided to Subrecipient which Subrecipient expends in violation of the terms, conditions, or guidance with respect to the CPF and the terms and conditions described herein. This repayment obligation does not limit any other remedies the Commission may have under its statutory authority, properly promulgated rules and regulations, or orders.
5. Subrecipient agrees to promptly report any criminal or civil litigation or any credible threat of such litigation or investigation by any governmental entity with respect to Subrecipient, or any officer or shareholder of Subrecipient, for violations of state or federal law involving fraud, bribery, misappropriation of funds, breaches of fiduciary duty or other actions bearing on the trustworthiness, credibility, or responsibility of such person where such litigation or credible threat of litigation may have a material impact on the completion of the Project.

U.S. Treasury Coronavirus Capital Projects Fund
 Assistance Listing Number 21.029
 Federal Award Identification Number (FAIN) CPFFN0183
 Subaward Number _____

Page 2

Section 7. Grant Reimbursement

1. Subrecipient certifies that it will only seek reimbursement for eligible costs under the Grant Award.
2. To the extent applicable, in addition to any other terms, conditions, restrictions, or limitations applicable to eligible costs or reimbursable expenses established by the Commission, costs or expenses charged, paid, or reimbursed under the Grant Award shall be determined as allowable under the cost principles detailed in 2 CFR 200 Subpart E – Cost Principles. To the extent that indirect costs qualify as allowable expenditures and Subrecipient does not have a federally approved indirect cost rate, the subrecipient may seek to have a negotiated indirect cost rate, request application of the de minimis rate, or otherwise waive indirect costs. Subrecipient should reference the Commission’s program guidance regarding the application of indirect cost rates.³
3. If the Commission determines that Subrecipient has failed to satisfactorily carry out its responsibilities under the Grant Award, in addition to other remedies at law, the Commission may withhold reimbursement to the Subrecipient until such time as the Commission and the Subrecipient can agree on a plan to remedy the deficiency.
4. Subrecipient acknowledges and understands that the Commission will be required to provide public reports detailing the status and expenses of all grant awards.

Section 8. Reporting Requirements

1. *Quarterly Report*- No later than fifteen (15) calendar days⁴ after the end of each calendar year quarter during the period in which allocation funds are available for expenditure, Subrecipient must submit to the Commission, using the forms provided by the Commission, the following information:
 - a. the status of each Project;
 - b. the amount of each Grant spent on the applicable Project during the quarter;
 - c. the cumulative total amount of each Grant funds spent on the applicable Project since inception;

³ Subrecipient shall notify the Commission no later than July 6, 2023, if it has an existing approved federally recognized indirect cost rate or if it seeks to have a negotiated indirect cost rate pursuant to 2 CFR § 200.332(a)(4).

⁴ For example, for the period covering January 1 through March 31, the quarterly report will be due to the Commission on or before April 15. For all quarterly reports where the 15th falls on a weekend, the report will be due the Friday before. All report information should be submitted on the template provided by the Commission on its website and to the following address: psc.broadband@nebraska.gov. Reported data will be public information and will be made available on the Commission’s website.

U.S. Treasury Coronavirus Capital Projects Fund
 Assistance Listing Number 21.029
 Federal Award Identification Number (FAIN) CPFFN0183
 Subaward Number _____

- d. the amount, if any, of each Grant that has been obligated for spending on the applicable Project that have not yet been expended;
- e. a certification that of such reporting date, and at all times since the previous reporting date, the Subrecipient is and has been in full compliance with all terms of this Attestation and Agreement, including, without limitation, compliance with Title VI of the Civil Rights Act and all other applicable anti-discrimination laws; and
- f. such other items the Commission shall reasonably request related to the Grant Award and/or the Project.

Subrecipient understands that it may be required to provide other reports concerning its financial condition, use of grant funds, or operations as requested by the Commission.

2. *Annual Performance Report*- No later than July 1 each year for three years following the receipt of the Grant Award, Subrecipient must submit the following information:
 - a. existing network service improvements and facilities upgrades, as well as new equipment purchased and deployed, capacity enhancements that support broadband access for educational institutions, health care providers, and public safety service providers;
 - b. the estimated number of end users who are currently using or forecasted to use the new or enhanced infrastructure;
 - c. the progress towards fulfilling the objectives for which the assistance was allocated;
 - d. the speed and average price of the most subscribed tier of the Subrecipient's broadband service in the project area; and
 - e. a map showing the areas where construction has been completed and the geospatial location of residences and business that are capable of receiving the newly deployed or enhanced broadband service.
3. *ARPA Reporting*- Subrecipient shall comply with any Treasury or additional Commission reporting requirements necessary to comply with ARPA.
4. *Final Close-out Report*-No later than sixty (60) days following the completion of the Project or termination of the Grant Award or expenditure of all award funds, whichever occurs later, Subrecipient shall file, on forms prescribed by the Commission, a Close-out Report which addresses the following:
 - a. a description of the accomplishments of the objectives set forth in the Subrecipient's application;
 - b. a description of any problems, delays or adverse conditions that occurred, or which impacted the overall Project objectives, caused any missed deadlines, or precluded the Subrecipient's ability to achieve the desired outcomes of the Project.

U.S. Treasury Coronavirus Capital Projects Fund
 Assistance Listing Number 21.029
 Federal Award Identification Number (FAIN) CPFFN0183
 Subaward Number _____

Page 4

- c. a comparison of how grant funds were spent against the original budget submitted to the Commission and approved in Subrecipient's application; and
- d. a map indicating that all construction has been completed as proposed in the application. If there was a portion of the proposed project area that was not constructed Subrecipient acknowledges and agrees that the Commission may require a portion of the Grant Award to be rescinded or refunded.

Additionally, as the Close-out Report forms have not been made available to the Commission as of the date of this Attestation and Agreement, the Subrecipient will comply with any request for additional data not specified herein, but which the Commission determines is necessary to comply with Treasury reporting requirements.

Section 9. Grant Close-out

Unless the Commission authorizes an extension, Subrecipient will liquidate all obligations incurred under the federal award not later than seventy-five (75) calendar days after the end date of the period of performance as specified in this Attestation and Agreement, Subrecipient will promptly refund any balances of unobligated cash that the federal awarding agency or pass-through entity paid in advance or paid and that is not authorized to be retained for use in other projects.

Subrecipient will account for any real and personal property acquired with federal funds received from the Commission.

Section 10. Access to and Retention of Records

Subrecipient shall maintain records and financial documents sufficient to evidence compliance with Treasury's regulations and guidance regarding the eligible uses of funds. Subrecipient shall permit and shall require its agents and employees to permit the Commission or its authorized representative to inspect all work, materials, payroll, records of personnel, invoices of materials, and other relevant data and records; and to audit the books, records, and accounts of the Subrecipient pertaining to the Grant Award and the Project. Where an independent audit is conducted in its normal course of business, Subrecipient shall submit one copy of any such audit to the Commission or its designated representative within thirty (30) days of receipt of such audit.

Subrecipient agrees to create and maintain records supporting its activities and services covered by the Grant Award, including but not limited to, financial records, supporting documents, and such other records as are required by federal or state law or regulations, for a period of five (5) years after either the termination date of the Grant Award as provided in the Close-out Notice provided by the Commission, or the conclusion of any claim, litigation or exception relating to the Grant Award, whichever is later. These records will be kept in Subrecipient's offices.

U.S. Treasury Coronavirus Capital Projects Fund
 Assistance Listing Number 21.029
 Federal Award Identification Number (FAIN) CPFFN0183
 Subaward Number _____

Subrecipient shall provide to the Department of Legislative Auditor, the Office of the Inspector General of the US Treasury, and the Government Accountability Office, through their representatives, a reasonable opportunity to inspect, during its normal business hours and upon prior notice, its records in relation to the Grant Award, and any other property encumbered by the Grant Award terms and conditions, and any and all books, records, accounts, including electronic books, records, accounts, and electronic mail messages, regardless of physical form or characteristics, invoices, contracts, leases payroll records, canceled checks, statements, and other documents and papers of any kind pertaining to the Project and the Grant Award.

Section 11. Project Monitoring

The Commission or any of its authorized agents may monitor and inspect all phases and aspects of Subrecipient's performance to determine compliance with its Grant Award, and the proper use of grant funds. This may include on-site visits in addition to requests for written documentation. The Commission may advise Subrecipient of any specific areas of concern and provide Subrecipient a reasonable opportunity to take corrective actions acceptable to the Commission. If correction actions are not taken, depending on the severity of the area of concern, the Commission may take further action consistent with 2 C.F.R. § 200.339 including, but not limited to, temporarily withholding award payments pending correction of the deficiency, disallowing any applicable match credit for all or part of the cost of the activity not in compliance, termination of the Grant Award in whole or in part, withholding further federal awards for the Project or program, and/or taking any other remedies that may be legally available.

Section 12. Assignment

The rights to any grant funds awarded hereunder may not be assigned, transferred, or conveyed in whole or in part without the prior written consent of the Commission. For purposes of construing this clause, a transfer of a controlling interest in Subrecipient, a merger, sale or consolidation of Subrecipient, or a sale of substantially all of Subrecipient's assets shall be considered an assignment. Subrecipient agrees that it shall provide the Commission with the earliest possible advance notice of any proposed sale or transfer or any controlling interest in or substantial assets of Subrecipient and of any proposed merger, sale, or consolidation of Subrecipient. Subrecipient agrees that it shall not use this Grant Award, or any portion thereof, for collateral or to otherwise secure any financial obligation of Subrecipient or any affiliate thereof without the prior written consent of the Commission. Subrecipient further agrees that it may not assign, pledge as collateral, grant a security interest in, create a lien against, or otherwise encumber any payments that may or will be made to Subrecipient under this Grant Award.

Section 13. Conflicts of Interest

Subrecipient understands and agrees it must maintain a conflict of interest policy consistent with 2 C.F.R. § 200.318(c) and that such conflict of interest policy is applicable to each activity

U.S. Treasury Coronavirus Capital Projects Fund
 Assistance Listing Number 21.029
 Federal Award Identification Number (FAIN) CPFFN0183
 Subaward Number _____

funded under this Grant Award. Subrecipient must disclose in writing to the Commission or Treasury, as appropriate, any potential conflict of interest affecting the awarded funds in accordance with 2 C.F.R. § 200.112.

Section 14. Compliance with Applicable Laws

1. Subrecipient agrees to comply with the requirements of Section 604 of ARPA and any guidance and regulations adopted by Treasury regarding ARPA.
2. The Grant Award funds allocated in connection with the Agreement are considered to be federal financial assistance subject to the Single Audit Act (31 U.S.C. §§ 7501-7507) and the related provisions of the Uniform Guidance, 2 C.F.R. § 200.303 regarding internal controls, §§ 200.330 through 200.332.
 - a. To the extent required to comply with 2 C.F.R. 200, Subpart F - Audit Requirements, Grantee shall complete an audit at the end of the Grantee's fiscal year ending after December 30 each year.
 - b. Grant funds awarded hereunder count toward the \$750,000 or more threshold applicable to federal awards spent during the fiscal year, which triggers 2 C.F.R. part 200, subpart F regarding audit requirements for nonprofits or governmental entities.
 - c. Nonprofit and local government subrecipients that expend \$750,000 or more in a year in federal awards (from all sources) shall have a single audit conducted for that year in accordance with the provisions of the OMNI Circular, OMB Uniform Guidance: Administrative Requirements, Cost Principles, and Audit Requirements for Federal Awards at 2 C.F.R. 200.
 - d. These audit requirements do not generally apply to for-profit business; however, the Commission remains responsible for ensuring compliance with Treasury requirements through the implementation of audit and monitoring controls pursuant to 2 C.F.R. 200.501(h). Accordingly, the requirements of this Section shall apply to Subrecipient and Subrecipient's Contractors. Subrecipient shall require and cause any Subrecipient Contractor or subgrantee or subrecipient used by Subrecipient in connection with the Grant Award to agree to and be subject to and bound by such terms and provisions.
3. Subrecipient agrees to comply with federal rules and regulations applicable to this Grant Award including but not limited to the following:
 - a. Uniform Administrative Requirements, Cost Principles, and Audit Requirements for Federal Awards, 2 C.F.R. Part 200, other than such provisions as Treasury may determine are inapplicable to this Grant Award and subject to such exceptions as may be otherwise provided by Treasury. Audit Requirements of the Uniform Guidance, implementing the Single Audit Act, shall apply to this award.
 - b. Obtaining and Maintaining a Unique Entity Identifier (UEI) in the System for Award Management (SAM), 2 C.F.R. Part 25, as set forth in Appendix A to 2

U.S. Treasury Coronavirus Capital Projects Fund
 Assistance Listing Number 21.029
 Federal Award Identification Number (FAIN) CPFFN0183
 Subaward Number _____

- C.F.R. Part 25 is hereby incorporated by reference. The Commission will require all subrecipients to obtain a UEI and to provide corresponding account information before any payments will be made under a Grant Award.
- c. Developing appropriate internal control procedures consistent with 2 C.F.R. § 200.303.
 - d. Reporting Subaward and Executive Compensation Information, 2 C.F.R. Part 170, pursuant to which the award term set forth in Appendix A to 2 C.F.R. Part 170 is hereby incorporated by reference.
 - e. OMB Guidelines to Agencies on Governmentwide Debarment and Suspension (not procurement), 2 C.F.R. Part 180, including the requirement to include a term or condition in all lower tier covered transactions (contracts and subcontracts described in 2 C.F.R. Part 180, subpart B) that the Grant Award is subject to 2 C.F.R. Part 180 and Treasury's implementing regulation at 31 C.F.R. Part 19.
 - f. Subrecipient Integrity and Performance Matters, pursuant to which the award term set forth in 2 C.F.R. Part 200, Appendix XII to Part 200 is hereby incorporated by reference.
 - g. Governmentwide Requirements for Drug-Free Workplace, 31 C.F.R. Part 20.
 - h. New Restrictions on Lobbying, 31 C.F.R. Part 21. These regulations require certification by Subrecipients (and Subrecipient Contractors) that they have not engaged in prohibited lobbying activities and/or have filed any required disclosures in accordance with applicable laws. Submission of this certification is a prerequisite for making or entering into this transaction imposed by Section 1352, Title 31, U.S. Code; any person who fails to file the required certification may be subject to a civil penalty of not less than \$10,000 and not more than \$100,000 for each such failure. In accordance with these Applicable Laws, Subrecipient certifies the following:
 - i. No federal funds have been paid or will be paid by, or on behalf of Subrecipient, to any person for influencing or attempting to influence an officer or employee of the Commission, a member of Congress, an officer or employee of Congress, or an employee of a member of Congress in connection with the awarding of any federal contract, the making of any federal grant, the making of any federal loan, the entering into of any cooperative agreement, or the extension, continuation, renewal, amendment, or modification of any federal contract, grant, loan, or cooperative agreement.
 - ii. If any funds other than federal funds have been paid or will be paid to any person for influencing or attempting to influence an officer or employee of the Commission, a member of Congress, an officer or employee of Congress, or an employee of a member of Congress in connection with any federal contract, grant, loan, or cooperative agreement, Subrecipient

U.S. Treasury Coronavirus Capital Projects Fund
Assistance Listing Number 21.029
Federal Award Identification Number (FAIN) CPFFN0183
Subaward Number _____

Page 8

- must complete and submit Standard Form-LLL, “Disclosure Form to Report Lobbying” in accordance with its instructions.
- i. Uniform Relocation Assistance and Real Property Acquisitions Act of 1970 (42 U.S.C. §§ 4601-4655) and implementing regulations.
 - j. The Davis-Bacon Act (40 U.S.C. §§ 3141-3144, and 3146-3148) as supplemented by Department of Labor regulations (29 C.F.R. part 5, “Labor Standards Provisions Applicable to Contracts Covering Federally Financed and Assisted Construction”), where applicable.
 - k. Generally applicable federal environmental laws and regulations.⁵
 - l. Contract provisions for non-federal entity contracts under federal awards (Appendix II, 2 C.F.R. Part 200). All contracts entered into by Subrecipients must comply with the following:
 - i. All prime construction contracts in excess of \$10,000 must address termination for cause and for convenience by a non-federal entity, the manner in by which it will be effected, and the basis for settlement.
 - ii. All federally assisted construction contracts must contain an Equal Employment Opportunity provision in accordance with Executive Order 11246 (30 FR 12319, 12935, 3 C.F.R. Part 1964-1965 Comp. p. 339) as amended by Executive Order 11375 and implementing regulations at 41 C.F.R. part 60 “Office of Federal Contract Compliance Programs, Equal Employment Opportunity, Department of Labor.”
 - iii. When required by federal program legislation, all prime construction contracts greater than \$2,000 must include a provision for compliance with the Davis-Bacon Act and the Copeland “Anti-Kickback” Act.
 - iv. It is prohibited to procure or renew contracts on telecommunications and video surveillance services or equipment from Huawei Technologies or ZTE Corporation, including any subsidiary or affiliate of these entities
 - v. Contracts and subgrants in excess of \$150,000 must contain a provision of compliance with the Clean Air Act and the Federal Water Pollution Control Act.
 - vi. Contractors in contracts in excess of \$100,000 must file the required certification in accordance with the Byrd Anti-Lobbying Amendment.
 - vii. If the federal award meets the definition of “funding agreement”, contracts entered into with small business firms or nonprofit organizations for the purpose of experimental, developmental, or research work must include provisions of “Rights to Inventions Made by Nonprofit Organizations and Small Business Firms Under Government Grants, Contracts and Cooperative Agreements”

⁵ See <https://home.treasury.gov/system/files/136/CPF-Environmental-Questionnaire.pdf> for a checklist of environmental laws that may apply. Where applicable, subrecipients will need to retain records, permits and documentation necessary to demonstrate compliance with federal environmental requirements.

U.S. Treasury Coronavirus Capital Projects Fund
 Assistance Listing Number 21.029
 Federal Award Identification Number (FAIN) CPFFN0183
 Subaward Number _____

- viii. All contracts in excess of \$100,000 that employ mechanics or laborers must include a provision for compliance with Contract Work Hours and Safety Standards Act.
 - ix. No contract shall be awarded to a contractor in violation of 2 C.F.R. § 200.215 and regulations implementing Never Contract with the Enemy in 2 C.F.R. part 183.
 - x. No contract shall be awarded to a contractor included on the federally debarred bidder's list. The list of entities that are not allowed to do business with the federal government can be found at <https://sam.gov/content/exclusions>.
 - m. Pursuant to 2 C.F.R. 200.321, Subrecipient shall take all necessary affirmative steps to assure that minority owned businesses, women's business enterprises, and labor surplus area firms are used when possible.
4. Subrecipient agrees to fully comply with all applicable federal, state, or local laws, rules, regulations, and executive orders including but not limited to:
- a. Title VI of the Civil Rights Act of 1964 (42 U.S.C. §§ 2000d *et seq.*) and Treasury's implementing regulations at 31 C.F.R. Part 22, which prohibits discrimination on the basis of race, color, or national origin under programs or activities receiving financial assistance;
 - b. The Fair Housing Act, Title VIII of the Civil Rights Act of 1968 (42 U.S.C. §§ 36012 *et seq.*) which prohibits discrimination in housing on the basis of race, color, religion, national origin, sex, familial status, or disability;
 - c. Section 504 of the Rehabilitation Act of 1973, as amended (29 U.S.C. § 794), which prohibits discrimination on the basis of disability under any program or activity receiving federal financial assistance;
 - d. The Age Discrimination Act of 1975, as amended (42 U.S.C. §6101 *et seq.*), and Treasury's implementing regulations at 31 C.F.R. Part 23, which prohibits discrimination on the basis of age in programs or activities receiving financial assistance;
 - e. Title II of the Americans with Disabilities Act of 1990 (42 U.S. Code § 12101 *et seq.*) which prohibits discrimination on the basis of disability under programs and activities and services provided or made available by state and local governments or instrumentalities or agencies thereto;
 - f. The Architectural Barriers Act of 1968, as amended (42 U.S.C. § 4151 *et seq.*);
 - g. The Uniform Federal Accessibility Standards (UFAS), as published by the United States Access Board;
 - h. The Council on Environmental Quality Regulations for Implementing the Procedural Provisions of NEPA and certain related federal environmental laws, statutes, regulations, and Executive Orders found in 7 C.F.R. 1970;

U.S. Treasury Coronavirus Capital Projects Fund
 Assistance Listing Number 21.029
 Federal Award Identification Number (FAIN) CPFFN0183
 Subaward Number _____

Page 10

- i. The Native American Graves Protection and Repatriation Act (25 USC 3001 *et seq.*, 43 C.F.R. § 10.4); (ix) the Communications Act of 1934, as amended, (47 U.S.C. § 151 *et seq.*);
 - j. The Clean Air Act and the Federal Water Pollution Control Act;
 - k. The Telecommunications Act of 1996, as amended (Pub. L. 104-104, 110 Stat. 56 (1996); and the Communications Assistance for Law Enforcement Act (47 U.S.C. § 1001 *et seq.*); and
 - l. Governor Pillen’s Executive Order No. 23-05, issued on February 22, 2023, which prohibits state agencies from awarding grant funding designated for broadband deployment to recipients using or deploying communications equipment and services listed on the Covered List (“prohibited equipment”).
5. Subrecipient and its contractors, subcontractors and subrecipients are the employer for the purpose of providing healthcare benefits and paying any applicable penalties, fees and taxes under the Patient Protection and Affordable Care Act [P.L. 111-148, 124 Stat. 119].
 6. Subrecipient agrees that the hiring of persons to perform work on the Project will be made on the basis of merit and qualifications and there will be no discrimination based on race, color, sex, pregnancy, childbirth or medical conditions related to pregnancy or childbirth, political or religious affiliation or ideas, culture, creed, social origin or condition, genetic information, sexual orientation, gender identity or expression, national origin, ancestry, age, disability, military service or veteran status, or marital status.
 7. Subrecipient shall comply with the provisions of Nebraska Workers Compensation Act (Neb. Rev. Stat. § 48-101 *et seq.*).
 8. If and when applicable, Subrecipient shall comply with applicable state prevailing wage laws.
 9. Subrecipient shall comply with the provisions of the Historic Sites Act of 1935 and the National Historic Preservation Act of 1966, where applicable. Subrecipient will not, without the prior written consent of the Commission, use any portion of the Grant Award to construct any facility which shall involve any district, site, building, structure or object which is included in, or eligible for inclusion in, the National Register of Historic Places maintained by the Secretary of the Interior.
 10. In the event of Subrecipient’s noncompliance with section 604 of the Act, or any other applicable laws, Treasury’s implementing regulations, guidance, or any reporting or any other program requirements, Treasury and the Commission may impose additional conditions on the receipt of grant reimbursement or any future grant funding, if any, or take any other available remedies as set forth in 2 C.F.R. § 200.339. Funding provided may be subject to recoupment, in whole or in part as and any additional payments may be subject to withholding.

Section 15. Prohibition on Certain Telecommunications and Video Surveillance Services and Equipment

U.S. Treasury Coronavirus Capital Projects Fund
 Assistance Listing Number 21.029
 Federal Award Identification Number (FAIN) CPFFN0183
 Subaward Number _____

Subrecipient acknowledges and certifies that it will not expend grant funds to 1) procure and obtain; 2) extend or renew a contract to procure or obtain; or 3) enter into a contract (or extend or renew a contract) to procure or obtain equipment, services, or systems that use covered telecommunications equipment or services as a substantial or essential component of any system or as critical technology as part of any system consistent with the provisions of 2 C.F.R. § 200.216.

Section 16. Insurance

1. *General Requirements.* Subrecipient must maintain-- and assure that its contractors, subcontractors and subrecipients maintain-- for the duration of the Project, at their own cost and expense, primary liability insurance against claims for injuries (including death) to persons or damages to property, including contractual liability, that may arise from or in connection with the performance of the duties and obligations in the Grant Award by Subrecipient, its agents, employees, assigns, contractors, or subcontractors. This insurance must cover such claims as may be caused by any negligent act or omission.
2. *Primary Insurance.* Subrecipient's insurance coverage must be primary insurance with respect to the State of Nebraska, its elected or appointed officials, employees, or volunteers and the State's insurance will not contribute with it.
3. *General Provisions.* The Commission reserves the right to request complete copies of the Subrecipient's insurance policy, including endorsements, at any time. Insurance coverage limits do not limit Subrecipient's liability under this Agreement.

Section 17. Sovereign Immunity

Neither the Commission nor the State of Nebraska waives any immunity defenses (including sovereign immunity, governmental immunity, immunity based on the Eleventh Amendment to the Constitution of the United States, or otherwise) or any other defenses available to either and specifically retains and reserves all immunity defenses.

Section 18. Representations and Warranties

1. Subrecipient certifies that there is no pending or threatened legal, arbitration or governmental actions or proceedings to which Subrecipient is a party or to which any of its property is subject which, if adversely determined, could have a material adverse effect on the Subrecipient's ability to complete the Project or the Grant Award.
2. Subrecipient represents and warrants that it is not in arrears with respect to the payment of any monies due and owing the State of Nebraska or any department, agency, office, or any other governmental entity, unit, or subdivision thereof, including but not limited to the payment of taxes and employee benefits. Subrecipient represents that its accounting system is adequate to comply with this Attestation and Agreement.

U.S. Treasury Coronavirus Capital Projects Fund
 Assistance Listing Number 21.029
 Federal Award Identification Number (FAIN) CPFFN0183
 Subaward Number _____

Page 12

3. Subrecipient certifies that it is not presently debarred, suspended, or otherwise excluded by agencies, as well as parties declared ineligible under statutory or regulatory authority. Subrecipient agrees to immediately notify the Commission if it is debarred, suspended or otherwise ineligible under statutory or regulatory authority to receive federal grant funding.

Section 19. Protection for Whistleblowers

1. In accordance with 41 U.S.C. § 4712, Subrecipient may not discharge, demote, or otherwise discriminate against an employee in reprisal for disclosing to any of the list of persons or entities provided below, information that the employee reasonably believes is evidence of gross mismanagement of a federal contract or grant, a gross waste of federal funds, an abuse of authority relating to a federal contract or grant, a substantial and specific danger to public health or safety, or a violation of law, rule, or regulation related to a federal contract (including the competition for or negotiation of a contract) or grant.
2. The list of persons and entities referenced in the paragraph above includes the following:
 - a. A member of Congress or a representative of a committee of Congress;
 - b. An Inspector General;
 - c. The Government Accountability Office;
 - d. A Treasury employee responsible for contract or grant oversight or management;
 - e. An authorized official of the Department of Justice or other law enforcement agency;
 - f. A court or grand jury; or
 - g. A management official or other employee of Subrecipient, contractor, or subcontractor who has the responsibility to investigate, discover, or address misconduct.
3. Subrecipient shall inform its employees in writing of the rights and remedies provided under this section, in the predominant native language of the workforce.

Section 20. Disclaimer

1. The United States expressly disclaims any and all responsibility or liability to Subrecipient or third persons for the actions of Subrecipient or third persons resulting in death bodily injury, property damages, or any other losses resulting in any way from the performance of this award or any other losses resulting in any way from the performance of this award or any contract, or subcontract of this award.
2. The acceptance of this award by Subrecipient does not in any way establish an agency relationship among or between the United States, the State of Nebraska, the Commission, DED, and Subrecipient.

U.S. Treasury Coronavirus Capital Projects Fund
 Assistance Listing Number 21.029
 Federal Award Identification Number (FAIN) CPFFN0183
 Subaward Number _____

Section 21. Notices

Notices pertaining to this Attestation and Agreement and Grant Award shall be in writing and delivered to:

To the Commission:
Cullen Robbins
Director--NUSF/Telecommunications
Nebraska Public Service Commission
1200 N Street; Suite 300
PO Box 94927
Lincoln, Nebraska 68509
psc.broadband@nebraska.gov

To Subrecipient:

The effective date for any notice shall be the date of delivery of such notice (not the date of mailing) which may be affected by certified U.S. Mail return receipt requested with postage prepaid thereon or by recognized overnight delivery service, such as Federal Express or UPS. Each such notice shall be deemed to have been provided:

- At the time it is actually received in the case of electronic mail or hand delivery;
- Within one (1) day in the case of overnight delivery, courier or services such as Federal Express with guaranteed next-day delivery; or
- Within five (5) days after it is deposited in the U.S. Mail.

Section 22. Increasing Seat Belt Use in the United States

Pursuant to Executive Order 13043, 62 FR 19217 (Apr. 18, 1997), Subrecipient should encourage its contractors to adopt and enforce on-the-job seat belt policies and programs for their employees when operating company-owned, rented or personally owned vehicles.

U.S. Treasury Coronavirus Capital Projects Fund
Assistance Listing Number 21.029
Federal Award Identification Number (FAIN) CPFFN0183
Subaward Number _____

Section 23. Reducing Text Messaging While Driving

Pursuant to Executive Order 13513, 74 FR 51225 (Oct. 6, 2009), Subrecipient should encourage its employees, subrecipients, and contractors to adopt and enforce policies that ban text messaging while driving, and Subrecipient should establish workplace safety policies to decrease accidents caused by distracted drivers.

Section 24. False Statements

Subrecipient understands that making false statements or claims in connection with this Grant Award is a violation of federal law and may result in criminal, civil, or administrative sanctions, including fines, imprisonment, civil damages and penalties, debarment from participating in federal awards or contracts, and/or any other remedy available by law.

Section 25. Publications

Any publications produced with funds from this Grant Award must display the following language: "This project [is being] [was] administered through the Nebraska Broadband Bridge Program, supported in whole or part by the American Rescue Plan Act Coronavirus Capital Projects Fund, award number CPFFN0183, a federal award granted to the State of Nebraska by the U.S. Department of the Treasury."

By executing this Attestation and Agreement, Subrecipient agrees to abide by all the terms and conditions set forth herein.

Dated this _____ day of _____, 2023.

Signature

Printed Name

Title

Company

Address

U.S. Treasury Coronavirus Capital Projects Fund
Assistance Listing Number 21.029
Federal Award Identification Number (FAIN) CPFFN0183
Subaward Number _____

Page 15

City, State, Zip

Telephone Number

Email Address

Unique Entity Identifier

U.S. Treasury Coronavirus Capital Projects Fund
Assistance Listing Number 21.029
Federal Award Identification Number (FAIN) CPFFN0183
Subaward Number _____

Civil Rights Compliance Attestation and Agreement

The undersigned Subrecipient hereby attests to its current compliance and provides assurance of its future compliance with Title VI of the Civil Rights Act of 1964, as amended, which prohibits exclusion from participation, denial of the benefit of, or subjection to discrimination under programs and activities receiving federal financial assistance, of any person in the United States on the ground of race, color, or national origin (42 U.S.C. § 2000d *et seq.*), as implemented by the Department of the Treasury Title VI regulations at 31 CFR Part 22 and other pertinent executive orders such as Executive Order 13166, directives, circulars, policies, memoranda, and/or guidance documents.

Subrecipient understands that denying a person access to its programs, services, and activities because of Limited English Proficiency (“LEP”) is a form of national origin discrimination prohibited under Title VI of the Civil Rights Act of 1964 and the Department of the Treasury’s implementing regulations. Accordingly, Subrecipient shall initiate reasonable steps, or comply with the Department of the Treasury’s directives, to ensure that LEP persons have meaningful access to its programs, services, and activities. Subrecipient understands and agrees that meaningful access may entail providing language assistance services, including oral interpretation and written translation where necessary, to ensure effective communication in Subrecipient’s programs, services, and activities. Subrecipient agrees to consider the need for language services for LEP persons when Subrecipient develops applicable budgets and conducts programs, services, and activities. Subrecipient acknowledges and agrees that compliance with the assurances constitutes a condition of continued receipt of federal financial assistance and is binding upon Subrecipient and its successors, transferees, and assignees for the period in which such assistance is provided.

Subrecipient agrees to comply with Title VI of the Civil Rights Act of 1964, which prohibits recipients of federal financial assistance from excluding from a program or activity, denying benefits of, or otherwise discriminating against a person on the basis of race, color or national origin (42 U.S. C. § 2000d *et seq.*), as implemented by the Department of Treasury’s Title VI regulations, 31 CFR Part 22, which are herein incorporated by reference and made a part of this attestation and agreement. Title VI also includes protection to persons with “Limited English Proficiency” in any program or activity receiving federal financial assistance, 42 U.S.C. § 2000d *et seq.*, as implemented by the Department of the Treasury’s Title VI regulations, 31 CFR Part 22, and herein incorporated by reference and made a part of this attestation and agreement. Subrecipient further acknowledges and agrees that it will require any sub-grantees, contractors, subcontractors, successors, transferees, and assignees to comply with Title VI of the Civil Rights Act of 1964, and effectively monitor compliance, consistent with the assurances provided herein.

Subrecipient agrees that it will maintain a complaint log and inform the Commission and the Department of the Treasury of any complaints of discrimination on the grounds of race, color, or national origin, and limited English proficiency covered by Title VI of the Civil Rights Act of

U.S. Treasury Coronavirus Capital Projects Fund
 Assistance Listing Number 21.029
 Federal Award Identification Number (FAIN) CPFFN0183
 Subaward Number _____

Page 17

1964 and implementing regulations and provide, upon request, a list of all such reviews or proceedings based on the complaint, pending or completed, including outcome. Subrecipient also must inform the Commission and the Department of the Treasury if Subrecipient has received no complaints under Title VI.

Subrecipient agrees to cooperate in any enforcement or compliance review activities by the Department of the Treasury of the aforementioned obligations. Enforcement may include investigation, arbitration mediation, litigation, and monitoring of any settlement agreements that may result from these actions. Subrecipient shall comply with information requests, on-site compliance reviews and reporting requirements.

Subrecipient agrees to provide to the Commission upon request documentation of an administrative agency's or court's findings of Subrecipient's non-compliance of Title VI and efforts to address the non-compliance, including any voluntary compliance or other agreements between Subrecipient and the administrative agency that made the finding. If Subrecipient settles a case or matter alleging such discrimination, Subrecipient must provide documentation of the settlement.

Under penalty of perjury, the signing official(s) on behalf of Subrecipient certifies that he/she has read and understood its obligations as herein described, that any information submitted in conjunction with this assurance document is accurate and complete, and that Subrecipient is in compliance with the aforementioned nondiscrimination requirements.

Executed on this _____, day of _____, 2023.

By: _____
Signature

Printed Name

Title

Entity Name

U.S. Treasury Coronavirus Capital Projects Fund
Assistance Listing Number 21.029
Federal Award Identification Number (FAIN) CPFFN0183
Subaward Number _____

Appendix H: Nebraska Digital Equity Table

Gigabit capable is defined based on the below methodology:

- Using the FCC Broadband Availability data, where any of these institutions fall within an H3 Resolution 8 hexagon where fiber to the premises is available and where advertised speeds are at least 1000 / 1000 mbps, we assign these locations as “Gigabit Capable.”
- Where any of these institutions fall within an Ookla Speedtest reporting cell average upload speeds of at least 500 mbps have been reported in the last year (using a device with precise location data, such as mobile phone with GPS location), we also assign these locations as “Gigabit Capable.”

CAI_Type	Location_ID	Entity_name	CMS_Number	FRN	Address	City	State	Zip_Code	Technology	Download	Upload	Classification	Longitude	Latitude
Healthcare	1011835841	ADVANCED MEDICAL IMAGING SURGERY CENTER, LLC	28C0001066	0	7555 Pioneers Blvd	Lincoln	NE	68506-4673		0	0	Gigabit capable	-96.61699912	40.76964969
Healthcare		RIVERVIEW SURGICAL CENTER, LLC	28C0001065	0	201 E 4th St	South Sioux City	NE	68776-9916		0	0	Gigabit capable	-96.41172972	42.48559411
Healthcare		SEVENTH AVENUE SURGERY CENTER	28C0001064	0	4107 7th Ave	Kearney	NE	68845-1312		0	0	Gigabit capable	-99.09115585	40.7159048
Healthcare		UNITED VASCULAR OF OMAHA LLC	28C0001063	0	17410 Burke St STE 105	Omaha	NE	68118-2250		0	0	Gigabit capable	-96.18836744	41.25969843
Healthcare	1011850267	DOCTORS OUTPATIENT SURGERY CENTER	28C0001062	0	5055 A St STE 100	Lincoln	NE	68510-4970		0	0	Gigabit capable	-96.65017915	40.79891967
Healthcare		LINCOLN DIGESTIVE HEALTH CENTER	28C0001061	0	2300 S 16th St STE 512	Lincoln	NE	68502-3704		0	0	Gigabit capable	-96.69916619	40.78814201
Healthcare	1313061904	CHI HEALTH AMBULATORY SURGERY CENTER AT MIDLANDS	28C0001059	0	11111 S 84th St STE 2200	Papillion	NE	68046-4122		0	0	Gigabit capable	-96.04004202	41.13596929
Healthcare		R CHOICE SURGICAL CENTER, LLC	28C0001058	0	2900 E Elk Ln STE 2	Fremont	NE	68025-8691		0	0	Gigabit capable	-96.45994433	41.450381
Healthcare		KEARNEY PAIN TREATMENT CENTER LLC	28C0001057	0	920 E 56th St STE D	Kearney	NE	68847-8628		0	0	Gigabit capable	-99.07015373	40.72843453
Healthcare	1343329051	PACIFIC SURGERY CENTER, LLC	28C0001056	0	10707 Pacific St STE 100	Omaha	NE	68114-4762		0	0	Gigabit capable	-96.08037148	41.24866077
Healthcare	1343260729	METHODIST ENDOSCOPY CENTER, LLC	28C0001055	0	515 N 162nd Ave STE 201	Omaha	NE	68118-2540		0	0	Gigabit capable	-96.16845383	41.26434255
Healthcare		SOUTHWEST LINCOLN SURGERY CENTER, LLC	28C0001054	0	2222 S 16th St STE 315	Lincoln	NE	68502-3762		0	0	Gigabit capable	-96.69899244	40.79151381
Healthcare		BERGAN MERCY SURGERY CENTER, LLC	28C0001051	0	7500 Mercy Rd STE 4300	Omaha	NE	68124-2319		0	0	Gigabit capable	-96.03069805	41.23788479
Healthcare	1343332913	MIDWEST SURGERY CENTER INC	28C0001050	0	10784 V St	Omaha	NE	68127-2952		0	0	Gigabit capable	-96.08036606	41.20351009
Healthcare	1343402519	LAKESIDE ENDOSCOPY CENTER LLC	28C0001049	0	17001 Lakeside Hills Plz STE 201	Omaha	NE	68130-4670		0	0	Gigabit capable	-96.18028329	41.23508015
Healthcare	1033894689	KEARNEY EYE SURGICAL CENTER INC	28C0001047	0	411 W 39th St STE 2	Kearney	NE	68845-2805		0	0	Gigabit capable	-99.08791574	40.71397457
Healthcare	1343361947	OUTPATIENT SURGICAL SPECIALTIES CENTER LLC	28C0001044	0	11704 W Center Rd STE 110	Omaha	NE	68144-4327		0	0	Gigabit capable	-96.09647505	41.23431476
Healthcare	1313037288	PAPILLION EYE SURGICAL CENTER	28C0001041	0	535 Fortune Dr STE 200	Papillion	NE	68046-3428		0	0	Gigabit capable	-96.02720128	41.16055468
Healthcare	1343422005	LAKESIDE AMBULATORY SURGICAL CENTER, LLC	28C0001040	0	17030 Lakeside Hills Plz STE 110	Omaha	NE	68130-2440		0	0	Gigabit capable	-96.18158668	41.23702458
Healthcare	1287948241	HASTINGS SURGICAL CENTER, LLC	28C0001039	0	5803 Osborne Dr W	Hastings	NE	68901-9158		0	0	Gigabit capable	-98.38262056	40.64126285
Healthcare	1343307293	ADVANCED SURGERY CENTER, LLC	28C0001038	0	111 S 10th St	Omaha	NE	68102-1104		0	0	Gigabit capable	-95.92920181	41.25931959
Healthcare		VANCE THOMPSON VISION SURGERY CENTER NE, LLC	28C0001037	0	4909 S 118th St	Omaha	NE	68137-2213		0	0	Gigabit capable	-96.09841068	41.20907756
Healthcare	1015044285	OREGON TRAIL EYE SURGERY CENTER, INC	28C0001036	0	329 W 40th St	Scottsbluff	NE	69361-4634		0	0	Gigabit capable	-103.6686798	41.88644698
Healthcare	1343413787	MPC COLONOSCOPY CENTER	28C0001035	0	9850 Nicholas St STE 100	Omaha	NE	68114-2191		0	0	Gigabit capable	-96.06642123	41.26900445
Healthcare	1052777123	NORTH PLATTE SURGERY CENTER, LLC	28C0001032	0	621 W Francis St	North Platte	NE	69101-0608		0	0	Gigabit capable	-100.7721867	41.12263073
Healthcare	1343261105	MIRACLE HILLS SURGERY CENTER	28C0001031	0	11819 Miracle Hills Dr STE 201	Omaha	NE	68154-4428		0	0	Gigabit capable	-96.09776109	41.26793127
Healthcare	1343285989	POPP COSMETIC SURGERY PC	28C0001029	0	11919 Grant St STE 100	Omaha	NE	68164-3475		0	0	Gigabit capable	-96.09992689	41.28020724
Healthcare	1033896544	HEARTLAND SURGERY CENTER	28C0001028	0	3515 30th Ave	Kearney	NE	68845-2298		0	0	Gigabit capable	-99.12199909	40.71093437
Healthcare	1393664590	HASTINGS LASER & EYE SURGERY CENTER, LLC	28C0001027	0	715 N Kansas Ave STE 303	Hastings	NE	68901-4452		0	0	Gigabit capable	-98.38613979	40.591264
Healthcare		HEARTLAND CATARACT & LASER SURGERY CENTER	28C0001026	0	1103 Galvin Rd S	Bellevue	NE	68005-3004		0	0	Gigabit capable	-95.91595495	41.14912914
Healthcare	1343268296	MIDWEST EYE SURGERY CENTER, LLC	28C0001025	0	4353 Dodge St	Omaha	NE	68131-2709		0	0	Gigabit capable	-95.97819773	41.25964354

CAI_Type	Location_ID	Entity_name	CMS_Number	FRN	Address	City	State	Zip_Code	Technology	Download	Upload	Classification	Longitude	Latitude
Healthcare		FOUNTAIN POINT SURGERY CENTER	28C0001024	0	3901 W Norfolk Ave STE L	Norfolk	NE	68701-9218		0	0	Gigabit capable	-97.46879573	42.03238727
Healthcare	1287824636	SURGERY CENTER OF FREMONT, LLC	28C0001023	0	2727 N Clarkson St	Fremont	NE	68025-7713		0	0	Gigabit capable	-96.49014134	41.45539275
Healthcare	1011874111	UROLOGY SURGICAL CENTER	28C0001022	0	5500 Pine Lake Rd	Lincoln	NE	68516-3389		0	0	Gigabit capable	-96.64532509	40.74094988
Healthcare		NEBRASKA SURGERY CENTER, LLC	28C0001020	0	1730 S 70th St	Lincoln	NE	68506-1613		0	0	Gigabit capable	-96.62504391	40.79450191
Healthcare		GRAND ISLAND SURGERY CENTER, LLC	28C0001019	0	PO BOX 5434	Grand Island	NE	68802-5434		0	0	Gigabit capable	-98.36955857	40.92615708
Healthcare		FAITH REGIONAL SURGERY CENTER	28C0001018	0	2701 W Norfolk Ave STE 101	Norfolk	NE	68701-4408		0	0	Gigabit capable	-97.45098886	42.03244981
Healthcare	1343365796	ADVANCED CENTER FOR SURGERY	28C0001017	0	2802 Oak View Dr	Omaha	NE	68144-5604		0	0	Gigabit capable	-96.13405021	41.23213354
Healthcare	1343325585	MIDWEST ENDOSCOPY SERVICES, LLC	28C0001016	0	8901 Indian Hills Dr STE 100	Omaha	NE	68114-4032		0	0	Gigabit capable	-96.05143706	41.2618098
Healthcare	1011854745	NOC SURGERY CENTER	28C0001015	0	6900 A St STE 200	Lincoln	NE	68510-4120		0	0	Gigabit capable	-96.62727676	40.79890886
Healthcare	1011818104	LINCOLN ENDOSCOPY CENTER, LLC	28C0001013	0	4545 R St STE 101	Lincoln	NE	68503-3799		0	0	Gigabit capable	-96.65659516	40.81709969
Healthcare	1393783089	PHYSICIAN'S SURGICAL CENTER	28C0001012	0	1500 S 48th St STE 201	Lincoln	NE	68506-1277		0	0	Gigabit capable	-96.65363928	40.79672441
Healthcare	1343418436	OMEGA SURGERY CENTERS, LLC	28C0001010	0	11606 Nicholas St STE 100	Omaha	NE	68154-4486		0	0	Gigabit capable	-96.09544056	41.26969327
Healthcare		OMEGA SURGERY CENTERS, LLC	28C0001008	0	755 Fallbrook Blvd STE 204	Lincoln	NE	68521-9055		0	0	Gigabit capable	-96.73059951	40.87753535
Healthcare	1343307905	OMAHA AMBULATORY SURGERY CENTER	28C0001006	0	825 N 90th St	Omaha	NE	68114-2702		0	0	Gigabit capable	-96.05247055	41.26754529
Healthcare	1343334836	SURGI-SUITE	28C0001004	0	8900 W Dodge Rd	Omaha	NE	68114-3302		0	0	Gigabit capable	-96.0505827	41.26344867
Healthcare	1343403629	THE UROLOGY CENTER, P.C.	28C0001002	0	111 1/2 S 90th St	Omaha	NE	68114-3907		0	0	Gigabit capable	-96.05246468	41.25956688
Healthcare	1343298749	OMAHA SURGICAL CENTER	28C0001000	0	8051 W Center Rd	Omaha	NE	68124-3151		0	0	Gigabit capable	-96.03887468	41.23361416
Healthcare	1115267018	JENNIE M MELHAM MEMORIAL MEDICAL CENTER	Broken Bow	0	145 Memorial Dr	Critical Access Hospitals	NE	281365		0	0	Gigabit capable	-99.6320635	41.40906906
Healthcare	1031954748	BEATRICE COMMUNITY HOSPITAL & HEALTH CENTER, INC	Beatrice	0	PO BOX 278	Critical Access Hospitals	NE	281364		0	0	Gigabit capable	-96.74269814	40.2653871
Healthcare		COMMUNITY HOSPITAL	McCook	0	PO BOX 1328	Critical Access Hospitals	NE	281363		0	0	Gigabit capable	-100.6273891	40.20587683
Healthcare	1037456125	PHELPS MEMORIAL HEALTH CENTER	Holdrege	0	1215 Tibbals St	Critical Access Hospitals	NE	281362		0	0	Gigabit capable	-99.38201934	40.44772545
Healthcare		LEXINGTON REGIONAL HEALTH CENTER	Lexington	0	PO BOX 980	Critical Access Hospitals	NE	281361		0	0	Gigabit capable	-99.74228892	40.78453696
Healthcare		BOX BUTTE GENERAL HOSPITAL	Alliance	0	PO BOX 810	Critical Access Hospitals	NE	281360		0	0	Gigabit capable	-102.8801999	42.11755696
Healthcare	1034696370	MEMORIAL COMMUNITY HOSPITAL & HEALTH SYSTEM	Blair	0	810 N 22nd St	Critical Access Hospitals	NE	281359		0	0	Gigabit capable	-96.14561057	41.55156632
Healthcare	1393481646	GORDON MEMORIAL HOSPITAL DISTRICT	Gordon	0	300 E 8th St	Critical Access Hospitals	NE	281358		0	0	Gigabit capable	-102.1997048	42.81187457
Healthcare	1086883188	SIDNEY REGIONAL MEDICAL CENTER	Sidney	0	1000 Pole Creek Xing	Critical Access Hospitals	NE	281357		0	0	Gigabit capable	-102.9522718	41.1358928
Healthcare		PERKINS COUNTY HEALTH SERVICES	Grant	0	900 Lincoln Ave	Critical Access Hospitals	NE	281356		0	0	Gigabit capable	-101.7268648	40.84836012
Healthcare		OGALLALA COMMUNITY HOSPITAL	Ogallala	0	2601 N Spruce St	Critical Access Hospitals	NE	281355		0	0	Gigabit capable	-101.7204165	41.15125704
Healthcare	1058177472	CRETE AREA MEDICAL CENTER	Crete	0	PO BOX 220	Critical Access Hospitals	NE	281354		0	0	Unknown	-96.94570818	40.62453715

CAI_Type	Location_ID	Entity_name	CMS_Number	FRN	Address	City	State	Zip_Code	Technology	Download	Upload	Classification	Longitude	Latitude
Healthcare		VALLEY COUNTY HEALTH SYSTEM	Ord	0	2707 L St	Critical Access Hospitals	NE	281353		0	0	Unknown	-98.94307653	41.60319787
Healthcare		COMMUNITY MEDICAL CENTER, INC	Falls City	0	PO BOX 399	Critical Access Hospitals	NE	281352		0	0	Unknown	-95.59451781	40.07148715
Healthcare		CHASE COUNTY COMMUNITY HOSPITAL	Imperial	0	PO BOX 819	Critical Access Hospitals	NE	281351		0	0	Gigabit capable	-101.6649094	40.52862681
Healthcare	1130975283	JOHNSON COUNTY HOSPITAL	Tecumseh	0	202 High St	Critical Access Hospitals	NE	281350		0	0	Gigabit capable	-96.19708598	40.37921465
Healthcare		PENDER COMMUNITY HOSPITAL	Pender	0	PO BOX 100	Critical Access Hospitals	NE	281349		0	0	Unknown	-96.72693827	42.10844736
Healthcare		TRI VALLEY HEALTH SYSTEM	Cambridge	0	1305 Highway 6 34	Critical Access Hospitals	NE	281348		0	0	Gigabit capable	-100.1930513	40.27699012
Healthcare		OSMOND GENERAL HOSPITAL	Osmond	0	402 N Maple St	Critical Access Hospitals	NE	281347		0	0	Unknown	-97.59541108	42.36073537
Healthcare		CHI HEALTH PLAINVIEW	Plainview	0	PO BOX 489	Critical Access Hospitals	NE	281346		0	0	Gigabit capable	-97.79576862	42.34628734
Healthcare	1119744870	PROVIDENCE MEDICAL CENTER	Wayne	0	1200 Providence Rd	Critical Access Hospitals	NE	281345		0	0	Gigabit capable	-97.00808148	42.24206898
Healthcare		CHERRY COUNTY HOSPITAL	Valentine	0	510 N Green St	Critical Access Hospitals	NE	281344		0	0	Gigabit capable	-100.5392403	42.8784094
Healthcare	1096539079	WEST HOLT MEMORIAL HOSPITAL	Atkinson	0	406 W Neely St	Critical Access Hospitals	NE	281343		0	0	Gigabit capable	-98.98262499	42.52853991
Healthcare		CHI HEALTH ST MARY'S	Nebraska City	0	1301 Grundman Blvd	Critical Access Hospitals	NE	281342		0	0	Gigabit capable	-95.86120487	40.65818977
Healthcare		CHADRON COMMUNITY HOSPITAL CORP	Chadron	0	825 Centennial Dr	Critical Access Hospitals	NE	281341		0	0	Gigabit capable	-103.013349	42.82360352
Healthcare		DUNDY COUNTY HOSPITAL	Benkelman	0	PO BOX 626	Critical Access Hospitals	NE	281340		0	0	Unknown	-101.5379693	40.08416674
Healthcare		MEMORIAL HOSPITAL	Seward	0	300 N Columbia Ave	Critical Access Hospitals	NE	281339		0	0	Gigabit capable	-97.09188076	40.90914818
Healthcare		HOWARD COUNTY MEDICAL CENTER	Saint Paul	0	PO BOX 406	Critical Access Hospitals	NE	281338		0	0	Unknown	-98.45787866	41.21950713
Healthcare	1144657201	YORK GENERAL HOSPITAL	York	0	2222 N Lincoln Ave	Critical Access Hospitals	NE	281336		0	0	Gigabit capable	-97.59300093	40.88253112
Healthcare		CALLAWAY DISTRICT HOSPITAL	Callaway	0	PO BOX 100	Critical Access Hospitals	NE	281335		0	0	Unknown	-99.93964907	41.28555703
Healthcare		BOONE COUNTY HEALTH CENTER	Albion	0	PO BOX 151	Critical Access Hospitals	NE	281334		0	0	Unknown	-98.01650862	41.69897724
Healthcare	1103437698	ROCK COUNTY HOSPITAL	Bassett	0	102 E South St	Critical Access Hospitals	NE	281333		0	0	Unknown	-99.53716095	42.57582073
Healthcare	1088913556	BUTLER COUNTY HEALTH CARE CENTER	David City	0	372 S 9th St	Critical Access Hospitals	NE	281332		0	0	Gigabit capable	-97.12301095	41.24680901
Healthcare		AVERA CREIGHTON HOSPITAL	Creighton	0	PO BOX 186	Critical Access Hospitals	NE	281331		0	0	Gigabit capable	-97.90011866	42.46910734
Healthcare	1058183945	WARREN MEMORIAL HOSPITAL	Friend	0	905 2nd St	Critical Access Hospitals	NE	281330		0	0	Gigabit capable	-97.28187514	40.6536743
Healthcare		AVERA ST ANTHONY'S HOSPITAL	O'Neill	0	300 N 2nd St	Critical Access Hospitals	NE	281329		0	0	Gigabit capable	-98.65109137	42.46042431

CAL_Type	Location_ID	Entity_name	CMS_Number	FRN	Address	City	State	Zip_Code	Technology	Download	Upload	Classification	Longitude	Latitude
Healthcare		MERRICK MEDICAL CENTER	Central City	0	PO BOX 417	Critical Access Hospitals	NE	281328		0	0	Gigabit capable	-98.00653852	41.12094716
Healthcare		COZAD COMMUNITY HOSPITAL	Cozad	0	PO BOX 108	Critical Access Hospitals	NE	281327		0	0	Unknown	-99.97760899	40.86472696
Healthcare		ANTELOPE MEMORIAL HOSPITAL	Neligh	0	PO BOX 229	Critical Access Hospitals	NE	281326		0	0	Gigabit capable	-98.02350865	42.1402273
Healthcare	1077061866	BROWN COUNTY HOSPITAL	Ainsworth	0	945 E Zero St	Critical Access Hospitals	NE	281325		0	0	Gigabit capable	-99.85056832	42.54488915
Healthcare		NEMAHA COUNTY HOSPITAL	Auburn	0	2022 13th St	Critical Access Hospitals	NE	281324		0	0	Gigabit capable	-95.85349592	40.39149458
Healthcare		CHI HEALTH SCHUYLER	Schuyler	0	104 W 17th St	Critical Access Hospitals	NE	281323		0	0	Unknown	-97.06074372	41.45462732
Healthcare	1135463502	FRANCISCAN HEALTHCARE	West Point	0	430 N Monitor St	Critical Access Hospitals	NE	281322		0	0	Gigabit capable	-96.70673081	41.84334134
Healthcare		MEMORIAL HOSPITAL	Aurora	0	1423 7th St	Critical Access Hospitals	NE	281320		0	0	Gigabit capable	-98.00948775	40.8713014
Healthcare		JEFFERSON COMMUNITY HEALTH & LIFE	Fairbury	0	PO BOX 277	Critical Access Hospitals	NE	281319		0	0	Gigabit capable	-97.18701824	40.14674704
Healthcare	1084709840	MORRILL COUNTY COMMUNITY HOSPITAL	Bridgeport	0	1313 S St	Critical Access Hospitals	NE	281318		0	0	Gigabit capable	-103.0914965	41.66212139
Healthcare	1021240409	WEBSTER COUNTY COMMUNITY HOSPITAL	Red Cloud	0	PO BOX 465	Critical Access Hospitals	NE	281316		0	0	Gigabit capable	-98.52193858	40.09208696
Healthcare		BRODSTONE MEMORIAL HOSPITAL	Superior	0	PO BOX 187	Critical Access Hospitals	NE	281315		0	0	Gigabit capable	-98.06902844	40.03114698
Healthcare		ANNIE JEFFREY MEMORIAL COUNTY HEALTH CENTER	Osceola	0	PO BOX 428	Critical Access Hospitals	NE	281314		0	0	Unknown	-97.56134838	41.19823719
Healthcare		GOTHENBURG HEALTH	Gothenburg	0	910 20th St	Critical Access Hospitals	NE	281313		0	0	Gigabit capable	-100.1534261	40.93814447
Healthcare		GENOA COMMUNITY HOSPITAL	Genoa	0	PO BOX 310	Critical Access Hospitals	NE	281312		0	0	Unknown	-97.74450847	41.45429719
Healthcare	1014976911	FRANKLIN COUNTY MEMORIAL HOSPITAL	Franklin	0	1406 Q St	Critical Access Hospitals	NE	281311		0	0	Gigabit capable	-98.9541978	40.10156234
Healthcare		REGIONAL WEST GARDEN COUNTY HOSPITAL	Oshkosh	0	1100 W 2nd St	Critical Access Hospitals	NE	281310		0	0	Gigabit capable	-102.3475971	41.41254589
Healthcare	1145571810	SYRACUSE AREA HEALTH	Syracuse	0	2731 Healthcare Dr	Critical Access Hospitals	NE	281309		0	0	Gigabit capable	-96.18151797	40.67675319
Healthcare		HENDERSON HEALTH CARE SERVICES	Henderson	0	1621 Front St	Critical Access Hospitals	NE	281308		0	0	Gigabit capable	-97.80708501	40.78324426
Healthcare	1108061069	SAUNDERS MEDICAL CENTER	Wahoo	0	1760 County Road J	Critical Access Hospitals	NE	281307		0	0	Unknown	-96.63582719	41.19349024
Healthcare		KEARNEY COUNTY HEALTH SERVICES	Minden	0	727 E 1st St	Critical Access Hospitals	NE	281306		0	0	Gigabit capable	-98.94244968	40.49574952
Healthcare	1098725384	KIMBALL HEALTH SERVICES	Kimball	0	505 S Burg St	Critical Access Hospitals	NE	281305		0	0	Gigabit capable	-103.6671729	41.23253833
Healthcare	1119116442	THAYER COUNTY HEALTH SERVICES	Hebron	0	120 Park Ave	Critical Access Hospitals	NE	281304		0	0	Gigabit capable	-97.59395832	40.16018454
Healthcare		NIORRARA VALLEY HOSPITAL	Lynch	0	PO BOX 118	Critical Access Hospitals	NE	281303		0	0	Unknown	-98.44455884	42.84390738

CAL_Type	Location_ID	Entity_name	CMS_Number	FRN	Address	City	State	Zip_Code	Technology	Download	Upload	Classification	Longitude	Latitude
Healthcare		PAWNEE COUNTY MEMORIAL HOSPITAL	Pawnee City	0	PO BOX 433	Critical Access Hospitals	NE	281302		0	0	Gigabit capable	-96.16019794	40.10593712
Healthcare	1076987215	FILLMORE COUNTY HOSPITAL	Geneva	0	PO BOX 193	Critical Access Hospitals	NE	281301		0	0	Gigabit capable	-97.5994584	40.52488708
Healthcare		HARLAN COUNTY HEALTH SYSTEM	Alma	0	PO BOX 836	Critical Access Hospitals	NE	281300		0	0	Unknown	-99.35771873	40.11595689
Healthcare		BUENA VISTA HIGH SCHOOL BASED HEALTH CENTER	281859	0	5616 L St	Omaha	NE	68117-1333		0	0	Gigabit capable	-96.00205305	41.21437874
Healthcare		HEARTLAND HEALTH CENTER QUICK CARE	281858	0	423 W 4th St	Grand Island	NE	68801-4503		0	0	Gigabit capable	-98.34582655	40.92684239
Healthcare	1343385292	TEEN & YOUNG ADULT CENTER AT BENSON	281857	0	5920 Maple St	Omaha	NE	68104-4102		0	0	Gigabit capable	-96.00454802	41.2850348
Healthcare	1033911495	HEARTLAND HEALTH CENTER INC	281856	0	104 W Seneca St	Ravenna	NE	68869-1363		0	0	Unknown	-98.91284318	41.02634793
Healthcare		MIDTOWN HEALTH CENTER - WEST POINT	281855	0	303 Plaza Dr	West Point	NE	68788-2611		0	0	Gigabit capable	-96.7088327	41.85731642
Healthcare	1063991809	MIDTOWN XPRESS	281854	0	210 S 3rd St	Norfolk	NE	68701-5204		0	0	Gigabit capable	-97.41026832	42.03060616
Healthcare	1393783089	BLUESTEM HEALTH PIEDMONT CLINIC	281853	0	1500 S 48th St STE 412	Lincoln	NE	68506-1278		0	0	Gigabit capable	-96.65363928	40.79672441
Healthcare	1343387931	ONE WORLD COMMUNITY HEALTH CENTERS INC	281852	0	2520 S 130th Ave	Omaha	NE	68144-2527		0	0	Gigabit capable	-96.11752928	41.23532055
Healthcare		PONCA HILLS HEALTH & WELLNESS	281851	0	1800 Syracuse Ave	Norfolk	NE	68701-2458		0	0	Gigabit capable	-97.4320581	42.0489681
Healthcare	1343397314	CHARLES DREW HEALTH CENTER INC	281850	0	2120 N 30th St STE 100	Omaha	NE	68111-3701		0	0	Gigabit capable	-95.95663059	41.27873237
Healthcare		CHARLES DREW HEALTH CENTER INC AT OMAHA HOME FOR B	281849	0	5190 Sprague Plz STE 201	Omaha	NE	68104-2886		0	0	Gigabit capable	-95.99416024	41.29615327
Healthcare	1343357434	CHARLES DREW HEALTH CENTER, INC	281848	0	5319 N 30th St STE A	Omaha	NE	68111-1604		0	0	Gigabit capable	-95.95655055	41.30743431
Healthcare	1011885331	BLUESTEM HEALTH KRESHEL CLINIC	281847	0	3100 N 14th St STE 201	Lincoln	NE	68521-2134		0	0	Gigabit capable	-96.70119268	40.84332331
Healthcare	1343256233	FRED LEROY HEALTH & WELLNESS	281846	0	2602 J St	Omaha	NE	68107-1643		0	0	Gigabit capable	-95.95050555	41.21472241
Healthcare	1063977114	MIDTOWN HEALTH CENTER-NORFOLK AVE	281845	0	900 W Norfolk Ave STE 100	Norfolk	NE	68701-5006		0	0	Gigabit capable	-97.41972051	42.03277481
Healthcare		CHARLES DREW HEALTH CENTER AT ST RICHARDS	281844	0	4320 Fort St	Omaha	NE	68111-1849		0	0	Gigabit capable	-95.97939761	41.30677667
Healthcare		CHARLES DREW HEALTH CENTER INC AT SIENA FRANCIS	281843	0	1111 N 17th St	Omaha	NE	68102-4102		0	0	Gigabit capable	-95.93839634	41.27087609
Healthcare	1343253159	CHARLES DREW HEALTH CENTER CAMPUS FOR HOPE	281842	0	1490 N 16th St	Omaha	NE	68102-4101		0	0	Gigabit capable	-95.93729571	41.27279706
Healthcare		THOMPSON CLINIC	281841	0	2222 S 16th St STE 435	Lincoln	NE	68502-3793		0	0	Gigabit capable	-96.69899244	40.79151381
Healthcare		SIouxLAND COMMUNITY HEALTH CENTER SOUTH SIOUX CITY	281840	0	3410 Futures Dr	South Sioux City	NE	68776-3917		0	0	Gigabit capable	-96.43027284	42.4588684
Healthcare	1011816198	PEOPLES HEALTH CENTER	281839	0	2301 O St	Lincoln	NE	68510-1124		0	0	Gigabit capable	-96.68766311	40.81353972
Healthcare	1343378587	ONeWORLD SOUTH OMAHA ADOLESCENT CLINIC	281838	0	4310 S 24th St	Omaha	NE	68107-1805		0	0	Gigabit capable	-95.94707555	41.21693129
Healthcare		ONeWORLD COMMUNITY HEALTH CENTERS, INC	281837	0	2207 Georgia Ave	Bellevue	NE	68005-4524		0	0	Gigabit capable	-95.92420652	41.16794979
Healthcare	1011816198	BLUESTEM HEALTH ADMINISTRATION	281835	0	2246 O St	Lincoln	NE	68510-1121		0	0	Gigabit capable	-96.68836116	40.81360473
Healthcare	1287824636	GOOD NEIGHBOR CLINIC FREMONT	281834	0	2740 N Clarkson St	Fremont	NE	68025-7703		0	0	Gigabit capable	-96.49003261	41.45592856
Healthcare	1042993512	HEARTLAND HEALTH CENTER	281833	0	3307 W Capital Ave	Grand Island	NE	68803-1334		0	0	Gigabit capable	-98.37970965	40.9459996
Healthcare	1343412540	ONE WORLD NORTHWEST	281832	0	4229 N 90th St	Omaha	NE	68134-4136		0	0	Gigabit capable	-96.05246177	41.29741514

CAL_Type	Location_ID	Entity_name	CMS_Number	FRN	Address	City	State	Zip_Code	Technology	Download	Upload	Classification	Longitude	Latitude
Healthcare		BRYAN HIGH SCHOOL BASED CLINIC	281831	0	4700 Giles Rd	Omaha	NE	68157-2641		0	0	Gigabit capable	-95.98504004	41.17627473
Healthcare		ONE WORLD COMMUNITY HEALTH CENTERS INC	281830	0	4910 S 30th St	Omaha	NE	68107-1519		0	0	Gigabit capable	-95.95515545	41.2104833
Healthcare		ONE WORLD COMMUNITY HEALTH CENTERS INC	281829	0	4101 S 120th St	Omaha	NE	68137-1250		0	0	Gigabit capable	-96.10074051	41.21968729
Healthcare		ONE WORLD COMMUNITY HEALTH CENTERS INC	281828	0	4930 S 30th St STE 100	Omaha	NE	68107-1521		0	0	Gigabit capable	-95.95515545	41.2093253
Healthcare	1343254850	CHARLES DREW HEALTH CENTER INC	281826	0	5904 Henniger Ave	Omaha	NE	68183-0001		0	0	Gigabit capable	-95.939148	41.2575823
Healthcare		CHARLES DREW HEALTH CENTER INC	281825	0	3600 N 24th St	Omaha	NE	68110-1872		0	0	Gigabit capable	-95.94701872	41.2920018
Healthcare		CHARLES DREW HEALTH CENTER INC	281824	0	5100 Florence Blvd	Omaha	NE	68110-5346		0	0	Gigabit capable	-95.94245355	41.30484478
Healthcare	1343434893	CHARLES DREW HEALTH CENTER INC	281823	0	600 S 27th St	Omaha	NE	68105-1502		0	0	Gigabit capable	-95.95181191	41.25395864
Healthcare		KELLOM ELEMENTARY SCHOOL	281822	0	1131 S 24th St	Omaha	NE	68108-3415		0	0	Gigabit capable	-95.9469651	41.24871049
Healthcare		KING SCIENCE & TECH MAGNET	281821	0	3720 Florence Blvd	Omaha	NE	68110-1737		0	0	Gigabit capable	-95.94221547	41.2930213
Healthcare	1343315379	NORTHWEST HIGH SCHOOL	281820	0	8204 Crown Point Ave	Omaha	NE	68134-1922		0	0	Gigabit capable	-96.04029701	41.31470331
Healthcare	1343285190	BELEVEDERE PUBLIC ELEMENTARY SCHOOL	281819	0	3775 Curtis Ave	Omaha	NE	68111-1169		0	0	Gigabit capable	-95.96947603	41.31570981
Healthcare		SPRING LAKE ELEMENTARY SCHOOL	281816	0	1001 Fort Crook Rd N STE 250	Bellevue	NE	68005-4290		0	0	Gigabit capable	-95.92720615	41.17863244
Healthcare		INDIAN HILLS ELEMENTARY SCHOOL	281815	0	3121 U St	Omaha	NE	68107-3378		0	0	Gigabit capable	-95.95975971	41.20155758
Healthcare	1343373072	LIBERTY ELEMENTARY SCHOOL BASED CLINIC	281814	0	2021 Saint Marys Ave	Omaha	NE	68102-2415		0	0	Gigabit capable	-95.94295165	41.2542526
Healthcare		MIDTOWN HEALTH CENTER-MADISON	281813	0	222 S Main St	Madison	NE	68748-6485		0	0	Gigabit capable	-97.45496104	41.82811929
Healthcare	1063992088	NORFOLK COMMUNITY HEALTH CARE CLINIC	281812	0	110 N 16th St STE 16	Norfolk	NE	68701-3671		0	0	Gigabit capable	-97.43139697	42.03280878
Healthcare	1143480882	CASS FAMILY MEDICINE	281810	0	122 S 6th St	Plattsmouth	NE	68048-1934		0	0	Gigabit capable	-95.8862498	41.01073477
Healthcare		PEOPLES HEALTH CENTER	281809	0	1021 N 27th St	Lincoln	NE	68503-1803		0	0	Gigabit capable	-96.68230565	40.82402519
Healthcare	1287964900	GOOD NEIGHBOR COMMUNITY HEALTH CENTER	281808	0	4321 41st Ave	Columbus	NE	68601-2131		0	0	Gigabit capable	-97.37748394	41.45799012
Healthcare		ONE WORLD COMMUNITY HEALTH CENTERS INC	281807	0	4920 S 30th St, Ste 103	Omaha	NE	68107-1656		0	0	Gigabit capable	-95.95515545	41.20990327
Healthcare		CHARLES DREW WM H JOHNSON HLTH CTR	281806	0	2912 Manderson St	Omaha	NE	68111-2939		0	0	Gigabit capable	-95.95575267	41.29322833
Healthcare	1011886367	NEBRASKA URBAN INDIAN HEALTH COALITION	281804	0	2331 Fairfield St STE 1	Lincoln	NE	68521-1348		0	0	Gigabit capable	-96.68721259	40.84767977
Healthcare	1015045026	PANHANDLE COMMUNITY SERV HEALTH CTR	281803	0	3350 10th St	Gering	NE	69341-1724		0	0	Gigabit capable	-103.6605984	41.84375915
Healthcare	1343251084	CHARLES DREW HEALTH CENTER	281802	0	2915 Grant St	Omaha	NE	68111-3863		0	0	Gigabit capable	-95.956112	41.27992281
Healthcare	1343253159	CHARLES DREW HEALTH CENTER	281801	0	1490 N 16th St	Omaha	NE	68102-4101		0	0	Gigabit capable	-95.93729571	41.27279706
Healthcare	1343348589	PEACEFUL HEARTS HOSPICE, LLC	281554	0	1812 N 203rd St	68022-2885	NE	Elkhorn		0	0	Gigabit capable	-96.23328183	41.27536802
Healthcare		SUNCREST HOSPICE NEBRASKA, LLC	281553	0	1125 S 103rd St STE 100	68124-1071	NE	Omaha		0	0	Gigabit capable	-96.07284093	41.24725332
Healthcare	1343418436	HOSPICE OF THE MIDWEST, LLC DBA HOSPICE OF THE MI	281552	0	11606 Nicholas St STE 700	68154-4486	NE	Omaha		0	0	Gigabit capable	-96.09544056	41.26969327
Healthcare	1343426188	ONCARE HOSPICE, LLC	281551	0	16934 Frances St STE 204	68130-2397	NE	Omaha		0	0	Gigabit capable	-96.18127202	41.24019475

CAI_Type	Location_ID	Entity_name	CMS_Number	FRN	Address	City	State	Zip_Code	Technology	Download	Upload	Classification	Longitude	Latitude
Healthcare	1343368339	CHARTER HOSPICE OF OMAHA LLC	281549	0	9140 W Dodge Rd STE 285	68114-3317	NE	Omaha		0	0	Gigabit capable	-96.05499401	41.26347478
Healthcare	1343420383	ST. CROIX HOSPICE, LLC	281548	0	1065 N 115th St STE 120	68154-4423	NE	Omaha		0	0	Gigabit capable	-96.09317149	41.27069327
Healthcare	1127342603	HOSPICE OF SIOUXLAND	281547	0	3220 Plaza Dr STE D	68776-3191	NE	South Sioux City		0	0	Gigabit capable	-96.42752785	42.45906793
Healthcare	1011854198	TRADITIONS HEALTH	281546	0	300 S 68th Street Pl STE 205	68510-2450	NE	Lincoln		0	0	Gigabit capable	-96.62792603	40.8110809
Healthcare	1313027043	HILLCREST HOSPICE	281545	0	1820 Hillcrest Dr STE B	68005-3636	NE	Bellevue		0	0	Unknown	-95.91655543	41.1407643
Healthcare	1144666881	ASERACARE HOSPICE	281544	0	208 E 5th St APT 1H	68467-3602	NE	York		0	0	Gigabit capable	-97.59145137	40.86586966
Healthcare	1033904461	ASERACARE HOSPICE	281543	0	6415 2nd Ave STE 3	68847-2461	NE	Kearney		0	0	Gigabit capable	-99.08375363	40.7360831
Healthcare		ANGELS CARE HOSPICE	281540	0	10838 Old Mill Rd STE 1	68154-2649	NE	Omaha		0	0	Gigabit capable	-96.08076393	41.26092094
Healthcare	1133059830	VCHS HOSPICE	281539	0	400 S 23rd St	68862-1619	NE	Ord		0	0	Unknown	-98.93781772	41.59975052
Healthcare		ASERACARE HOSPICE	281538	0	120 N 27th St STE 300	68701-3204	NE	Norfolk		0	0	Gigabit capable	-97.45091101	42.03364233
Healthcare		HOSPICE AND HOME HEALTHCARE OF SAUNDERS COUNTY	281537	0	141 E 5th St	68066-1922	NE	Wahoo		0	0	Gigabit capable	-96.61940693	41.20998157
Healthcare	1011834419	HORISUN HOSPICE	281536	0	2200 S 40th St STE 101	68506-2424	NE	Lincoln		0	0	Gigabit capable	-96.6632607	40.79025019
Healthcare	1343299776	COMPASSIONATE CARE HOSPICE	281535	0	6818 Grover St STE 101	68106-3632	NE	Omaha		0	0	Gigabit capable	-96.01856004	41.22699477
Healthcare		BROOKESTONE HOME HEALTH & HOSPICE	281533	0	1600 W 13th St	68850-1196	NE	Lexington		0	0	Gigabit capable	-99.76618	40.7866023
Healthcare		COMMUNITY HEALTH CARE & HOSPICE	281531	0	711 E 11th St STE A	69001-3633	NE	McCook		0	0	Gigabit capable	-100.6108181	40.20408394
Healthcare	1343359428	ODYSSEY HEALTHCARE OPERATING A, LP	281528	0	444 Regency Parkway Dr STE 200	68114-3779	NE	Omaha		0	0	Gigabit capable	-96.07489449	41.25550535
Healthcare	1343369955	ASERACARE HOSPICE	281526	0	11128 John Galt Blvd STE 100	68137-2322	NE	Omaha		0	0	Gigabit capable	-96.08752971	41.20951526
Healthcare	1135463502	FRANCISCAN CARE SERVICES, INC.	281525	0	435 N Monitor St	68788-1554	NE	West Point		0	0	Gigabit capable	-96.70683521	41.84327793
Healthcare	1393540279	HOSPICE OF COLUMBUS COMMUNITY HOSPITAL	281524	0	3005 19th St STE 600	68601-4248	NE	Columbus		0	0	Gigabit capable	-97.36491996	41.43526489
Healthcare	1287946238	MARY LANNING HOSPICE	281522	0	747 N Burlington Ave STE 202	68901-4477	NE	Hastings		0	0	Gigabit capable	-98.39237609	40.59111404
Healthcare		CHADRON COMMUNITY HOSPITAL HOSPICE	281521	0	825 Centennial Dr	69337-9400	NE	Chadron		0	0	Gigabit capable	-103.013349	42.82360352
Healthcare	1119744562	PROVIDENCE HOSPICE	281520	0	803 Providence Rd STE 103	68787-1590	NE	Wayne		0	0	Gigabit capable	-97.00710088	42.23736937
Healthcare		ENDLESS JOURNEY, LLC	281519	0	10831 Old Mill Rd STE 400	68154-2640	NE	Omaha		0	0	Gigabit capable	-96.08008868	41.26045667
Healthcare	1100452962	CENTRAL PLAINS HOSPICE	281516	0	835 Meridian Ave	69130-1754	NE	Cozad		0	0	Unknown	-99.98595846	40.86041644
Healthcare		GREAT PLAINS HEALTH HOME HEALTH & HOSPICE	281515	0	601 W Leota St	69101-6525	NE	North Platte		0	0	Gigabit capable	-100.770684	41.12079849
Healthcare		ASERACARE HOSPICE	281514	0	5715 S 34th St STE 100	68516-6648	NE	Lincoln		0	0	Gigabit capable	-96.61715763	40.75482218
Healthcare		ST. JOSEPH VILLA HOMECARE & HOSPICE	281513	0	825 Dorcas St	68108-1160	NE	Omaha		0	0	Unknown	-95.92765995	41.23940984
Healthcare		METHODIST FREMONT HEALTH HOSPICE	281511	0	450 E 23rd St STE 2224	68025-9803	NE	Fremont		0	0	Gigabit capable	-96.49135519	41.45431731
Healthcare	1063977805	FAITH REGIONAL HEALTH SERVICES HOSPICE	281509	0	1500 Koenigstein Ave	68701-3664	NE	Norfolk		0	0	Gigabit capable	-97.43101832	42.03389224

CAI_Type	Location_ID	Entity_name	CMS_Number	FRN	Address	City	State	Zip_Code	Technology	Download	Upload	Classification	Longitude	Latitude
Healthcare	1011854795	CHI HEALTH AT HOME - LINCOLN	281507	0	245 S 84th St STE 300	68510-2600	NE	Lincoln		0	0	Gigabit capable	-96.60599737	40.8119737
Healthcare	1015047647	REGIONAL WEST MEDICAL CENTER HOSPICE	281506	0	3701 Avenue D STE 2204	69361-4771	NE	Scottsbluff		0	0	Gigabit capable	-103.6682926	41.88336784
Healthcare		COTTONWOOD HOSPICE, LLC	281504	0	1201 N 10th St	68310-2003	NE	Beatrice		0	0	Gigabit capable	-96.74118772	40.27816376
Healthcare		HOSPICE OF TABITHA	281502	0	4720 Randolph St	68510-3741	NE	Lincoln		0	0	Gigabit capable	-96.65472817	40.80623464
Healthcare	1343378560	CHI HEALTH AT HOME - OMAHA	281500	0	7415 Cedar St	68124-2367	NE	Omaha		0	0	Gigabit capable	-96.02726499	41.24037233
Healthcare		MADONNA REHABILITATION SPECIALTY HOSPITAL LINCOLN	282000	0	5401 South St	Lincoln	NE	68506-2150		0	0	Gigabit capable	-96.64739116	40.79161971
Healthcare	1343391334	VA HOSPITAL	28006F	0	4101 Woolworth Ave	Omaha	NE	68105-1850		0	0	Gigabit capable	-95.97349104	41.2431933
Healthcare		ANNIE JEFFREY MEMORIAL COUNTY HEALTH CENTER	281314	0	PO BOX 428	Osceola	NE	68651-0428		0	0	Unknown	-97.56134838	41.19823719
Healthcare		BOX BUTTE GENERAL HOSPITAL	281360	0	PO BOX 810	Alliance	NE	69301-0810		0	0	Gigabit capable	-102.8801999	42.11755696
Healthcare		COMMUNITY MEDICAL CENTER, INC	281352	0	PO BOX 399	Falls City	NE	68355-0399		0	0	Unknown	-95.59451781	40.07148715
Healthcare	1014976911	FRANKLIN COUNTY MEMORIAL HOSPITAL	281311	0	1406 Q St	Franklin	NE	68939-1073		0	0	Gigabit capable	-98.9541978	40.10156234
Healthcare	1130975283	JOHNSON COUNTY HOSPITAL	281350	0	202 High St	Tecumseh	NE	68450-2443		0	0	Gigabit capable	-96.19708598	40.37921465
Healthcare		MERRICK MEDICAL CENTER	281328	0	PO BOX 417	Central City	NE	68826-0417		0	0	Gigabit capable	-98.00653852	41.12094716
Healthcare		NEMAHA COUNTY HOSPITAL	281324	0	2022 13th St	Auburn	NE	68305-1701		0	0	Gigabit capable	-95.85349592	40.39149458
Healthcare		OSMOND GENERAL HOSPITAL	281347	0	402 N Maple St	Osmond	NE	68765-5726		0	0	Unknown	-97.59541108	42.36073537
Healthcare	1119116442	THAYER COUNTY HEALTH SERVICES	281304	0	120 Park Ave	Hebron	NE	68370-2019		0	0	Gigabit capable	-97.59395832	40.16018454
Healthcare		TRI VALLEY HEALTH SYSTEM	281348	0	1305 Highway 6 34	Cambridge	NE	69022-6616		0	0	Gigabit capable	-100.1930513	40.27699012
Healthcare	1393783089	BRYAN MEDICAL CENTER	280003	0	1600 S 48th St	Lincoln	NE	68506-1283		0	0	Gigabit capable	-96.65364071	40.79663359
Healthcare	1343422005	CHI HEALTH LAKESIDE	280130	0	16901 Lakeside Hills Ct	Omaha	NE	68130-2318		0	0	Gigabit capable	-96.1815353	41.23696901
Healthcare	1313061904	CHI HEALTH MIDLANDS	280105	0	11111 S 84th St	Papillion	NE	68046-4122		0	0	Gigabit capable	-96.04004202	41.13596929
Healthcare	1287946279	MARY LANNING HEALTHCARE	280032	0	715 N Saint Joseph Ave	Hastings	NE	68901-4451		0	0	Gigabit capable	-98.38751794	40.58977659
Healthcare	1343418046	MIDWEST SURGICAL HOSPITAL LLC	280131	0	7915 Farnam Dr	Omaha	NE	68114-4504		0	0	Gigabit capable	-96.03670251	41.25804389
Healthcare	1343276794	ORTHONEBRASKA HOSPITAL	280129	0	2808 S 143rd Plz	Omaha	NE	68144-5611		0	0	Gigabit capable	-96.13560924	41.23209879
Healthcare	1031954748	BEATRICE COMMUNITY HOSPITAL & HEALTH CENTER, INC	281364	0	PO BOX 278	Beatrice	NE	68310-0278		0	0	Gigabit capable	-96.74269814	40.2653871
Healthcare	1077061866	BROWN COUNTY HOSPITAL	281325	0	945 E Zero St	Ainsworth	NE	69210-1556		0	0	Gigabit capable	-99.85056832	42.54488915
Healthcare		CHI HEALTH PLAINVIEW	281346	0	PO BOX 489	Plainview	NE	68769-0489		0	0	Gigabit capable	-97.79576862	42.34628734
Healthcare		CHI HEALTH ST MARY'S	281342	0	1301 Grundman Blvd	Nebraska City	NE	68410-3319		0	0	Gigabit capable	-95.86120487	40.65818977
Healthcare		COMMUNITY HOSPITAL	281363	0	PO BOX 1328	McCook	NE	69001-1328		0	0	Gigabit capable	-100.6273891	40.20587683
Healthcare		GENOA COMMUNITY HOSPITAL	281312	0	PO BOX 310	Genoa	NE	68640-0310		0	0	Unknown	-97.74450847	41.45429719
Healthcare		HENDERSON HEALTH CARE SERVICES	281308	0	1621 Front St	Henderson	NE	68371-8902		0	0	Gigabit capable	-97.80708501	40.78324426
Healthcare	1115267018	JENNIE M MELHAM MEMORIAL MEDICAL CENTER	281365	0	145 Memorial Dr	Broken Bow	NE	68822-1378		0	0	Gigabit capable	-99.63206635	41.40906906
Healthcare	1084709840	MORRILL COUNTY COMMUNITY HOSPITAL	281318	0	1313 S St	Bridgeport	NE	69336		0	0	Gigabit capable	-103.0914965	41.66212139
Healthcare	1108061069	SAUNDERS MEDICAL CENTER	281307	0	1760 County Road J	Wahoo	NE	68066-4152		0	0	Unknown	-96.63582719	41.19349024
Healthcare	1096539079	WEST HOLT MEMORIAL HOSPITAL	281343	0	406 W Neely St	Atkinson	NE	68713-4801		0	0	Gigabit capable	-98.98262499	42.52853991
Healthcare		CHI HEALTH ST ELIZABETH	280020	0	555 S 70th St	Lincoln	NE	68510-2462		0	0	Gigabit capable	-96.62517567	40.80815419
Healthcare		KEARNEY REGIONAL MEDICAL CENTER	280134	0	804 22nd Ave	Kearney	NE	68845-2206		0	0	Gigabit capable	-99.1113513	40.68137428

CAI_Type	Location_ID	Entity_name	CMS_Number	FRN	Address	City	State	Zip_Code	Technology	Download	Upload	Classification	Longitude	Latitude
Healthcare	1015060759	REGIONAL WEST MEDICAL CENTER	280061	0	4021 Avenue B	Scottsbluff	NE	69361-4602		0	0	Gigabit capable	-103.6658246	41.88682563
Healthcare		THE NEBRASKA MEDICAL CENTER	280013	0	987400 Nebraska Medical Ctr	Omaha	NE	68198-7400		0	0	Gigabit capable	-95.97676803	41.25537728
Healthcare	1011835841	ADVANCED MEDICAL IMAGING SURGERY CENTER	280140	0	7555 Pioneers Blvd	Lincoln	NE	68506-4673		0	0	Gigabit capable	-96.61699912	40.76964969
Healthcare		THE NEBRASKA MEDICAL CENTER	289805	0	987435 Nebraska Medical Ctr	Omaha	NE	68198-7435		0	0	Gigabit capable	-95.97676803	41.25536731
Healthcare		CHILDREN'S HOSPITAL & MEDICAL CENTER	283301	0	8200 Dodge St	Omaha	NE	68114-4113		0	0	Gigabit capable	-96.04182654	41.25969861
Healthcare		LINCOLN REGIONAL CENTER	284003	0	801 W Prospector Pl	Lincoln	NE	68522-1970		0	0	Gigabit capable	-96.73295708	40.78457115
Healthcare		CALLAWAY DISTRICT HOSPITAL	281335	0	PO BOX 100	Callaway	NE	68825-0100		0	0	Unknown	-99.93964907	41.28555703
Healthcare		CHI HEALTH SCHUYLER	281323	0	104 W 17th St	Schuyler	NE	68661-1304		0	0	Unknown	-97.06074372	41.45462732
Healthcare	1058177472	CRETE AREA MEDICAL CENTER	281354	0	PO BOX 220	Crete	NE	68333-0220		0	0	Unknown	-96.94570818	40.62453715
Healthcare		REGIONAL WEST GARDEN COUNTY HOSPITAL	281310	0	1100 W 2nd St	Oshkosh	NE	69154-6152		0	0	Gigabit capable	-102.3475971	41.41254589
Healthcare		AVERA ST ANTHONY'S HOSPITAL	281329	0	300 N 2nd St	O'Neill	NE	68763-1514		0	0	Gigabit capable	-98.65109137	42.46042431
Healthcare		BELLEVUE MEDICAL CENTER, LLC	280132	0	2500 Bellevue Medical Center Dr	Bellevue	NE	68123-1591		0	0	Gigabit capable	-95.94754048	41.13622901
Healthcare		COLUMBUS COMMUNITY HOSPITAL	280111	0	4600 38th St	Columbus	NE	68601-1664		0	0	Gigabit capable	-97.38476044	41.45522723
Healthcare	1033896544	HEARTLAND SURGERY CENTER	280138	0	3515 30th Ave	Kearney	NE	68845-2298		0	0	Gigabit capable	-99.12199909	40.71093437
Healthcare		MADONNA REHABILITATION SPECIALTY HOSPITAL OMAHA	282003	0	17500 Burke St	Omaha	NE	68118-2244		0	0	Gigabit capable	-96.18942887	41.25906095
Healthcare		ANTELOPE MEMORIAL HOSPITAL	281326	0	PO BOX 229	Neligh	NE	68756-0229		0	0	Gigabit capable	-98.02350865	42.1402273
Healthcare		COZAD COMMUNITY HOSPITAL	281327	0	PO BOX 108	Cozad	NE	69130-0108		0	0	Unknown	-99.97760899	40.86472696
Healthcare	1135463502	FRANCISCAN HEALTHCARE	281322	0	430 N Monitor St	West Point	NE	68788-1555		0	0	Gigabit capable	-96.70673081	41.84334134
Healthcare		VALLEY COUNTY HEALTH SYSTEM	281353	0	2707 L St	Ord	NE	68862-1275		0	0	Unknown	-98.94307653	41.60319787
Healthcare	1021240409	WEBSTER COUNTY COMMUNITY HOSPITAL	281316	0	PO BOX 465	Red Cloud	NE	68970-0465		0	0	Gigabit capable	-98.52193858	40.09208696
Healthcare		MEMORIAL HOSPITAL	281320	0	1423 7th St	Aurora	NE	68818-1141		0	0	Gigabit capable	-98.00948775	40.8713014
Healthcare		CHI HEALTH NEBRASKA HEART	280128	0	7500 S 91st St	Lincoln	NE	68526-9437		0	0	Gigabit capable	-96.59493836	40.73600058
Healthcare		METHODIST FREMONT HEALTH	280077	0	450 E 23rd St	Fremont	NE	68025-2303		0	0	Gigabit capable	-96.49135519	41.45431731
Healthcare		DOUGLAS COUNTY COMMUNITY MENTAL HEALTH CENTER	284009	0	4102 Woolworth Ave	Omaha	NE	68105-1851		0	0	Gigabit capable	-95.97424005	41.24521477
Healthcare		BOONE COUNTY HEALTH CENTER	281334	0	PO BOX 151	Albion	NE	68620-0151		0	0	Unknown	-98.01650862	41.69897724
Healthcare		BRODSTONE MEMORIAL HOSPITAL	281315	0	PO BOX 187	Superior	NE	68978-0187		0	0	Gigabit capable	-98.06902844	40.03114698
Healthcare		CHADRON COMMUNITY HOSPITAL CORP	281341	0	825 Centennial Dr	Chadron	NE	69337-9400		0	0	Gigabit capable	-103.013349	42.82360352
Healthcare		GOTHENBURG HEALTH	281313	0	910 20th St	Gothenburg	NE	69138-1237		0	0	Gigabit capable	-100.1534261	40.93814447
Healthcare		JEFFERSON COMMUNITY HEALTH & LIFE	281319	0	PO BOX 277	Fairbury	NE	68352-0277		0	0	Gigabit capable	-97.18701824	40.14674704
Healthcare	1086883188	SIDNEY REGIONAL MEDICAL CENTER	281357	0	1000 Pole Creek Xing	Sidney	NE	69162-2901		0	0	Gigabit capable	-102.9522718	41.1358928
Healthcare	1145571810	SYRACUSE AREA HEALTH	281309	0	2731 Healthcare Dr	Syracuse	NE	68446-7880		0	0	Gigabit capable	-96.18151797	40.67675319
Healthcare	1033907797	CHI HEALTH GOOD SAMARITAN	280009	0	PO BOX 1990	Kearney	NE	68848-1990		0	0	Gigabit capable	-99.07471877	40.699287
Healthcare		CHI HEALTH ST FRANCIS	280023	0	2620 W Faidley Ave	Grand Island	NE	68803-4205		0	0	Gigabit capable	-98.37168229	40.92429877

CAI_Type	Location_ID	Entity_name	CMS_Number	FRN	Address	City	State	Zip_Code	Technology	Download	Upload	Classification	Longitude	Latitude
Healthcare		GRAND ISLAND REGIONAL MEDICAL CENTER	280139	0	3533 Prairieview St	Grand Island	NE	68803-4409		0	0	Unknown	-98.38266472	40.88645196
Healthcare		LINCOLN SURGICAL HOSPITAL	280127	0	1710 S 70th St	Lincoln	NE	68506-1676		0	0	Gigabit capable	-96.62503066	40.79498697
Healthcare		METHODIST HOSPITAL	280040	0	8303 Dodge St	Omaha	NE	68114-4108		0	0	Gigabit capable	-96.041619	41.25964983
Healthcare		SELECT SPECIALTY HOSPITAL - OMAHA (CENTRAL CAMPUS)	282001	0	1870 S 75th St	Omaha	NE	68124-1700		0	0	Gigabit capable	-96.02876552	41.24073128
Healthcare		CHERRY COUNTY HOSPITAL	281344	0	510 N Green St	Valentine	NE	69201-1932		0	0	Gigabit capable	-100.5392403	42.8784094
Healthcare		DUNDY COUNTY HOSPITAL	281340	0	PO BOX 626	Benkelman	NE	69021-0626		0	0	Unknown	-101.5379693	40.08416674
Healthcare	1098725384	KIMBALL HEALTH SERVICES	281305	0	505 S Burg St	Kimball	NE	69145-1313		0	0	Gigabit capable	-103.6671729	41.23253833
Healthcare		MEMORIAL HOSPITAL	281339	0	300 N Columbia Ave	Seward	NE	68434-2228		0	0	Gigabit capable	-97.09188076	40.90914818
Healthcare		OGALLALA COMMUNITY HOSPITAL	281355	0	2601 N Spruce St	Ogallala	NE	69153-2465		0	0	Gigabit capable	-101.7204165	41.15125704
Healthcare	1119744870	PROVIDENCE MEDICAL CENTER	281345	0	1200 Providence Rd	Wayne	NE	68787-1212		0	0	Gigabit capable	-97.00808148	42.24206898
Healthcare	1058183945	WARREN MEMORIAL HOSPITAL	281330	0	905 2nd St	Friend	NE	68359-1133		0	0	Gigabit capable	-97.28187514	40.6536743
Healthcare		GREAT PLAINS HEALTH	280065	0	601 W Leota St	North Platte	NE	69101-6525		0	0	Gigabit capable	-100.770684	41.12079849
Healthcare		CHILDREN'S HOSPITAL & MEDICAL CENTER TRANSPLANT	289806	0	8200 Dodge St	Omaha	NE	68114-4113		0	0	Gigabit capable	-96.04182654	41.25969861
Healthcare		AVERA CREIGHTON HOSPITAL	281331	0	PO BOX 186	Creighton	NE	68729-0186		0	0	Gigabit capable	-97.90011866	42.46910734
Healthcare	1076987215	FILLMORE COUNTY HOSPITAL	281301	0	PO BOX 193	Geneva	NE	68361-0193		0	0	Gigabit capable	-97.5994584	40.52488708
Healthcare		KEARNEY COUNTY HEALTH SERVICES	281306	0	727 E 1st St	Minden	NE	68959-1705		0	0	Gigabit capable	-98.94244968	40.49574952
Healthcare	1034696370	MEMORIAL COMMUNITY HOSPITAL & HEALTH SYSTEM	281359	0	810 N 22nd St	Blair	NE	68008-1128		0	0	Gigabit capable	-96.14561057	41.55156632
Healthcare		PAWNEE COUNTY MEMORIAL HOSPITAL	281302	0	PO BOX 433	Pawnee City	NE	68420-0433		0	0	Gigabit capable	-96.16019794	40.10593712
Healthcare	1144657201	YORK GENERAL HOSPITAL	281336	0	2222 N Lincoln Ave	York	NE	68467-1030		0	0	Gigabit capable	-97.59300093	40.88253112
Healthcare		PENDER COMMUNITY HOSPITAL	281349	0	PO BOX 100	Pender	NE	68047-0100		0	0	Unknown	-96.72693827	42.10844736
Healthcare		MADONNA REHABILITATION HOSPITAL LINCOLN	283025	0	5401 South St	Lincoln	NE	68506-2150		0	0	Gigabit capable	-96.64739116	40.79161971
Healthcare		CHI HEALTH CREIGHTON UNIVERSITY MEDICAL CENTER - B	280060	0	7500 Mercy Rd	Omaha	NE	68124-2319		0	0	Gigabit capable	-96.03069805	41.23788479
Healthcare		CHI HEALTH IMMANUEL	280081	0	6901 N 72nd St	Omaha	NE	68122-1709		0	0	Gigabit capable	-96.02114738	41.32103554
Healthcare	1393764110	FAITH REGIONAL HEALTH SERVICES	280125	0	2700 W Norfolk Ave	Norfolk	NE	68701-4438		0	0	Gigabit capable	-97.45299048	42.03478634
Healthcare		BOYS TOWN NATIONAL RESEARCH HOSPITAL	283300	0	14000 Boys Town Hospital Rd	Boys Town	NE	68010-7513		0	0	Gigabit capable	-96.13178879	41.25097008
Healthcare		US AIR FORCE HOSP	28005F	0	906 Sac Blvd	Offutt Afb	NE	68113		0	0	Unknown	-95.91994798	41.12483728
Healthcare	1088913556	BUTLER COUNTY HEALTH CARE CENTER	281332	0	372 S 9th St	David City	NE	68632-2116		0	0	Gigabit capable	-97.12301095	41.24680901
Healthcare		CHASE COUNTY COMMUNITY HOSPITAL	281351	0	PO BOX 819	Imperial	NE	69033-0819		0	0	Gigabit capable	-101.6649094	40.52862681
Healthcare	1393481646	GORDON MEMORIAL HOSPITAL DISTRICT	281358	0	300 E 8th St	Gordon	NE	69343-1123		0	0	Gigabit capable	-102.1997048	42.81187457
Healthcare		HARLAN COUNTY HEALTH SYSTEM	281300	0	PO BOX 836	Alma	NE	68920-0836		0	0	Unknown	-99.35771873	40.11595689
Healthcare		HOWARD COUNTY MEDICAL CENTER	281338	0	PO BOX 406	Saint Paul	NE	68873-0406		0	0	Unknown	-98.45787866	41.21950713
Healthcare		LEXINGTON REGIONAL HEALTH CENTER	281361	0	PO BOX 980	Lexington	NE	68850-0980		0	0	Gigabit capable	-99.74228892	40.78453696
Healthcare		NIOBRARA VALLEY HOSPITAL	281303	0	PO BOX 118	Lynch	NE	68746-0118		0	0	Unknown	-98.44455884	42.84390738
Healthcare		PERKINS COUNTY HEALTH SERVICES	281356	0	900 Lincoln Ave	Grant	NE	69140-3095		0	0	Gigabit capable	-101.7268648	40.84836012
Healthcare	1037456125	PHELPS MEMORIAL HEALTH CENTER	281362	0	1215 Tibbals St	Holdrege	NE	68949-1255		0	0	Gigabit capable	-99.38201934	40.44772545

CAI_Type	Location_ID	Entity_name	CMS_Number	FRN	Address	City	State	Zip_Code	Technology	Download	Upload	Classification	Longitude	Latitude
Healthcare	1103437698	ROCK COUNTY HOSPITAL	281333	0	102 E South St	Bassett	NE	68714-5508		0	0	Unknown	-99.53716095	42.57582073
Healthcare		NEBRASKA SPINE HOSPITAL, LLC	280133	0	6901 N 72nd St STE 20300	Omaha	NE	68122-1755		0	0	Gigabit capable	-96.02114738	41.32103554
Healthcare		SOLAR COTTAGES	28G114	0	3052,3054,3056,3060 PET BLV 753,743,723,715 SOL DR	Beatrice	NE	68310		0	0	Gigabit capable	-96.7425931	40.27221209
Healthcare		MOSAIC OMAHA AGENCY - PAPILLION	28G113	0	1433 Grandview Ave	Papillion	NE	68046-5754		0	0	Gigabit capable	-96.0339824	41.13754174
Healthcare		MOSAIC TRI CITIES AGENCY - MEADOWLARK	28G112	0	2215 Meadow Lark Ln	York	NE	68467-1021		0	0	Gigabit capable	-97.59707504	40.88384033
Healthcare		MOSAIC NORTHEAST AGENCY - WEST PARK AVENUE	28G110	0	2000 W Park Ave	Norfolk	NE	68701-4701		0	0	Gigabit capable	-97.43537372	42.02963813
Healthcare		MOSAIC OMAHA AGENCY - MANCHESTER	28G109	0	2814 N 169th St	Omaha	NE	68116-2689		0	0	Gigabit capable	-96.17827474	41.28463057
Healthcare		400 STATE BUILDING	28G107	0	3104,3070,3071 STATE AVE	Beatrice	NE	68310		0	0	Gigabit capable	-96.7425931	40.27221209
Healthcare		MOSAIC TRI CITIES AGENCY - HOPE ST	28G106	0	1517 Hope St	Grand Island	NE	68801-7101		0	0	Gigabit capable	-98.34456172	40.90598117
Healthcare		MOSAIC OMAHA AGENCY - MILLARD	28G105	0	5806 S 147th St	Omaha	NE	68137-2538		0	0	Gigabit capable	-96.14266479	41.20009262
Healthcare	1042994802	MOSAIC-TRI CITY REGION-FAIDLEY	28G013	0	2915 W Faidley Ave	Grand Island	NE	68803-4108		0	0	Gigabit capable	-98.37426166	40.92428511
Healthcare	1031955052	MOSAIC-BEATRICE CAMPUS	28G003	0	722 S 12th St	Beatrice	NE	68310-4548		0	0	Gigabit capable	-96.7386506	40.2594191
Healthcare		MOSAIC-AXTELL	28G001	0	1044 23 Rd	Axtell	NE	68924-3679		0	0	Unknown	-99.12307339	40.48774736
Healthcare		S R M C LONG TERM CARE, LLC	2.80E+303	0	549 Keller Dr	Sidney	NE	69162-1775		0	0	Gigabit capable	-102.9707105	41.13738655
Healthcare		OGLALA SIOUX LAKOTA NURSING HOME	2.80E+301	0	NE-87	Rushville	NE	69360		0	0	Unknown	-102.5277491	42.8522477
Healthcare	1313056672	HILLCREST SHADOW LAKE LLC	2.80E+300	0	1507 E Gold Coast Rd	Papillion	NE	68046-4722		0	0	Gigabit capable	-96.03676075	41.13809092
Healthcare	1111904757	GENOA COMMUNITY HOSPITAL/LTC	2.80E+272	0	706 Ewing Ave	Genoa	NE	68640		0	0	Unknown	-97.73341143	41.443534
Healthcare	1109460591	GORDON COUNTRYSIDE CARE	2.80E+258	0	500 E 10th St	Gordon	NE	69343-1157		0	0	Gigabit capable	-102.1976488	42.81446458
Healthcare		MEMORIAL COMMUNITY CARE	2.80E+192	0	1423 7th St	Aurora	NE	68818-1141		0	0	Gigabit capable	-98.00948775	40.8713014
Healthcare		REGIONAL WEST GARDEN COUNTY NURSING HOME	2.80E+181	0	1100 W 2nd St	Oshkosh	NE	69154-6152		0	0	Gigabit capable	-102.3475971	41.41254589
Healthcare		LEGACY SQUARE	2.80E+174	0	1621 Front St	Henderson	NE	68371-8902		0	0	Gigabit capable	-97.80708501	40.78324426
Healthcare		CARL T CURTIS HEALTH EDUCATION CENTER NURSING HOME	28A065	0	100 Indian Hills Dr	Macy	NE	68039-3023		0	0	Unknown	-96.35662497	42.11819788
Healthcare		QUALITY LIVING, INC	28A060	0	6404 N 70th Plz	Omaha	NE	68104-1074		0	0	Gigabit capable	-96.01962598	41.31589802
Healthcare	1058183945	ZIMMER MEDICAL CLINIC	288556	0	905 2nd St	Friend	NE	68359-1133		0	0	Gigabit capable	-97.28187514	40.6536743
Healthcare	1287813873	PERKINS COUNTY FAMILY CLINIC	288555	0	221 E 10th St	Ogallala	NE	69153-1425		0	0	Gigabit capable	-101.7178009	41.13283739
Healthcare		LEXINGTON REGIONAL HEALTH CENTER MEDICAL CLINIC	288554	0	1101 Buffalo Bnd STE A	Lexington	NE	68850-1528		0	0	Gigabit capable	-99.75867781	40.78447213
Healthcare		EUSTIS COMMUNITY MEDICAL CLINIC	288553	0	106 E Railroad St	Eustis	NE	69028-3529		0	0	Unknown	-100.0288984	40.66246148
Healthcare	1086880272	SIDNEY REGIONAL MEDICAL CENTER WALK IN CLINIC	288552	0	610 Glover Rd, Ste 4	Sidney	NE	69162-3050		0	0	Gigabit capable	-102.9539477	41.11720425
Healthcare	1021240409	MAIN STREET MEDICAL CLINIC	288551	0	PO BOX 467	Red Cloud	NE	68970-0467		0	0	Gigabit capable	-98.52193858	40.09208696
Healthcare		LEXINGTON REGIONAL HEALTH CENTER BERTRAND CLINIC	288549	0	402 Minor Ave	Bertrand	NE	68927-1234		0	0	Unknown	-99.63396282	40.52508647
Healthcare		BANNER HEALTH CLINIC	288548	0	2601 N Spruce St STE A	Ogallala	NE	69153-2465		0	0	Gigabit capable	-101.7204165	41.15125704
Healthcare		PARK STREET MEDICAL CLINIC	288547	0	505 S Park St	Genoa	NE	68640-3036		0	0	Unknown	-97.73460105	41.4438732

CAI_Type	Location_ID	Entity_name	CMS_Number	FRN	Address	City	State	Zip_Code	Technology	Download	Upload	Classification	Longitude	Latitude
Healthcare		FRIEND MEDICAL CLINIC	288545	0	1210 2nd St	Friend	NE	68359-1116		0	0	Gigabit capable	-97.27809038	40.6537018
Healthcare	1087194914	LEXINGTON REGIONAL HEALTH CENTER ELWOOD CLINIC	288544	0	202 Smith Ave	Elwood	NE	68937-5247		0	0	Gigabit capable	-99.86144347	40.59115762
Healthcare	1037450955	PHELPS MEDICAL GROUP	288543	0	1315 Tibbals St	Holdrege	NE	68949-1257		0	0	Gigabit capable	-99.38197885	40.44840728
Healthcare		NEWMAN GROVE MEDICAL CLINIC	288542	0	108 N 1st St	Newman Grove	NE	68758-6013		0	0	Gigabit capable	-97.78364605	41.7471378
Healthcare		JEFFERSON COMMUNITY HEALTH & LIFE FAIRBURY CLINIC	288541	0	2200 H St	Fairbury	NE	68352-1119		0	0	Gigabit capable	-97.17605093	40.1554275
Healthcare		FAMILY MEDICINE SPECIALISTS	288540	0	1105 N Erie St	Lexington	NE	68850-1504		0	0	Gigabit capable	-99.75751673	40.78453889
Healthcare		GOTHENBURG CLINIC	288536	0	918 20th St	Gothenburg	NE	69138-1237		0	0	Gigabit capable	-100.153735	40.9381701
Healthcare		WAUSA MEDICAL CLINIC	288534	0	100 N Lincoln St	Wausa	NE	68786-2050		0	0	Unknown	-97.54070572	42.49916967
Healthcare		RANDOLPH FAMILY PRACTICE CLINIC	288533	0	106 E Wayne St	Randolph	NE	68771-5300		0	0	Unknown	-97.35646634	42.37770845
Healthcare		CENTRAL CITY MEDICAL CLINIC	288531	0	2802 28th St	Central City	NE	68826-2707		0	0	Gigabit capable	-98.02187255	41.10304115
Healthcare	1111905419	FULLERTON MEDICAL CLINIC	288530	0	901 Broadway St	Fullerton	NE	68638-3151		0	0	Unknown	-97.96858562	41.35646304
Healthcare	1013951074	VCHS MEDICAL CLINIC	288529	0	130 N 6th St STE B	Loup City	NE	68853-8005		0	0	Unknown	-98.96586127	41.27536709
Healthcare		BANCROFT MEDICAL CLINIC	288528	0	219 Main St	Bancroft	NE	68004-3021		0	0	Gigabit capable	-96.5728872	42.01448991
Healthcare	1135463469	BEEMER MEDICAL CLINIC	288527	0	212 Main St	Beemer	NE	68716-4214		0	0	Gigabit capable	-96.81182206	41.92893575
Healthcare	1029462065	PENDER MEDICAL CLINIC	288526	0	958 Wellness Way STE 1	Pender	NE	68047-4518		0	0	Unknown	-96.7095984	42.10593712
Healthcare		EMERSON MEDICAL CLINIC	288525	0	1003 S Main St	Emerson	NE	68733-3613		0	0	Unknown	-96.72660084	42.27823042
Healthcare		BEATRICE INTERNAL MEDICINE	288524	0	4800 Hospital Pkwy	Beatrice	NE	68310-6906		0	0	Gigabit capable	-96.74047811	40.30196711
Healthcare	1031954842	BEATRICE MEDICAL CENTER	288523	0	805 W Court St	Beatrice	NE	68310-3525		0	0	Gigabit capable	-96.77309931	40.26590807
Healthcare		NEBRASKA CITY MEDICAL CLINIC	288522	0	1301 Grundman Blvd STE A	Nebraska City	NE	68410-3320		0	0	Gigabit capable	-95.86120487	40.65818977
Healthcare		AINSWORTH FAMILY CLINIC	288520	0	913 E Zero St	Ainsworth	NE	69210-1556		0	0	Gigabit capable	-99.85093904	42.54487706
Healthcare	1287977902	HUMPHREY MEDICAL CLINIC	288519	0	303 Main St	Humphrey	NE	68642-3163		0	0	Gigabit capable	-97.48479792	41.69174738
Healthcare	1031954548	GAGE COUNTY MEDICAL CLINIC	288518	0	1101 N 10th St	Beatrice	NE	68310-2001		0	0	Gigabit capable	-96.74119367	40.27726782
Healthcare		HEARTLAND FAMILY MEDICINE	288516	0	906 7th St	Alma	NE	68920-2052		0	0	Gigabit capable	-99.36519212	40.1037098
Healthcare		HEARTLAND FAMILY MEDICINE	288515	0	811 Howell St	Oxford	NE	68967-6754		0	0	Gigabit capable	-99.63827666	40.25515015
Healthcare	1086883188	SIDNEY REGIONAL MEDICAL CENTER PHYSICIANS CLINIC	288514	0	1000 Pole Creek Xing	Sidney	NE	69162-2901		0	0	Gigabit capable	-102.9522718	41.1358928
Healthcare		COZAD COMMUNITY MEDICAL CLINIC	288512	0	PO BOX 86	Cozad	NE	69130-0086		0	0	Unknown	-99.97760899	40.86472696
Healthcare	1134070417	GREELEY MEDICAL CLINIC	288511	0	109 W Oconnor Ave	Greeley	NE	68842-4316		0	0	Unknown	-98.53191372	41.54755965
Healthcare		AVERA MEDICAL GROUP PIERCE	288509	0	503 N 6th St	Pierce	NE	68767-1019		0	0	Unknown	-97.53115059	42.20287122
Healthcare		AVERA MEDICAL GROUP O'NEILL	288507	0	300 N 2nd St	O'Neill	NE	68763-1514		0	0	Gigabit capable	-98.65109137	42.46042431
Healthcare		FORT CALHOUN CLINIC	288506	0	4929 County Road P43	Fort Calhoun	NE	68023-5066		0	0	Gigabit capable	-96.02740201	41.44844461
Healthcare		THE BEATRICE WOMEN'S AND CHILDREN'S CLINIC	288504	0	4800 Hospital Pkwy STE 202	Beatrice	NE	68310-6906		0	0	Gigabit capable	-96.74047811	40.30196711
Healthcare		SYRACUSE AREA HEALTH	288503	0	7512 Highway 50	Weeping Water	NE	68463-1812		0	0	Unknown	-96.17821561	40.90312149
Healthcare		GREATER NEBRASKA MEDICAL & SURGICAL SERV-ALLIANCE	288502	0	2091 Box Butte Ave STE 200 STE 700	Alliance	NE	69301-4454		0	0	Gigabit capable	-102.8713196	42.11555576
Healthcare		TRENTON REGIONAL MEDICAL CENTER	288500	0	406 E 1st St	Trenton	NE	69044-1715		0	0	Gigabit capable	-101.0116216	40.17595479
Healthcare	1014976911	FCMH POOL MEDICAL CLINIC	283999	0	121 15th Ave	Franklin	NE	68939-1043		0	0	Gigabit capable	-98.95368453	40.10232234

CAI_Type	Location_ID	Entity_name	CMS_Number	FRN	Address	City	State	Zip_Code	Technology	Download	Upload	Classification	Longitude	Latitude
Healthcare	1393492711	CHIMNEY ROCK MEDICAL CENTER	283997	0	320 Main St	Bayard	NE	69334-1500		0	0	Gigabit capable	-103.3241578	41.75376777
Healthcare	1130975283	TECUMSEH FAMILY HEALTH	283996	0	202 High St STE 100	Tecumseh	NE	68450-2443		0	0	Gigabit capable	-96.19708598	40.37921465
Healthcare		MEMORIAL CLINIC-UTICA	283994	0	100 4th St	Utica	NE	68456-6016		0	0	Gigabit capable	-97.34928832	40.89773465
Healthcare	1108061069	SAUNDERS MEDICAL CENTER - CLINIC	283990	0	1760 County Road J	Wahoo	NE	68066-4152		0	0	Unknown	-96.63582719	41.19349024
Healthcare		GRANT MEDICAL CLINIC	283989	0	912 Central Ave	Grant	NE	69140-3099		0	0	Gigabit capable	-101.7255221	40.84881589
Healthcare	1393670594	INDIANOLA MEDICAL CLINIC	283985	0	119 S 4th St	Indianola	NE	69034-6607		0	0	Unknown	-100.4172351	40.23402538
Healthcare		PAWNEE COUNTY RURAL HEALTH CLINIC	283984	0	PO BOX 433	Pawnee City	NE	68420-0433		0	0	Gigabit capable	-96.16019794	40.10593712
Healthcare		CURTIS MEDICAL CENTER	283980	0	302 E 6th St	Curtis	NE	69025-6102		0	0	Unknown	-100.5123081	40.63393978
Healthcare		CAMBRIDGE MEDICAL CENTER	283977	0	PO BOX 488	Cambridge	NE	69022-0488		0	0	Gigabit capable	-100.161339	40.27974688
Healthcare		ARAPAHOE MEDICAL CLINIC	283976	0	PO BOX 389	Arapahoe	NE	68922-0389		0	0	Gigabit capable	-99.89874895	40.31078689
Healthcare	1096546504	ELKHORN VALLEY FAMILY MEDICINE PC	283879	0	304 E Douglas St	O Neill	NE	68763-1830		0	0	Gigabit capable	-98.64918608	42.45771607
Healthcare		WITTER FAMILY MEDICINE	283868	0	PO BOX 110	David City	NE	68632-0110		0	0	Gigabit capable	-97.12695832	41.25370724
Healthcare		GREATER SANDHILLS FAMILY HEALTHCARE PC	283867	0	418 E 5th St	Atkinson	NE	68713-4885		0	0	Gigabit capable	-98.97241306	42.53651362
Healthcare		GREATER SANDHILLS FAMILY HEALTHCARE PC	283866	0	PO BOX 146	Bassett	NE	68714-0146		0	0	Unknown	-99.53179912	42.51077723
Healthcare	1096537639	GREATER SANDHILLS FAMILY HEALTHCARE PC	283865	0	110 W 2nd St	Stuart	NE	68780-1701		0	0	Unknown	-99.14277246	42.59943317
Healthcare		CEDAR RAPIDS MEDICAL CLINIC	283864	0	106 S 3rd St	Cedar Rapids	NE	68627-5038		0	0	Gigabit capable	-98.14593821	41.55957506
Healthcare		ST EDWARD MEDICAL CLINIC	283863	0	1102 Water St	Saint Edward	NE	68660-4478		0	0	Gigabit capable	-97.855372	41.56895334
Healthcare		FILLMORE COUNTY MEDICAL CENTER, PC	283844	0	1840 F St	Geneva	NE	68361-2211		0	0	Gigabit capable	-97.58648134	40.52439637
Healthcare		BURWELL FAMILY PRACTICE CLINIC	283836	0	PO BOX 906	Burwell	NE	68823-0906		0	0	Unknown	-99.14267889	41.81608716
Healthcare		REGIONAL WEST PHYSICIANS CLINIC	283821	0	302 Center Ave	Morrill	NE	69358-3017		0	0	Gigabit capable	-103.9263226	41.96452389
Healthcare		AVERA MEDICAL GROUP BUTTE	283814	0	730 Wilson St	Butte	NE	68722-3550		0	0	Unknown	-98.85025497	42.9132599
Healthcare	1031950118	ADAMS PRIMARY CARE	283499	0	620 Main St STE A	Adams	NE	68301-8277		0	0	Unknown	-96.50853367	40.4594699
Healthcare	1074577750	BRODSTONE FAMILY MEDICAL CENTER - EDGAR	283496	0	315 N C St	Edgar	NE	68935-3194		0	0	Gigabit capable	-97.97012352	40.37050943
Healthcare		SUTTON FAMILY PRACTICE	283494	0	208 N French Ave	Sutton	NE	68979-2215		0	0	Gigabit capable	-97.85369803	40.60843005
Healthcare		HUMBOLDT FAMILY MEDICINE	283493	0	1120 Grand Ave	Humboldt	NE	68376-6019		0	0	Gigabit capable	-95.94065783	40.1726376
Healthcare		CHASE COUNTY CLINIC	283490	0	600 W 12th St	Imperial	NE	69033-3130		0	0	Gigabit capable	-101.6502224	40.52330229
Healthcare	1080566213	CHASE COUNTY CLINIC	283489	0	308 N Tecumseh	Wauneta	NE	69045-9501		0	0	Unknown	-101.3713742	40.41963659
Healthcare	1096539079	WEST HOLT MEDICAL CLINIC	283488	0	405 W Pearl St	Atkinson	NE	68713-4882		0	0	Gigabit capable	-98.98205518	42.52941029
Healthcare	1287841114	FRANCISCAN HEALTHCARE SCRIBNER CLINIC	283486	0	429 Main St	Scribner	NE	68057-3007		0	0	Unknown	-96.66568795	41.666181
Healthcare		FRANCISCAN HEALTHCARE OAKLAND CLINIC	283485	0	100 W 9th St	Oakland	NE	68045-1024		0	0	Gigabit capable	-96.47010075	41.84335436
Healthcare		FRANCISCAN HEALTHCARE WISNER CLINIC	283484	0	2100 21st Cir STE A	Wisner	NE	68791-2045		0	0	Unknown	-96.92655434	41.99549733
Healthcare	1050804833	FRANCISCAN HEALTHCARE HOWELLS CLINIC	283483	0	119 S 3rd St	Howells	NE	68641-3090		0	0	Gigabit capable	-97.0027994	41.72463794
Healthcare	1135463502	FRANCISCAN HEALTHCARE WEST POINT CLINIC	283482	0	500 E Decatur St	West Point	NE	68788-1565		0	0	Gigabit capable	-96.70555134	41.84296462
Healthcare		SPALDING MEDICAL CLINIC	283481	0	131 E Sullivan St	Spalding	NE	68665-6203		0	0	Unknown	-98.36246765	41.68770972

CAI_Type	Location_ID	Entity_name	CMS_Number	FRN	Address	City	State	Zip_Code	Technology	Download	Upload	Classification	Longitude	Latitude
Healthcare		BOONE COUNTY MEDICAL CLINIC	283480	0	1173 S 8th St	Albion	NE	68620		0	0	Gigabit capable	-98.0063511	41.68223042
Healthcare		BRODSTONE FAMILY MEDICAL CENTER - NELSON	283479	0	76 W 8th St	Nelson	NE	68961-6130		0	0	Gigabit capable	-98.06838473	40.19769974
Healthcare		BRODSTONE FAMILY MEDICAL CENTER - SUPERIOR	283478	0	PO BOX 407	Superior	NE	68978-0407		0	0	Gigabit capable	-98.06903841	40.03116697
Healthcare		CHERRY COUNTY CLINIC	283477	0	512 N Green St	Valentine	NE	69201-1932		0	0	Gigabit capable	-100.5392417	42.87846415
Healthcare	1115269481	CALLAWAY MEDICAL CLINIC	283476	0	213 E Kimball St	Callaway	NE	68825-2589		0	0	Unknown	-99.92377657	41.29090945
Healthcare		ARNOLD MEDICAL CLINIC	283475	0	104 N Broadway St	Arnold	NE	69120-6351		0	0	Unknown	-100.1959979	41.42294283
Healthcare		AMH-TILDEN CLINIC	283474	0	200 S Antelope St	Tilden	NE	68781-4809		0	0	Gigabit capable	-97.83545607	42.04665329
Healthcare	1023352355	AMH CLEARWATER CLINIC	283473	0	308 Nevada St	Clearwater	NE	68726-5422		0	0	Unknown	-98.19114752	42.17324315
Healthcare		AMH ELGIN CLINIC	283472	0	101 W Cedar St	Elgin	NE	68636-4490		0	0	Gigabit capable	-98.08505608	41.98211439
Healthcare		ORCHARD MEDICAL CLINIC	283471	0	103 Washington St	Orchard	NE	68764-6330		0	0	Gigabit capable	-98.23503754	42.33432995
Healthcare	1145571810	SYRACUSE AREA HEALTH	283470	0	2731 Healthcare Dr	Syracuse	NE	68446-7880		0	0	Gigabit capable	-96.18151797	40.67675319
Healthcare	1058187390	WILBER MEDICAL CLINIC	283469	0	203 W 4th St	Wilber	NE	68465-2457		0	0	Gigabit capable	-96.96217165	40.48037694
Healthcare		CRETE AREA MEDICAL CENTER	283468	0	2910 Betten Dr	Crete	NE	68333-3084		0	0	Unknown	-96.93694859	40.64073455
Healthcare	1072713177	GREATER NEBRASKA MEDICAL & SURGICAL SERV-HYANNIS	283467	0	111 S Main Ave	Hyannis	NE	69350-9700		0	0	Unknown	-101.7617178	42.00043251
Healthcare		AVERA MEDICAL GROUP VERDIGRE	283466	0	401 James St	Verdigre	NE	68783-6149		0	0	Unknown	-98.03998657	42.59178006
Healthcare		VCHS MEDICAL CLINIC	283465	0	2707 L St STE 1	Ord	NE	68862-1275		0	0	Unknown	-98.94307653	41.60319787
Healthcare	1140130220	VCHS MEDICAL CLINIC	283463	0	150 N 9th Ave STE B	Burwell	NE	68823-4117		0	0	Gigabit capable	-99.13726006	41.78293627
Healthcare	1034696370	MCH PHYSICIANS BLAIR CLINIC	283462	0	812 N 22nd St	Blair	NE	68008-1128		0	0	Gigabit capable	-96.14551928	41.55182792
Healthcare	1050797523	CHI HEALTH CLINIC CLARKSON	283461	0	322 Pine St	Clarkson	NE	68629-4094		0	0	Gigabit capable	-97.12243579	41.72463058
Healthcare	1393825107	AVERA MEDICAL GROUP NIOBRARA	283460	0	25410 Park Ave APT E	Niobrara	NE	68760-7044		0	0	Unknown	-98.03204964	42.74965139
Healthcare		NANCE COUNTY MEDICAL CLINIC	283458	0	405 Broadway St	Fullerton	NE	68638-3155		0	0	Unknown	-97.96871596	41.36200922
Healthcare		MERCYONE OAKLAND FAMILY MEDICINE	283456	0	211 N Engdahl Ave	Oakland	NE	68045-1431		0	0	Gigabit capable	-96.45964133	41.83513793
Healthcare	1071624190	HOWARD COUNTY MEDICAL CLINIC	283455	0	1113 Sherman St	Saint Paul	NE	68873-1546		0	0	Unknown	-98.46258845	41.21682991
Healthcare		GREATER NEBRASKA MEDICAL & SURGICAL SERV-HEMINGFOR	283454	0	721 Cheyenne Ave	Hemingford	NE	69348-9755		0	0	Unknown	-103.0756624	42.32125395
Healthcare	1109466753	RUSHVILLE CLINIC	283451	0	106 E 2nd St	Rushville	NE	69360		0	0	Gigabit capable	-102.4635428	42.71821436
Healthcare	1111048695	FAMILY MEDICINE	283449	0	3307 Barada St	Falls City	NE	68355-2470		0	0	Unknown	-95.60791981	40.07774214
Healthcare	1393481646	GORDON CLINIC	283448	0	807 N Ash St	Gordon	NE	69343-1132		0	0	Gigabit capable	-102.2003657	42.81249466
Healthcare	1119115477	THAYER CO HLTH SVS DESHLER MED	283446	0	615 4th St	Deshler	NE	68340-1811		0	0	Gigabit capable	-97.72294159	40.14151569
Healthcare	1103437698	ROCK COUNTY CLINIC	283443	0	801 S State St	Bassett	NE	68714-5062		0	0	Unknown	-99.53649989	42.57576099
Healthcare		QUALITY HEALTHCARE SERVICES MEDICAL CLINIC	283442	0	PO BOX 710	Benkelman	NE	69021-0710		0	0	Unknown	-101.5379693	40.08416674
Healthcare		QUALITY HEALTHCARE SERVICES MEDICAL CLINIC	283441	0	903 Bailey St	Stratton	NE	69043-5121		0	0	Gigabit capable	-101.2267262	40.15341148
Healthcare		REGIONAL WEST GARDEN COUNTY CLINIC	283440	0	1100 W 2nd St	Oshkosh	NE	69154-6152		0	0	Gigabit capable	-102.3475971	41.41254589
Healthcare		AMH FAMILY PRACTICE	283438	0	PO BOX 109	Neligh	NE	68756-0109		0	0	Gigabit capable	-98.02350865	42.1402273
Healthcare	1098725384	KIMBALL COUNTY HOSPITAL CLINIC	283437	0	505 S Burg St	Kimball	NE	69145-1313		0	0	Gigabit capable	-103.6671729	41.23253833
Healthcare	1119118607	DAVENPORT MEDICAL CLINIC	283436	0	105 S Linden Ave	Davenport	NE	68335-3129		0	0	Gigabit capable	-97.81191215	40.31281441

CAI_Type	Location_ID	Entity_name	CMS_Number	FRN	Address	City	State	Zip_Code	Technology	Download	Upload	Classification	Longitude	Latitude
Healthcare	1119116442	HEBRON MEDICAL CLINIC	283434	0	120 Park Ave	Hebron	NE	68370-2019		0	0	Gigabit capable	-97.59395832	40.16018454
Healthcare	1119121725	BRUNING MEDICAL CLINIC	283433	0	108 S Fillmore St	Bruning	NE	68322-4078		0	0	Gigabit capable	-97.56558697	40.33610463
Healthcare	1063847549	MILFORD FAMILY MEDICAL CENTER	283432	0	119 S C St	Milford	NE	68405-1802		0	0	Gigabit capable	-97.05316037	40.77347131
Healthcare	1084709840	MORRILL COUNTY HOSPITAL CLINIC	283430	0	1320 S St	Bridgeport	NE	69336-2563		0	0	Gigabit capable	-103.0913384	41.66182211
Healthcare		AVERA MEDICAL GROUP HARTINGTON	283428	0	405 W Darlene St	Hartington	NE	68739-4806		0	0	Unknown	-97.27141266	42.61884315
Healthcare	1393823083	AVERA MEDICAL GROUP CROFTON	283427	0	203 W Main St	Crofton	NE	68730-3307		0	0	Gigabit capable	-97.49642375	42.73241982
Healthcare		COMMUNITY PHYSICIAN'S CLINIC	283426	0	100 N 7th St	Wymore	NE	68466-1704		0	0	Unknown	-96.66210057	40.12253108
Healthcare		VALLEY MEDICAL CLINIC OF BIG SPRINGS	283424	0	PO BOX 299	Big Springs	NE	69122-0299		0	0	Unknown	-102.0892596	41.08554687
Healthcare		HENDERSON FAMILY CARE	283421	0	1621 Front St	Henderson	NE	68371-8902		0	0	Gigabit capable	-97.80708501	40.78324426
Healthcare		CHI HEALTH CLINIC SCHUYLER	283418	0	1721 Colfax St	Schuyler	NE	68661-1400		0	0	Unknown	-97.05974224	41.4549754
Healthcare		KEARNEY COUNTY HEALTH SERVICES	283416	0	727 E 1st St	Minden	NE	68959-1705		0	0	Gigabit capable	-98.94244968	40.49574952
Healthcare		WYMORE MEDICAL CLINIC	283415	0	116 E H St	Wymore	NE	68466-1702		0	0	Unknown	-96.66110363	40.12339885
Healthcare		SEWARD FAMILY MEDICAL CENTER	283409	0	250 N Columbia Ave	Seward	NE	68434-2226		0	0	Gigabit capable	-97.09189308	40.90978638
Healthcare	1021240409	WEBSTER COUNTY CLINIC	283408	0	PO BOX 465	Red Cloud	NE	68970-0465		0	0	Gigabit capable	-98.52193858	40.09208696
Healthcare		LEGEND BUTTES HEALTH SERVICES-	283405	0	PO BOX 272	Crawford	NE	69339-0272		0	0	Unknown	-103.4113301	42.65967699
Healthcare		COTTONWOOD RURAL HEALTH CLINIC	283404	0	3519 Highway 32	Tekamah	NE	68061-5095		0	0	Unknown	-96.22885683	41.77628262
Healthcare		CHI HEALTH CLINIC HOWELLS	283403	0	PO BOX 98	Howells	NE	68641-0098		0	0	Gigabit capable	-97.00517834	41.73061728
Healthcare	1059468400	CHI HEALTH CLINIC PLAINVIEW	283402	0	704 N 3rd St # 490	Plainview	NE	68769-2047		0	0	Gigabit capable	-97.78514146	42.35867567
Healthcare	1089421249	MERCYONE LYONS FAMILY MEDICINE	283401	0	220 Main St	Lyons	NE	68038-2676		0	0	Unknown	-96.47693149	41.9376193
Healthcare		HILLCREST COUNTRY ESTATES-COTTAGES	285293	0	6082 Grand Lodge Ave	Papillion	NE	68133-3200		0	0	Gigabit capable	-96.00717648	41.14196605
Healthcare		LOUISVILLE CARE CENTER	285267	0	410 W 5th St	Louisville	NE	68037-6006		0	0	Gigabit capable	-96.16584032	40.99748476
Healthcare		OMAHA NURSING AND REHABILITATION CENTER	285240	0	4835 S 49th St	Omaha	NE	68117-2002		0	0	Gigabit capable	-95.98857151	41.21047282
Healthcare		KEYSTONE RIDGE POST ACUTE NURSING AND REHAB	285238	0	7501 Keystone Dr	Omaha	NE	68134-3335		0	0	Gigabit capable	-96.02743665	41.2995298
Healthcare		HILLCREST HEALTH & REHAB	285133	0	1702 Hillcrest Dr	Bellevue	NE	68005-3652		0	0	Unknown	-95.91654478	41.14224907
Healthcare	1031950284	BEATRICE HEALTH AND REHABILITATION	285130	0	1800 Irving St	Beatrice	NE	68310-2236		0	0	Gigabit capable	-96.72993309	40.28001461
Healthcare		AMBASSADOR HEALTH OF OMAHA	285127	0	1540 N 72nd St	Omaha	NE	68114-1924		0	0	Gigabit capable	-96.02392547	41.27380829
Healthcare		ST. JOSEPH VILLA NURSING CENTER	285078	0	2305 S 10th St	Omaha	NE	68108-1108		0	0	Gigabit capable	-95.92938378	41.23775148
Healthcare		ST JANE DE CHANTAL	285004	0	2200 S 52nd St	Lincoln	NE	68506-2030		0	0	Gigabit capable	-96.64887233	40.79030994
Healthcare	1064112149	HEMINGFORD CARE CENTER	285306	0	605 Donald Ave	Hemingford	NE	69348-8205		0	0	Unknown	-103.0795495	42.32004607
Healthcare		BROOKESTONE GARDENS	285305	0	2615 W 11th St	Kearney	NE	68845-0107		0	0	Gigabit capable	-99.11695477	40.68522451
Healthcare		ROCK COUNTY HOSPITAL LONG TERM CARE	285304	0	100 E South St	Bassett	NE	68714-5508		0	0	Unknown	-99.53833298	42.57580872
Healthcare	1135463502	ST JOSEPH'S HILLSIDE VILLA	285303	0	540 E Washington St	West Point	NE	68788-1314		0	0	Gigabit capable	-96.70544125	41.84390482
Healthcare	1343277823	HILLCREST MILLARD	285302	0	13225 Westwood Ln	Omaha	NE	68144-3515		0	0	Gigabit capable	-96.12068107	41.22755974
Healthcare		HILLCREST FIRETHORN	285300	0	8601 Firethorn Ln	Lincoln	NE	68520-1469		0	0	Gigabit capable	-96.60315163	40.778684
Healthcare		OLD CHENEY REHABILITATION	285299	0	5431 S 16th St	Lincoln	NE	68512-1206		0	0	Gigabit capable	-96.69940423	40.75740586
Healthcare	1077061739	SANDHILLS CARE CENTER	285298	0	143 N Fullerton St	Ainsworth	NE	69210-1515		0	0	Gigabit capable	-99.8467146	42.54665499
Healthcare		BROOKESTONE VIEW	285297	0	850 Laurel Pkwy	Broken Bow	NE	68822-1111		0	0	Gigabit capable	-99.63337376	41.41171791

CAI_Type	Location_ID	Entity_name	CMS_Number	FRN	Address	City	State	Zip_Code	Technology	Download	Upload	Classification	Longitude	Latitude
Healthcare	1108061069	SAUNDERS MEDICAL CENTER	285296	0	1760 County Road J	Wahoo	NE	68066-4152		0	0	Unknown	-96.63582719	41.19349024
Healthcare		ARBOR CARE CENTERS-ORD, LLC	285294	0	220 S 26th St	Ord	NE	68862-1628		0	0	Unknown	-98.94128933	41.60217034
Healthcare	1133585644	LITZENBERG MEMORIAL COUNTY HOSPITAL	285292	0	1715 26th St	Central City	NE	68826-9501		0	0	Gigabit capable	-98.00294964	41.10660635
Healthcare		BROOKESTONE ACRES	285291	0	4715 38th St	Columbus	NE	68601-1622		0	0	Gigabit capable	-97.38560374	41.45326238
Healthcare	1343352071	OLD MILL REHABILITATION (OMAHA TCU)	285289	0	1131 Papillion Pkwy	Omaha	NE	68154-1620		0	0	Gigabit capable	-96.08818719	41.26927464
Healthcare		TABITHA AT THE LANDING	285288	0	6120 S 34th St	Lincoln	NE	68516-4748		0	0	Gigabit capable	-96.67013067	40.75035622
Healthcare		MITCHELL CARE CENTER	285287	0	1723 23rd St	Mitchell	NE	69357-1000		0	0	Gigabit capable	-103.8041871	41.95014419
Healthcare		GOOD SAMARITAN SOCIETY - GRAND ISLAND VILLAGE	285285	0	4055 Timberline St	Grand Island	NE	68803-6553		0	0	Gigabit capable	-98.40097864	40.89447147
Healthcare	1121981351	AVERA CREIGHTON CARE CENTRE	285284	0	1603 Main St	Creighton	NE	68729-2999		0	0	Gigabit capable	-97.91798471	42.46646008
Healthcare		TABITHA NURSING CENTER AT CRETE	285283	0	1800 E 13th St	Crete	NE	68333-1912		0	0	Unknown	-96.94115219	40.62526466
Healthcare		JEFFERSON COMMUNITY HEALTH & LIFE GARDENSIDE	285282	0	2200 H St	Fairbury	NE	68352-1119		0	0	Gigabit capable	-97.17605093	40.1554275
Healthcare		OAKLAND HEIGHTS	285281	0	207 S Engdahl Ave	Oakland	NE	68045-1419		0	0	Gigabit capable	-96.45963986	41.83278188
Healthcare		THE LIGHTHOUSE AT LAKESIDE VILLAGE	285280	0	17600 Arbor St	Omaha	NE	68130-4682		0	0	Gigabit capable	-96.18986582	41.2367647
Healthcare		RIDGEWOOD REHABILITATION & CARE CENTER	285279	0	624 Pinewood Ave	Seward	NE	68434-1055		0	0	Gigabit capable	-97.09774525	40.92337467
Healthcare		NYE LEGACY HEALTH & REHABILITATION CENTER	285278	0	3210 N Clarkson St	Fremont	NE	68025-2301		0	0	Gigabit capable	-96.48882109	41.45937461
Healthcare		SUTTON COMMUNITY HOME, INC.	285277	0	1106 N Saunders Ave	Sutton	NE	68979-2406		0	0	Gigabit capable	-97.85975921	40.61642157
Healthcare		BROOKESTONE MEADOWS REHABILITATION AND CARE CENTER	285276	0	600 Brookstone Meadows Plz	Elkhorn	NE	68022-4401		0	0	Gigabit capable	-96.23182011	41.25317094
Healthcare		EMERALD NURSING & REHAB LANCASTER	285275	0	1001 South St	Lincoln	NE	68502-2251		0	0	Gigabit capable	-96.70627505	40.79181148
Healthcare		PLAINVIEW MANOR	285273	0	101 W Harper Ave	Plainview	NE	68769-2037		0	0	Gigabit capable	-97.78849707	42.35443921
Healthcare		HARVARD REST HAVEN	285272	0	400 E 7th St	Harvard	NE	68944-2117		0	0	Unknown	-98.09301224	40.62256036
Healthcare		NORTHFIELD RETIREMENT COMMUNITIES CARE CENTER	285271	0	2100 Circle Dr	Scottsbluff	NE	69361-1893		0	0	Gigabit capable	-103.6509396	41.86902707
Healthcare	1133055649	BETHANY HOME, INC.	285270	0	515 W 1st St	Minden	NE	68959-1404		0	0	Gigabit capable	-98.95673021	40.49569972
Healthcare		BEAVER CITY MANOR	285269	0	905 Floyd St	Beaver City	NE	68926-9600		0	0	Gigabit capable	-99.82782566	40.13221964
Healthcare		PAPILLION MANOR	285268	0	610 S Polk St	Papillion	NE	68046-2548		0	0	Gigabit capable	-96.0495279	41.15148973
Healthcare	1011820311	GATEWAY VISTA	285266	0	225 N 56th St	Lincoln	NE	68504-3519		0	0	Gigabit capable	-96.64708413	40.81485619
Healthcare	1039952682	WESTFIELD QUALITY CARE OF AURORA	285263	0	1313 1st St	Aurora	NE	68818-1503		0	0	Gigabit capable	-98.01689602	40.8692161
Healthcare		HERITAGE CARE CENTER	285262	0	909 17th St	Fairbury	NE	68352-1215		0	0	Gigabit capable	-97.17364801	40.15074256
Healthcare		PARKVIEW HAVEN NURSING HOME	285261	0	1203 4th St	Deshler	NE	68340		0	0	Gigabit capable	-97.72292173	40.13579445
Healthcare		CHIMNEY ROCK VILLA	285260	0	106 E 13th St	Bayard	NE	69334-8051		0	0	Unknown	-103.322205	41.76413431
Healthcare	1119117190	BLUE VALLEY LUTHERAN NURSING HOME	285259	0	220 Park Ave	Hebron	NE	68370-2008		0	0	Gigabit capable	-97.59237758	40.16018941
Healthcare		BERTRAND NURSING HOME	285258	0	100 Minor Ave	Bertrand	NE	68927-9546		0	0	Unknown	-99.63399761	40.52134247
Healthcare		COMMUNITY MEMORIAL HEALTH CENTER	285257	0	1015 F St	Burwell	NE	68823-5440		0	0	Gigabit capable	-99.13902479	41.78409742
Healthcare		KIMBALL COUNTY MANOR	285256	0	810 E 7th St	Kimball	NE	69145-1615		0	0	Gigabit capable	-103.6524132	41.23074632
Healthcare	1033902837	MOTHER HULL HOME	285254	0	125 E 23rd St	Kearney	NE	68847-5425		0	0	Gigabit capable	-99.0793579	40.6986255
Healthcare		EL DORADO MANOR NURSING HOME	285253	0	71434 Highway 25 # 97	Trenton	NE	69044-1714		0	0	Gigabit capable	-101.0130481	40.18343039

CAI_Type	Location_ID	Entity_name	CMS_Number	FRN	Address	City	State	Zip_Code	Technology	Download	Upload	Classification	Longitude	Latitude
Healthcare		IMPERIAL MANOR NURSING HOME	285252	0	933 Grant St	Imperial	NE	69033-3140		0	0	Gigabit capable	-101.6476447	40.5202626
Healthcare		PONDEROSA VILLA	285250	0	755 1st St	Crawford	NE	69339-1186		0	0	Gigabit capable	-103.4165807	42.68246067
Healthcare		ST. JOSEPH'S VILLA, INC.	285249	0	927 7th St	David City	NE	68632		0	0	Gigabit capable	-97.12565502	41.25877225
Healthcare		COLONIAL ACRES NURSING HOME	285248	0	1043 10th St	Humboldt	NE	68376-6018		0	0	Gigabit capable	-95.94247117	40.17114596
Healthcare		CHRISTIAN HOMES HEALTH CARE CENTER	285246	0	1923 W 4th Ave	Holdrege	NE	68949-3113		0	0	Gigabit capable	-99.40235283	40.43542295
Healthcare		PARKSIDE MANOR	285245	0	607 N Main St	Stuart	NE	68780		0	0	Unknown	-99.14250621	42.60402461
Healthcare	1287831407	PARKVIEW HOME, INC.	285243	0	930 2nd St	Dodge	NE	68633-3555		0	0	Gigabit capable	-96.87596532	41.72094985
Healthcare		BROOKESTONE VILLAGE	285242	0	4330 S 144th St	Omaha	NE	68137-1051		0	0	Gigabit capable	-96.13885555	41.21687327
Healthcare		SARAH ANN HESTER MEMORIAL HOME	285241	0	407 Dakota St	Benkelman	NE	69021-2124		0	0	Unknown	-101.5376534	40.04694543
Healthcare		EMERALD NURSING & REHAB LEGACY POINTE	285239	0	3110 Scott Cir	Omaha	NE	68112-2604		0	0	Gigabit capable	-95.96043984	41.32555126
Healthcare		NYE POINTE HEALTH & REHAB CTR	285235	0	2700 Laverna St	Fremont	NE	68025-2410		0	0	Gigabit capable	-96.4714537	41.4543826
Healthcare		SUNRISE COUNTRY MANOR	285232	0	610 224th	Milford	NE	68405-8475		0	0	Unknown	-97.02557158	40.77126004
Healthcare		SOUTH HAVEN LIVING CENTER	285231	0	1400 Mark Dr	Wahoo	NE	68066-4023		0	0	Unknown	-96.61737677	41.19223484
Healthcare		HERITAGE CROSSINGS	285230	0	501 N 13th St	Geneva	NE	68361-1549		0	0	Gigabit capable	-97.59579081	40.53084506
Healthcare	1013951219	ROSE LANE HOME	285228	0	1005 N 8th St	Loup City	NE	68853-8215		0	0	Unknown	-98.97058506	41.28608054
Healthcare		BROOKFIELD PARK	285226	0	1405 Heritage Dr	Saint Paul	NE	68873-3618		0	0	Unknown	-98.46875795	41.21884245
Healthcare		HERITAGE OF RED CLOUD	285225	0	636 N Locust St	Red Cloud	NE	68970-2463		0	0	Gigabit capable	-98.51669352	40.09151762
Healthcare	1084709673	SKYVIEW CARE AND REHAB AT BRIDGEPORT	285224	0	505 O St	Bridgeport	NE	69336-4045		0	0	Gigabit capable	-103.0969189	41.67044807
Healthcare	1127343003	HERITAGE OF EMERSON	285222	0	607 Nebraska St	Emerson	NE	68733-3627		0	0	Unknown	-96.72381947	42.28396046
Healthcare		AZRIA HEALTH BROADWELL	285221	0	800 Stoeger Dr	Grand Island	NE	68803-4404		0	0	Gigabit capable	-98.36359635	40.92592281
Healthcare		WAUNETA CARE AND THERAPY CENTER	285220	0	427 W Legion St	Wauneta	NE	69045		0	0	Gigabit capable	-101.3758093	40.41326887
Healthcare		SOUTHLAKE VILLAGE REHABILITATION & CARE CENTER	285219	0	9401 Andermatt Dr	Lincoln	NE	68526-9507		0	0	Gigabit capable	-96.59113607	40.73170674
Healthcare		AZRIA HEALTH MIDTOWN	285218	0	910 S 40th St	Omaha	NE	68105-1827		0	0	Gigabit capable	-95.97339549	41.25083429
Healthcare	1033900769	MT CARMEL HOME- KEENS MEMORIAL	285216	0	412 W 18th St	Kearney	NE	68845-5948		0	0	Gigabit capable	-99.08793946	40.69248345
Healthcare		ELWOOD CARE CENTER	285215	0	607 Smith Ave	Elwood	NE	68937-5236		0	0	Gigabit capable	-99.8613718	40.58681755
Healthcare	1063991707	MID-NEBRASKA LUTHERAN HOME	285213	0	109 N 2nd St	Newman Grove	NE	68758-6017		0	0	Gigabit capable	-97.78219103	41.74753024
Healthcare		PIONEER MANOR NURSING HOME	285212	0	318 N 3rd St	Hay Springs	NE	69347-1107		0	0	Gigabit capable	-102.6903722	42.68590208
Healthcare		CROWELL MEMORIAL HOME	285210	0	245 S 22nd St	Blair	NE	68008-1811		0	0	Gigabit capable	-96.14577938	41.54214079
Healthcare		WAKEFIELD HEALTH CARE CENTER	285209	0	306 Ash St	Wakefield	NE	68784-5023		0	0	Unknown	-96.87242881	42.26890449
Healthcare		COMMUNITY PRIDE CARE CENTER	285208	0	901 S 4th St	Battle Creek	NE	68715-3035		0	0	Gigabit capable	-97.59625953	41.99265632
Healthcare	1063979657	ARBOR CARE CENTERS-COUNTRYSIDE LLC	285207	0	703 N Main St	Madison	NE	68748-6009		0	0	Gigabit capable	-97.45508375	41.83818391
Healthcare	1076988296	FAIRVIEW MANOR	285206	0	255 F St	Fairmont	NE	68354-9771		0	0	Gigabit capable	-97.59002208	40.63513983
Healthcare	1135457018	COLONIAL HAVEN	285204	0	424 Harrison St	Beemer	NE	68716-4201		0	0	Gigabit capable	-96.80473396	41.93144172
Healthcare		GOOD SAMARITAN SOCIETY - BEATRICE	285203	0	401 S 22nd St	Beatrice	NE	68310-3304		0	0	Gigabit capable	-96.7246353	40.26221472
Healthcare	1096084904	CLOVERLODGE CARE CENTER	285201	0	301 N 13th St	Saint Edward	NE	68660-4426		0	0	Unknown	-97.8531886	41.5725224
Healthcare	1115269552	CALLAWAY GOOD LIFE CENTER, INC	285200	0	600 W Kimball St	Callaway	NE	68825-2592		0	0	Gigabit capable	-99.93119308	41.29086486
Healthcare		GOOD SAMARITAN SOCIETY - ALBION	285197	0	1222 S 7th St	Albion	NE	68620-1716		0	0	Gigabit capable	-98.00486506	41.68076986

CAI_Type	Location_ID	Entity_name	CMS_Number	FRN	Address	City	State	Zip_Code	Technology	Download	Upload	Classification	Longitude	Latitude
Healthcare	1014448748	GOOD SAMARITAN SOCIETY - OSCEOLA	285193	0	600 Center Dr	Osceola	NE	68651-4800		0	0	Gigabit capable	-97.5492931	41.18328396
Healthcare	1033903154	GOOD SAMARITAN SOCIETY - ST LUKE'S VILLAGE	285192	0	2201 E 32nd St	Kearney	NE	68847-3929		0	0	Gigabit capable	-99.04974346	40.70645605
Healthcare		ELMS HEALTH CARE CENTER	285191	0	410 Ball Park Rd	Ponca	NE	68770-7243		0	0	Unknown	-96.70134167	42.56588409
Healthcare		ALPINE VILLAGE RETIREMENT CENTER	285190	0	706 James St	Verdigre	NE	68783-6022		0	0	Unknown	-98.04051269	42.59189465
Healthcare		GOOD SAMARITAN SOCIETY - ST JOHNS	285189	0	3410 Central Ave	Kearney	NE	68847-2942		0	0	Gigabit capable	-99.08209627	40.709598
Healthcare		GOOD SAMARITAN SOCIETY - SUPERIOR	285187	0	1710 Idaho St	Superior	NE	68978-9574		0	0	Gigabit capable	-98.06665577	40.03327376
Healthcare	1140135541	GOOD SAMARITAN SOCIETY - COLONIAL VILLA	285185	0	719 Brown St	Alma	NE	68920-2132		0	0	Gigabit capable	-99.36438478	40.10641405
Healthcare	1046303223	COLONIAL MANOR OF RANDOLPH	285183	0	811 S Main St	Randolph	NE	68771-1706		0	0	Unknown	-97.35698107	42.37091835
Healthcare	1083925551	BUTTE SENIOR LIVING	285180	0	210 Broadway St	Butte	NE	68722-3067		0	0	Unknown	-98.84242778	42.91530689
Healthcare		HILLCREST CARE CENTER	285178	0	702 Cedar Ave	Laurel	NE	68745-1714		0	0	Unknown	-97.0887208	42.42305524
Healthcare	1096537311	GOOD SAMARITAN SOCIETY - ATKINSON	285177	0	409 E Neely St	Atkinson	NE	68713-5225		0	0	Gigabit capable	-98.97388794	42.5285498
Healthcare		FLORENCE HOME	285173	0	7915 N 30th St	Omaha	NE	68112-2418		0	0	Gigabit capable	-95.95902179	41.33144223
Healthcare	1058187028	WILBER CARE CENTER	285172	0	611 N Main St	Wilber	NE	68465-2500		0	0	Gigabit capable	-96.96053031	40.48946267
Healthcare		PREMIER ESTATES OF KENESAW, LLC	285166	0	100 W Elm St	Kenesaw	NE	68956-1543		0	0	Gigabit capable	-98.6583891	40.62219928
Healthcare		NORTH PLATTE CARE CENTER, LLC	285165	0	2900 W E St	North Platte	NE	69101-1803		0	0	Gigabit capable	-100.7976894	41.13002516
Healthcare		HOLMES LAKE REHABILITATION & CARE CENTER	285164	0	6101 Normal Blvd	Lincoln	NE	68506-2767		0	0	Gigabit capable	-96.63649409	40.78794969
Healthcare		HILLTOP ESTATES	285163	0	2520 Avenue M	Gothenburg	NE	69138-2527		0	0	Gigabit capable	-100.1477465	40.94391298
Healthcare	1063977713	ST. JOSEPH'S REHABILITATION & CARE CENTER	285160	0	401 N 18th St	Norfolk	NE	68701-3651		0	0	Gigabit capable	-97.43392474	42.03547935
Healthcare	1131691019	PREMIER ESTATES OF PAWNEE, LLC	285157	0	438 12th St	Pawnee City	NE	68420-3589		0	0	Unknown	-96.15592049	40.11469181
Healthcare		GOOD SAMARITAN SOCIETY - BLOOMFIELD	285156	0	300 N 2nd St	Bloomfield	NE	68718-3151		0	0	Gigabit capable	-97.65433154	42.60121162
Healthcare		WISNER CARE CENTER	285151	0	1105 9th St	Wisner	NE	68791-2113		0	0	Gigabit capable	-96.90726578	41.99285348
Healthcare	1092236322	CREST VIEW CARE CENTER	285150	0	420 Gordon Ave	Chadron	NE	69337-2006		0	0	Unknown	-103.0042763	42.8417143
Healthcare	1343416748	MAPLE CREST HEALTH CENTER	285149	0	2824 N 66th Ave	Omaha	NE	68104-3928		0	0	Gigabit capable	-96.01503554	41.28461629
Healthcare		GOOD SHEPHERD LUTHERAN HOME	285148	0	2242 Wright St	Blair	NE	68008-1148		0	0	Gigabit capable	-96.14654193	41.55019975
Healthcare	1133587624	AZRIA HEALTH CENTRAL CITY	285147	0	2720 17th Ave	Central City	NE	68826-9614		0	0	Gigabit capable	-98.001846	41.1052569
Healthcare	1313060649	AZRIA HEALTH GREYNA	285146	0	700 S Highway 6	Gretna	NE	68028-7970		0	0	Gigabit capable	-96.24810245	41.13365638
Healthcare		BCP BLUE HILL, LLC	285144	0	414 N Willson St	Blue Hill	NE	68930-3561		0	0	Gigabit capable	-98.443906	40.33655501
Healthcare		AZRIA HEALTH WAVERLY	285143	0	11041 N 137th St	Waverly	NE	68462-1022		0	0	Gigabit capable	-96.53395138	40.92039426
Healthcare		AZRIA HEALTH SUTHERLAND	285141	0	333 Maple St	Sutherland	NE	69165-3000		0	0	Gigabit capable	-101.1243552	41.15973438
Healthcare		AZRIA HEALTH ASHLAND	285140	0	1700 Furnas St	Ashland	NE	68003-1254		0	0	Gigabit capable	-96.371973	41.04513458
Healthcare	1059470320	PREMIER ESTATES OF PIERCE, LLC	285139	0	515 E Main St	Pierce	NE	68767-1660		0	0	Unknown	-97.52096138	42.19913892
Healthcare		GOOD SAMARITAN SOCIETY - SYRACUSE	285138	0	1622 Walnut St	Syracuse	NE	68446-7017		0	0	Gigabit capable	-96.18855424	40.66754031
Healthcare		LIFE CARE CENTER OF OMAHA	285137	0	6032 Ville De Sante Dr	Omaha	NE	68104-1137		0	0	Gigabit capable	-96.00661743	41.31337809
Healthcare		WAYNE COUNTRYVIEW CARE AND REHABILITATION	285135	0	811 E 14th St	Wayne	NE	68787-1216		0	0	Gigabit capable	-97.00667852	42.24277465
Healthcare		LIFE CARE CENTER OF ELKHORN	285134	0	20275 Hopper St	Elkhorn	NE	68022-2339		0	0	Gigabit capable	-96.23177309	41.28895982
Healthcare		YORK GENERAL HEARTHSTONE	285131	0	2600 N Lincoln Ave	York	NE	68467-9637		0	0	Gigabit capable	-97.59287387	40.88803979

CAI_Type	Location_ID	Entity_name	CMS_Number	FRN	Address	City	State	Zip_Code	Technology	Download	Upload	Classification	Longitude	Latitude
Healthcare	1145569986	THE AMBASSADOR NEBRASKA CITY	285126	0	1800 14th Ave	Nebraska City	NE	68410-1159		0	0	Gigabit capable	-95.86710985	40.68931572
Healthcare	1023354684	ARBOR CARE CENTERS-NELIGH LLC	285124	0	1100 T St	Neligh	NE	68756-1027		0	0	Gigabit capable	-98.03926311	42.13697093
Healthcare		DUNKLAU GARDENS	285119	0	450 E 23rd St	Fremont	NE	68025-2303		0	0	Gigabit capable	-96.49135519	41.45431731
Healthcare		ARBOR CARE CENTERS-TEKAMAH LLC	285118	0	823 M St	Tekamah	NE	68061-1427		0	0	Unknown	-96.21417025	41.77799772
Healthcare		ARBOR CARE CENTERS-VALHAVEN, LLC	285117	0	300 W Meigs St	Valley	NE	68064-9758		0	0	Gigabit capable	-96.35193064	41.30620781
Healthcare		CLARKSON COMMUNITY CARE CENTER INC	285116	0	212 Sunrise Dr	Clarkson	NE	68629-4042		0	0	Gigabit capable	-97.1298336	41.72639414
Healthcare		ARBOR CARE CENTERS-FULLERTON LLC	285115	0	202 N Esther St	Fullerton	NE	68638-3029		0	0	Unknown	-97.96733043	41.36734263
Healthcare		FALLS CITY CARE CENTER	285114	0	2800 Towle St	Falls City	NE	68355-1065		0	0	Unknown	-95.60636773	40.07289271
Healthcare	1076998087	GOOD SAMARITAN SOCIETY - AUBURN	285112	0	1322 U St	Auburn	NE	68305-3215		0	0	Gigabit capable	-95.8532552	40.39060979
Healthcare		PRESTIGE CARE CENTER OF NEBRASKA CITY	285109	0	1420 N 10th St	Nebraska City	NE	68410-1236		0	0	Gigabit capable	-95.85750033	40.6897859
Healthcare		ARBOR CARE CENTERS-O'NEILL LLC	285108	0	1102 N Harrison St	O'Neill	NE	68763-2230		0	0	Gigabit capable	-98.65766122	42.46831468
Healthcare		EMERALD NURSING & REHAB LAKEVIEW	285106	0	1405 W US Highway 34	Grand Island	NE	68801-8823		0	0	Gigabit capable	-98.34907386	40.88729723
Healthcare	1143479116	PRESTIGE CARE CENTER OF PLATTSMOUTH	285104	0	602 S 18th St	Plattsmouth	NE	68048-2056		0	0	Gigabit capable	-95.90144066	41.00452901
Healthcare		STANTON HEALTH CENTER	285102	0	301 17th St	Stanton	NE	68779-2302		0	0	Gigabit capable	-97.23358385	41.94432606
Healthcare	1343283047	GOOD SAMARITAN SOCIETY - MILLARD	285098	0	12856 Deauville Dr	Omaha	NE	68137-3204		0	0	Gigabit capable	-96.11560054	41.20409129
Healthcare		EMERALD NURSING & REHAB OMAHA	285097	0	5505 Grover St	Omaha	NE	68106-3718		0	0	Gigabit capable	-95.99882099	41.22697976
Healthcare	1014977624	ARBOR CARE CENTERS-FRANKLIN LLC	285096	0	1006 M St	Franklin	NE	68939-1119		0	0	Gigabit capable	-98.95999129	40.09679827
Healthcare		MONUMENT REHABILITATION AND CARE CENTER	285095	0	111 W 36th St	Scottsbluff	NE	69361-4636		0	0	Gigabit capable	-103.6646144	41.88214932
Healthcare		AZRIA HEALTH CENTENNIAL PARK	285094	0	510 Centennial Cir	North Platte	NE	69101-6586		0	0	Gigabit capable	-100.7688543	41.12011947
Healthcare	1100441069	EMERALD NURSING & REHAB COZAD	285093	0	318 W 18th St	Cozad	NE	69130-1110		0	0	Unknown	-99.98966796	40.86871167
Healthcare		EMERALD NURSING & REHAB COLUMBUS	285092	0	2855 40th Ave	Columbus	NE	68601-2152		0	0	Gigabit capable	-97.37719879	41.44318269
Healthcare	1287814152	INDIAN HILLS MANOR	285091	0	1720 N Spruce St	Ogallala	NE	69153-3307		0	0	Gigabit capable	-101.7204637	41.14325815
Healthcare		HERITAGE OF BEL AIR	285089	0	1203 N 13th St	Norfolk	NE	68701-2609		0	0	Gigabit capable	-97.42676593	42.04542432
Healthcare		ARBOR CARE CENTERS-HARTINGTON LLC	285088	0	401 W Darlene St	Hartington	NE	68739-4510		0	0	Unknown	-97.27019418	42.61884721
Healthcare		TIFFANY SQUARE	285087	0	3119 W Faidley Ave	Grand Island	NE	68803-4114		0	0	Gigabit capable	-98.37652125	40.92431017
Healthcare		NEWPORT HOUSE	285085	0	6798 N 67th Plz	Omaha	NE	68152-2115		0	0	Gigabit capable	-96.01641037	41.32010205
Healthcare		LINDEN COURT	285083	0	4000 W Philip Ave	North Platte	NE	69101-0305		0	0	Gigabit capable	-100.8095233	41.12639948
Healthcare		CONTINENTAL SPRINGS, LLC	285082	0	3200 G St	South Sioux City	NE	68776-3339		0	0	Gigabit capable	-96.40419967	42.45932874
Healthcare	1042990488	CHI HEALTH ST FRANCIS	285081	0	2116 W Faidley Ave	Grand Island	NE	68803-4678		0	0	Gigabit capable	-98.36373474	40.92420271
Healthcare		HILLCREST NURSING HOME	285080	0	309 W 7th St	McCook	NE	69001-3507		0	0	Gigabit capable	-100.6351347	40.20050948
Healthcare		AZRIA HEALTH REGENCY SQUARE	285076	0	3501 Dakota Ave	South Sioux City	NE	68776-3641		0	0	Gigabit capable	-96.41404832	42.45693646
Healthcare	1088913506	DAVID PLACE	285074	0	260 S 10th St	David City	NE	68632-2032		0	0	Gigabit capable	-97.12162299	41.24805557
Healthcare		PARK VIEW HAVEN NURSING HOME	285073	0	309 N Madison St	Coleridge	NE	68727-2602		0	0	Unknown	-97.20663746	42.50846734
Healthcare		GOOD SAMARITAN SOCIETY - HASTINGS VILLAGE	285072	0	926 E E St	Hastings	NE	68901-6617		0	0	Gigabit capable	-98.36880952	40.57781959
Healthcare		HERITAGE ESTATES	285071	0	2325 Lodge Dr	Gering	NE	69341-6825		0	0	Gigabit capable	-103.677922	41.8197639
Healthcare		HOLDREGE MEMORIAL HOMES, INC	285067	0	1320 11th Ave	Holdrege	NE	68949-1919		0	0	Unknown	-99.36298898	40.44532395

CAI_Type	Location_ID	Entity_name	CMS_Number	FRN	Address	City	State	Zip_Code	Technology	Download	Upload	Classification	Longitude	Latitude
Healthcare		THE AMBASSADOR LINCOLN	285066	0	4405 Normal Blvd	Lincoln	NE	68506-5551		0	0	Gigabit capable	-96.65765044	40.78922034
Healthcare		GOLD CREST RETIREMENT CENTER	285065	0	200 Levi Ln	Adams	NE	68301-8830		0	0	Unknown	-96.52263358	40.4523747
Healthcare	1064117222	HIGHLAND PARK CARE CENTER	285063	0	1633 Sweetwater Ave	Alliance	NE	69301-2610		0	0	Gigabit capable	-102.8683364	42.11120009
Healthcare		MIDWEST COVENANT HOME	285062	0	615 E 9th St	Stromsburg	NE	68666-4053		0	0	Gigabit capable	-97.58975641	41.11935467
Healthcare	1343377614	ROSE BLUMKIN JEWISH HOME	285059	0	323 S 132nd St	Omaha	NE	68154-2106		0	0	Gigabit capable	-96.11648308	41.25742229
Healthcare		EMERALD NURSING & REHABILITATION MERCY	285058	0	7410 Mercy Rd	Omaha	NE	68124-2317		0	0	Gigabit capable	-96.02815204	41.23788852
Healthcare		TABITHA NURSING HOME	285057	0	4720 Randolph St	Lincoln	NE	68510-3741		0	0	Gigabit capable	-96.65472817	40.80623464
Healthcare	1111046726	FALLS CITY NURSING AND REHABILITATION CENTER	285055	0	1720 Burton Dr	Falls City	NE	68355-2438		0	0	Unknown	-95.5876786	40.06217003
Healthcare		AZRIA HEALTH MONTCLAIR	285054	0	2525 S 135th Ave	Omaha	NE	68144-2424		0	0	Gigabit capable	-96.12379964	41.23647997
Healthcare		EMERALD NURSING & REHAB BROOKSIDE	285049	0	4735 S 54th St	Lincoln	NE	68516-1335		0	0	Gigabit capable	-96.64677542	40.76515028
Healthcare		DOUGLAS COUNTY HEALTH CENTER	285019	0	4102 Woolworth Ave	Omaha	NE	68105-1851		0	0	Gigabit capable	-95.97424005	41.24521477
Healthcare	1011807075	SUMNER PLACE	285002	0	1750 S 20th St	Lincoln	NE	68502-2611		0	0	Gigabit capable	-96.69190067	40.79491618
Healthcare	1011851072	EASTMONT	285036	0	6315 O St	Lincoln	NE	68510-2200		0	0	Gigabit capable	-96.63471612	40.8133697
Library	1096546604	Atkinson Public Library		0	210 WEST STATE STREET	ATKINSON	NE	68713	Fiber Optic	1000	0	Gigabit capable	-98.98013216	42.53128528
Library		Nancy Fawcett Memorial Library		0	724 OBERFELDER STREET	LOGDPOLE	NE	69149	Fiber Optic	1000	0	Gigabit capable	-102.6379246	41.14979213
Library	1033911615	Ravenna Public Library		0	324 MILAN AVENUE	RAVENNA	NE	68869	Other - specify using the State Note	1000	0	Not gigabit capable	-98.91133825	41.02608727
Library	1034683943	Arlington Public Library		0	410 WEST ELM STREET	ARLINGTON	NE	68002	Fiber Optic	500	0	Gigabit capable	-96.35256943	41.4538232
Library		Bancroft Public Library		0	103 E. POPLAR	BANCROFT	NE	68004	Fiber Optic	500	0	Gigabit capable	-96.57134656	42.01282337
Library	1084709647	Bayard Public Library		0	509 AVENUE A	BAYARD	NE	69334	Fiber Optic	500	0	Gigabit capable	-103.3256494	41.75569946
Library	1021240614	Blue Hill Public Library		0	317 WEST GAGE STREET	BLUE HILL	NE	68930	Fiber Optic	500	0	Gigabit capable	-98.44716386	40.33254739
Library	1146075195	Butler Memorial Library		0	621 PENN	CAMBRIDGE	NE	69022	Fiber Optic	500	0	Gigabit capable	-100.1675214	40.28224267
Library	1133587190	Central City Public Library		0	1604 15TH AVENUE	CENTRAL CITY	NE	68826	Fiber Optic	500	0	Gigabit capable	-97.99894603	41.11584914
Library	1108066203	Ceresco Community Library		0	425 SOUTH 2ND STREET	CERESCO	NE	68017	DSL	500	0	Not gigabit capable	-96.64498366	41.05652392
Library	1074572841	Clay Center Public Library		0	117 WEST EDGAR STREET	CLAY CENTER	NE	68933	Fiber Optic	500	0	Gigabit capable	-98.05525087	40.52075185
Library	1092234202	Crawford Public Library		0	601 SECOND STREET	CRAWFORD	NE	69339	DSL	500	0	Not gigabit capable	-103.4132667	42.68347078
Library	1121975708	Creighton Public Library		0	701 STATE STREET	CREIGHTON	NE	68729	Fiber Optic	500	0	Gigabit capable	-97.90494547	42.46756955
Library		Fairbury Public Library		0	601 7TH STREET	FAIRBURY	NE	68352	Cable	500	0	Not gigabit capable	-97.1782794	40.13830664
Library	1076987361	Fairmont Public Library		0	600 F STREET	FAIRMONT	NE	68354	Fiber Optic	500	0	Gigabit capable	-97.58523277	40.6352645
Library	1111045331	Falls City Library and Arts Center		0	1400 STONE STREET	FALLS CITY	NE	68355	Fiber Optic	500	0	Gigabit capable	-95.60290648	40.05939653
Library	1014976929	Franklin Public Library		0	1502 P STREET	FRANKLIN	NE	68939	Fiber Optic	500	0	Gigabit capable	-98.95347146	40.09978423
Library	1076987215	Geneva Public Library		0	1043 G STREET	GENEVA	NE	68361	Fiber Optic	500	0	Gigabit capable	-97.59970416	40.52568758
Library	1042979794	Grand Island Public Library		0	1124 W. 2ND ST.	GRAND ISLAND	NE	68801	Fiber Optic	500	0	Gigabit capable	-98.3510627	40.92021069

CAI_Type	Location_ID	Entity_name	CMS_Number	FRN	Address	City	State	Zip_Code	Technology	Download	Upload	Classification	Longitude	Latitude
Library	1287949419	Hastings Public Library		0	314 N DENVER AV	HASTINGS	NE	68901	Fiber Optic	500	0	Gigabit capable	-98.38860287	40.58678434
Library	1014981384	Hildreth Public Library		0	248 COMMERCIAL AVENUE	HILDRETH	NE	68947	Cable	500	0	Not gigabit capable	-99.04353851	40.33727346
Library		Kearney Public Library		0	2020 FIRST AVENUE	KEARNEY	NE	68847	Fiber Optic	500	0	Gigabit capable	-99.08316216	40.69616311
Library	1393642317	Kimball Public Library		0	208 SOUTH WALNUT	KIMBALL	NE	69145	Fiber Optic	500	0	Gigabit capable	-103.6616879	41.23635197
Library		Leigh Public Library		0	153 MAIN STREET	LEIGH	NE	68643	Fiber Optic	500	0	Gigabit capable	-97.2382861	41.70326068
Library	1011848520	Lincoln City Libraries		0	136 SO. 14TH STREET	LINCOLN	NE	68508	Fiber Optic	500	0	Gigabit capable	-96.70109065	40.81282718
Library	1013950097	Loup City Library		0	800 NORTH 8TH STREET	LOUP CITY	NE	68853	Fiber Optic	500	0	Gigabit capable	-98.9686632	41.2826751
Library		McCook Public Library		0	802 NORRIS AVENUE	MCCOOK	NE	69001	Fiber Optic	500	0	Gigabit capable	-100.6258226	40.20479363
Library		Webermeier Memorial Library		0	617 2ND STREET	MILFORD	NE	68405	Fiber Optic	500	0	Gigabit capable	-97.05206934	40.77311395
Library	1133056902	Jensen Memorial Library		0	443 NORTH KEARNEY AVENUE	MINDEN	NE	68959	Fiber Optic	500	0	Gigabit capable	-98.9463427	40.49893859
Library	1015049952	Morrill Public Library		0	119 EAST WEBSTER STREET	MORRILL	NE	69358	DSL	500	0	Not gigabit capable	-103.9252173	41.96344024
Library	1063991488	Norfolk Public Library		0	308 W PROSPECT AVENUE	NORFOLK	NE	68701	Fiber Optic	500	0	Gigabit capable	-97.41116878	42.03648642
Library	1052780257	North Platte Public Library		0	120 WEST 4TH STREET	NORTH PLATTE	NE	69101	Fiber Optic	500	0	Gigabit capable	-100.7635801	41.13650616
Library	1343404310	Omaha Public Library		0	3020 S 84 STREET	OMAHA	NE	68124	Fiber Optic	500	0	Gigabit capable	-95.9358005	41.2581213
Library	1014449163	Osceola Public Library		0	131 NORTH MAIN	OSCEOLA	NE	68651	Cable	500	0	Not gigabit capable	-97.54690092	41.17798718
Library	1131694628	Pawnee City Public Library		0	735 8TH STREET	PAWNEE CITY	NE	68420	DSL	500	0	Not gigabit capable	-96.15220043	40.1105076
Library	1046297287	Lied Randolph Public Library		0	111 NORTH DOUGLAS	RANDOLPH	NE	68771	Cable	500	0	Not gigabit capable	-97.35827311	42.37886398
Library		Seward Memorial Library		0	233 SOUTH 5TH STREET	SEWARD	NE	68434	Fiber Optic	500	0	Gigabit capable	-97.09797167	40.90662407
Library	1086883806	Sidney Public Library		0	1112 12TH AVENUE	SIDNEY	NE	69162	Fiber Optic	500	0	Gigabit capable	-102.9792462	41.1426365
Library	1096537639	Stuart Township Library		0	209 MAIN STREET	STUART	NE	68780	Fiber Optic	500	0	Gigabit capable	-99.14256891	42.59937738
Library	1063992082	Raymond A. Whitwer Tilden Public Library		0	202 SOUTH CENTER STREET	TILDEN	NE	68781	Fiber Optic	500	0	Gigabit capable	-97.8341751	42.04693029
Library	1040460630	Valentine Public Library		0	324 NORTH MAIN STREET	VALENTINE	NE	69201	Fiber Optic	500	0	Gigabit capable	-100.5506667	42.87528182
Library	1119744223	Wayne Public Library		0	410 NORTH PEARL STREET	WAYNE	NE	68787	Fiber Optic	500	0	Gigabit capable	-97.0193657	42.23261318
Library		John A. Stahl Library		0	330 NORTH COLFAX	WEST POINT	NE	68788	Fiber Optic	500	0	Gigabit capable	-96.70940957	41.84238294
Library	1058186346	Dvoracek Memorial Library		0	419 WEST THIRD STREET	WILBER	NE	68465	DSL	500	0	Not gigabit capable	-96.96513599	40.48135681
Library		Maltman Memorial Public Library		0	910 MAIN STREET	WOOD RIVER	NE	68883	Fiber Optic	500	0	Gigabit capable	-98.60168745	40.82072326
Library		Kilgore Memorial Library		0	520 NEBRASKA AVENUE	YORK	NE	68467	Fiber Optic	500	0	Gigabit capable	-97.59066089	40.86659713
Library		Madison Public Library		0	208 WEST 3RD STREET	MADISON	NE	68748	Fiber Optic	500	0	Gigabit capable	-97.45643147	41.82802329
Library		Shelby Community Library		0	648 N. WALNUT	SHELBY	NE	68662	Fiber Optic	500	0	Gigabit capable	-97.42579339	41.19881319
Library	1088912188	Hruska Memorial Public Library		0	399 NORTH 5TH STREET	DAVID CITY	NE	68632	Cable	500	0	Not gigabit capable	-97.12869162	41.25245952
Library		Laurel Community Learning Center		0	502 WAKEFIELD ST.	LAUREL	NE	68745	Fiber Optic	500	0	Gigabit capable	-97.09398585	42.4255884

CAI_Type	Location_ID	Entity_name	CMS_Number	FRN	Address	City	State	Zip_Code	Technology	Download	Upload	Classification	Longitude	Latitude
Library	1313015210	La Vista Public Library		0	9110 GILES ROAD	LA VISTA	NE	68128	Fiber Optic	500	0	Gigabit capable	-96.05428502	41.17635478
Library	1343406406	Baright Public Library		0	5555 SOUTH 77TH STREET	RALSTON	NE	68127	Fiber Optic	500	0	Gigabit capable	-96.03189052	41.20217928
Library	1096080635	Albion Public Library		0	437 SOUTH 3RD STREET	ALBION	NE	68620	Area Wireless	100	0	Not gigabit capable	-97.9996735	41.68910453
Library		Hoesch Memorial Library		0	1119 SECOND STREET	ALMA	NE	68920	Fiber Optic	100	0	Not gigabit capable	-99.36947547	40.0993989
Library	1146070389	Arapahoe Public Library		0	306 NEBRASKA AVENUE	ARAPAHOE	NE	68922	Fiber Optic	100	0	Not gigabit capable	-99.89760372	40.30126579
Library		Ashland Public Library		0	1324 SILVER STREET	ASHLAND	NE	68003	Cable	100	0	Not gigabit capable	-96.36771509	41.03915304
Library	1076995504	Auburn Memorial Library		0	1810 COURTHOUSE AVENUE	AUBURN	NE	68305	Fiber Optic	100	0	Not gigabit capable	-95.84290518	40.38574857
Library	1133052728	Axtell Public Library		0	305 NORTH MAIN STREET	AXTELL	NE	68924	Cable	100	0	Not gigabit capable	-99.12666045	40.47877697
Library	1146070164	Beaver City Public Library		0	408 10TH STREET	BEAVER CITY	NE	68926	Area Wireless	100	0	Not gigabit capable	-99.82704008	40.13548847
Library	1135455720	Karlen Memorial Library		0	815 3RD STREET	BEEMER	NE	68716	Fiber Optic	100	0	Not gigabit capable	-96.80556131	41.92984235
Library	1034691778	Blair Public Library		0	2233 CIVIC DR	BLAIR	NE	68008	Fiber Optic	100	0	Not gigabit capable	-96.14629609	41.55396533
Library	1084708525	Bridgeport Public Library		0	722 MAIN STREET	BRIDGEPORT	NE	69336	Fiber Optic	100	0	Not gigabit capable	-103.0995324	41.66740287
Library	1084708476	Broadwater Public Library		0	251 N STARR ST	BROADWATER	NE	69125	Area Wireless	100	0	Not gigabit capable	-102.8511733	41.59761678
Library	1115266832	Broken Bow Public Library		0	626 SOUTH D STREET	BROKEN BOW	NE	68822	Fiber Optic	100	0	Not gigabit capable	-99.63741428	41.40260688
Library	1092237315	Chadron Public Library		0	507 BORDEAUX STREET	CHADRON	NE	69337	Fiber Optic	100	0	Not gigabit capable	-102.999954	42.82612183
Library	1287974716	Columbus Public Library		0	2419 14TH STREET	COLUMBUS	NE	68601	Fiber Optic	100	0	Not gigabit capable	-97.3571423	41.43021663
Library	1100452962	Wilson Public Library		0	910 MERIDIAN	COZAD	NE	69130	Fiber Optic	100	0	Not gigabit capable	-99.98593191	40.86109657
Library	1127339231	Dakota City Public Library		0	1710 BROADWAY	DAKOTA CITY	NE	68731	Cable	100	0	Not gigabit capable	-96.42064126	42.41505995
Library	1023355787	Elgin Public Library		0	503 SOUTH SECOND STREET	ELGIN	NE	68636	DSL	100	0	Not gigabit capable	-98.08454015	41.97849277
Library	1033890909	Elm Creek Public Library		0	241 NORTH TYLER STREET	ELM CREEK	NE	68836	Area Wireless	100	0	Not gigabit capable	-99.37335684	40.71872169
Library	1287832103	Keene Memorial Library		0	925 NORTH BROAD STREET	FREMONT	NE	68025	Fiber Optic	100	0	Not gigabit capable	-96.49816157	41.43925089
Library		Genoa Public Library		0	421 WILLARD AVENUE	GENOA	NE	68640	DSL	100	0	Not gigabit capable	-97.7303765	41.44854791
Library	1100436750	Gothenburg Public Library		0	1104 LAKE AVENUE	GOTHENBURG	NE	69138	Cable	100	0	Not gigabit capable	-100.1606143	40.92973247
Library	1130601312	Hastings Memorial Library		0	505 CENTRAL AVENUE	GRANT	NE	69140	Cable	100	0	Not gigabit capable	-101.7251778	40.84410985

CAI_Type	Location_ID	Entity_name	CMS_Number	FRN	Address	City	State	Zip_Code	Technology	Download	Upload	Classification	Longitude	Latitude
Library	1313054195	Gretna Public Library		0	736 SOUTH STREET	GRETNA	NE	68028	Cable	100	0	Not gigabit capable	-96.24865907	41.13604476
Library	1046294633	Hartington Public Library		0	106 SOUTH BROADWAY	HARTINGTON	NE	68739	DSL	100	0	Not gigabit capable	-97.26472742	42.62046632
Library	1064120889	Hemingford Public Library		0	812 BOX BUTTE AVENUE	HEMINGFORD	NE	69348	Fiber Optic	100	0	Not gigabit capable	-103.0729075	42.32208796
Library	1037456018	Holdrege Area Public Library		0	604 EAST AVENUE	HOLDREGE	NE	68949	Cable	100	0	Not gigabit capable	-99.3699135	40.44021035
Library	1050804833	Howells Public Library		0	130 NORTH 3RD STREET	HOWELLS	NE	68641	Fiber Optic	100	0	Not gigabit capable	-97.00295504	41.7253405
Library	1080571158	Lied Imperial Public Library		0	703 BROADWAY	IMPERIAL	NE	69033	Fiber Optic	100	0	Not gigabit capable	-101.6432047	40.51804941
Library	1100446340	Lexington Public Library		0	907 NORTH WASHINGTON STREET	LEXINGTON	NE	68850	Fiber Optic	100	0	Not gigabit capable	-99.74154124	40.78247348
Library	1089419838	Lyons Public Library		0	305 MAIN STREET	LYONS	NE	68038	Fiber Optic	100	0	Not gigabit capable	-96.47560252	41.93752007
Library		Minatare Public Library		0	309 MAIN STREET	MINATARE	NE	69356	Cable	100	0	Not gigabit capable	-103.5033675	41.80889886
Library	1145568173	Morton-James Public Library		0	923 FIRST CORSO	NEBRASKA CITY	NE	68410	Fiber Optic	100	0	Not gigabit capable	-95.85740431	40.67570771
Library	1063980146	Newman Grove Public Library		0	615 HALE AVENUE	NEWMAN GROVE	NE	68758	Area Wireless	100	0	Not gigabit capable	-97.77630794	41.74659995
Library	1287834713	North Bend Public Library		0	110 E. 13TH ST.	NORTH BEND	NE	68649	Fiber Optic	100	0	Not gigabit capable	-96.77990645	41.46859598
Library	1096535775	O'Neill Public Library		0	601 E. DOUGLAS ST.	O'NEILL	NE	68763	Fiber Optic	100	0	Not gigabit capable	-98.64455376	42.45764
Library	1133058619	Ord Township Library		0	1718 M STREET	ORD	NE	68862	DSL	100	0	Not gigabit capable	-98.93085033	41.60218895
Library	1059472896	Lied Pierce Public Library		0	207 WEST COURT	PIERCE	NE	68767	Fiber Optic	100	0	Not gigabit capable	-97.52875423	42.20005354
Library		Plainview Public Library		0	209 N. PINE ST	PLAINVIEW	NE	68769	Fiber Optic	100	0	Not gigabit capable	-97.78919342	42.35214564
Library	1143476426	Plattsmouth Public Library		0	401 AVENUE A	PLATTSMOUTH	NE	68048	Cable	100	0	Not gigabit capable	-95.88384466	41.01215066
Library		Polk Public Library		0	180 NORTH MAIN	POLK	NE	68654	DSL	100	0	Not gigabit capable	-97.78396087	41.07657965
Library	1088909111	Rising City Community Library		0	675 MAIN STREET	RISING CITY	NE	68658	DSL	100	0	Not gigabit capable	-97.29648715	41.1980883
Library	1393610875	Saint Paul Public Library		0	1301 HOWARD AVENUE	ST. PAUL	NE	68873	Fiber Optic	100	0	Not gigabit capable	-98.46526586	41.21343983
Library	1115274713	Sargent Township Library		0	506 MAIN STREET	SARGENT	NE	68874	DSL	100	0	Not gigabit capable	-99.37138604	41.64045883
Library		Lied Scottsbluff Public Library		0	1809 3RD AVENUE	SCOTTSBLUFF	NE	69361	Fiber Optic	100	0	Not gigabit capable	-103.6586025	41.86495185
Library	1287830592	Scribner Public Library		0	530 MAIN STREET	SCRIBNER	NE	68057	Fiber Optic	100	0	Not gigabit capable	-96.66559804	41.66691572
Library	1127346123	South Sioux City Public Library		0	2121 DAKOTA AVENUE	SOUTH SIOUX CITY	NE	68776	Fiber Optic	100	0	Not gigabit capable	-96.41403357	42.46941845

CAI_Type	Location_ID	Entity_name	CMS_Number	FRN	Address	City	State	Zip_Code	Technology	Download	Upload	Classification	Longitude	Latitude
Library	1313066413	Springfield Memorial Library		0	665 MAIN STREET	SPRINGFIELD	NE	68059	Cable	100	0	Not gigabit capable	-96.12788033	41.08175146
Library	1020064951	Logan County Library		0	317 MAIN STREET	STAPLETON	NE	69163	DSL	100	0	Not gigabit capable	-100.5130227	41.48032683
Library	1014452375	Stromsburg Public Library		0	320 CENTRAL STREET	STROMSBURG	NE	68666	DSL	100	0	Not gigabit capable	-97.59423592	41.11386417
Library	1145569690	Syracuse Public Library		0	480 5TH STREET	SYRACUSE	NE	68446	Area Wireless	100	0	Not gigabit capable	-96.184301	40.65719779
Library		Verdigre Public Library		0	101 EAST 3RD AVENUE	VERDIGRE	NE	68783	Fiber Optic	100	0	Not gigabit capable	-98.03254172	42.59791936
Library	1024068366	Gardner Public Library		0	114 WEST THIRD STREET	WAKEFIELD	NE	68784	DSL	100	0	Not gigabit capable	-96.86621677	42.26918059
Library	1029465035	Walthill Public Library		0	323 MAIN STREET	WALTHILL	NE	68067	DSL	100	0	Not gigabit capable	-96.48880845	42.1484082
Library	1343265539	Agnes Robinson Waterloo Public Library		0	23704 CEDAR DRIVE	WATERLOO	NE	68069	Cable	100	0	Not gigabit capable	-96.2883391	41.28488688
Library	1143487321	Weeping Water Public Library		0	101 W ELDORA AVE SUITE 2	WEEPING WATER	NE	68463	DSL	100	0	Not gigabit capable	-96.14036841	40.86990843
Library	1031949742	Wymore Public Library		0	116 WEST F STREET	WYMORE	NE	68466	Fiber Optic	100	0	Not gigabit capable	-96.66318547	40.12138437
Library	1313052180	Papillion Public Library		0	222 NORTH JEFFERSON	PAPILLION	NE	68046	Cable	100	0	Not gigabit capable	-96.04166052	41.15775898
Library	1031986867	Superior Public Library		0	449 NORTH KANSAS STREET	SUPERIOR	NE	68978	Fiber Optic	100	0	Not gigabit capable	-98.06879312	40.02042757
Library	1064117222	Alliance Public Library		0	1750 SWEETWATER AVENUE	ALLIANCE	NE	69301	Fiber Optic	100	0	Not gigabit capable	-102.8683905	42.11138274
Library		Bob & Wauneta Burkley Library		0	208 EAST FILLMORE	DEWITT	NE	68341	DSL	100	0	Not gigabit capable	-96.92136886	40.3946358
Library	1025370878	Keya Paha County Library		0	118 S. MAIN STREET	SPRINGVIEW	NE	68778	Fiber Optic	100	0	Not gigabit capable	-99.74881669	42.82380327
Library		Ainsworth Public Library		0	445 NORTH MAIN STREET	AINSWORTH	NE	69210	Fiber Optic	50	0	Not gigabit capable	-99.86263889	42.55048272
Library	1039953984	Alice M. Farr Memorial Library		0	1603 L STREET	AURORA	NE	68818	Fiber Optic	50	0	Not gigabit capable	-97.997081	40.86754911
Library	1103437688	Rock County Public Library		0	201 EAST BERTHA	BASSETT	NE	68714	Fiber Optic	50	0	Not gigabit capable	-99.53647291	42.58329575
Library	1063980651	Lied Battle Creek Public Library		0	100 S. 4TH STREET	BATTLE CREEK	NE	68715	Cable	50	0	Not gigabit capable	-97.60112603	41.9993133
Library	1313017524	Bellevue Public Library		0	1003 LINCOLN ROAD	BELLEVUE	NE	68005	Cable	50	0	Not gigabit capable	-95.90757958	41.15005748
Library	1343269703	Bennington Public Library		0	11401 N 156th St	BENNINGTON	NE	68007	Cable	50	0	Not gigabit capable	-96.15839057	41.3633453
Library		Bruning Public Library		0	117 MAIN STREET	BRUNING	NE	68322	DSL	50	0	Not gigabit capable	-97.56859953	40.33621125
Library		Garfield County Library		0	217 G STREET	BURWELL	NE	68823	Cable	50	0	Not gigabit capable	-99.1274847	41.78206857
Library	1115269488	Nigel Sprouse Memorial Library		0	102 EAST KIMBALL	CALLAWAY	NE	68825	Fiber Optic	50	0	Not gigabit capable	-99.92529824	41.29080904

CAI_Type	Location_ID	Entity_name	CMS_Number	FRN	Address	City	State	Zip_Code	Technology	Download	Upload	Classification	Longitude	Latitude
Library	1077142494	Chappell Memorial Library & Art Gallery		0	289 BABCOCK AVENUE	CHAPPELL	NE	69129	Cable	50	0	Not gigabit capable	-102.4710371	41.09349453
Library	1023354791	Clearwater Public Library		0	626 MAIN STREET	CLEARWATER	NE	68726	Fiber Optic	50	0	Not gigabit capable	-98.1883013	42.16965349
Library		Crete Public Library		0	1515 FOREST AVENUE	CRETE	NE	68333	DSL	50	0	Not gigabit capable	-96.9531636	40.62721524
Library	1056703740	Klyte Burt Memorial Library		0	316 CENTER AVENUE	CURTIS	NE	69025	Fiber Optic	50	0	Not gigabit capable	-100.5154041	40.6314506
Library		John Rogers Memorial Library		0	703 2ND STREET	DODGE	NE	68633	DSL	50	0	Not gigabit capable	-96.8787932	41.72113461
Library	1143468743	Elmwood Public Library		0	124 WEST D STREET	ELMWOOD	NE	68349	Other - specify using the State Note	50	0	Not gigabit capable	-96.29502405	40.84164471
Library	1024065512	Emerson Public Library		0	205 WEST 3RD	EMERSON	NE	68733	Cable	50	0	Not gigabit capable	-96.72851833	42.2804549
Library	1111905419	Fullerton Public Library		0	903 BROADWAY	FULLERTON	NE	68638	Cable	50	0	Not gigabit capable	-97.96857255	41.35609258
Library	1015049037	Gering Public Library		0	1055 P STREET	GERING	NE	69341	Fiber Optic	50	0	Not gigabit capable	-103.661652	41.82468935
Library		Gordon City Library		0	101 WEST 5TH STREET	GORDON	NE	69343	DSL	50	0	Not gigabit capable	-102.2033163	42.80891549
Library	1090395999	Hayes Center Public Library		0	407 TROTH STREET	HAYES CENTER	NE	69032	DSL	50	0	Not gigabit capable	-101.0190591	40.51094415
Library	1119116026	Hebron Secrest Library		0	146 NORTH 4TH STREET	HEBRON	NE	68370	Fiber Optic	50	0	Not gigabit capable	-97.59040122	40.16759432
Library	1072713177	Grant County Library		0	105 E HARRISON ST.	HYANNIS	NE	69350	DSL	50	0	Not gigabit capable	-101.7607366	42.00003441
Library		Mitchell Public Library		0	1449 CENTER AVENUE	MITCHELL	NE	69357	Other - specify using the State Note	50	0	Not gigabit capable	-103.8087193	41.94248415
Library	1393719760	Hooker County Library		0	102 NORTH CLEVELAND AVENUE	MULLEN	NE	69152	Fiber Optic	50	0	Not gigabit capable	-101.0450241	42.04226607
Library	1023351585	Neligh Public Library		0	710 MAIN STREET	NELIGH	NE	68756	Fiber Optic	50	0	Not gigabit capable	-98.02998136	42.13178619
Library	1393740783	Oakland Public Library		0	110 EAST 3RD STREET	OAKLAND	NE	68045	Fiber Optic	50	0	Not gigabit capable	-96.46651621	41.83568485
Library	1023352287	Orchard Public Library		0	232 WINDOM STREET	ORCHARD	NE	68764	Area Wireless	50	0	Not gigabit capable	-98.24109174	42.33577941
Library		Oshkosh Public Library		0	307 WEST 1ST STREET	OSHKOSH	NE	69154	Satellite Broadband	50	0	Not gigabit capable	-102.3456554	41.40497109
Library	1059466448	Osmond Public Library		0	412 NORTH STATE STREET	OSMOND	NE	68765	Fiber Optic	50	0	Not gigabit capable	-97.59700597	42.36000656
Library	1393509916	Paxton Public Library		0	110 NORTH OAK STREET	PAXTON	NE	69155	DSL	50	0	Not gigabit capable	-101.3562702	41.12347512
Library	1029460925	House Memorial Library		0	220 THURSTON AVENUE	PENDER	NE	68047	Fiber Optic	50	0	Not gigabit capable	-96.71368541	42.11326568
Library	1024067436	Ponca Carnegie Library		0	200 WEST SECOND STREET	PONCA	NE	68770	DSL	50	0	Not gigabit capable	-96.70677656	42.56383505

CAI_Type	Location_ID	Entity_name	CMS_Number	FRN	Address	City	State	Zip_Code	Technology	Download	Upload	Classification	Longitude	Latitude
Library	1021240178	Auld Public Library		0	537 NORTH WEBSTER	RED CLOUD	NE	68970	DSL	50	0	Not gigabit capable	-98.51934795	40.09069635
Library		Schuyler Public Library		0	108 E. 18th Street	SCHUYLER	NE	68661	Fiber Optic	50	0	Not gigabit capable	-97.05931232	41.45628196
Library	1033913261	Shelton Public Library		0	313 C STREET	SHELTON	NE	68876	Area Wireless	50	0	Not gigabit capable	-98.73387288	40.77779404
Library	1021828117	Stanton Public Library		0	1009 JACKPINE	STANTON	NE	68779	DSL	50	0	Not gigabit capable	-97.22476442	41.95127982
Library		Maxine White Sutherland Public Library		0	900 2ND STREET	SUTHERLAND	NE	69165	Fiber Optic	50	0	Not gigabit capable	-101.1267096	41.15809564
Library		Taylor Public Library		0	106 WILLIAMS STREET	TAYLOR	NE	68879	DSL	50	0	Not gigabit capable	-99.37774036	41.76827555
Library		Lied Tekamah Public Library		0	204 SOUTH 13TH STREET	TEKAMAH	NE	68061	Cable	50	0	Not gigabit capable	-96.22124833	41.77702976
Library	1108066894	Wahoo Public Library		0	637 NORTH MAPLE STREET	WAHOO	NE	68066	Cable	50	0	Not gigabit capable	-96.62127178	41.21139085
Library	1080566213	Wauneta Public Library		0	319 NORTH TECUMSEH	WAUNETA	NE	69045	Fiber Optic	50	0	Not gigabit capable	-101.3712684	40.41949851
Library	1121975310	Lied Lincoln Township Library		0	603 E. NORRIS ST.	WAUSA	NE	68786	DSL	50	0	Not gigabit capable	-97.53767677	42.49823548
Library	1393670594	Indianola Public Library		0	122 NORTH 4TH STREET	INDIANOLA	NE	69034	DSL	50	0	Not gigabit capable	-100.4173139	40.23450675
Library		Ewing Township Library		0	202 EAST NEBRASKA	EWING	NE	68735	Area Wireless	50	0	Not gigabit capable	-98.34508516	42.25782529
Library	1033893155	Gibbon Public Library		0	116 LABARRE STREET	GIBBON	NE	68840	DSL	50	0	Not gigabit capable	-98.8451424	40.74792283
Library	1131695756	Dundy County Library		0	102 6th Av East	BENKELMAN	NE	69021	Fiber Optic	50	0	Not gigabit capable	-101.5327639	40.04911945
Library	1134073409	Scotia Public Library & Heritage Center		0	110 S. MAIN	SCOTIA	NE	68875	DSL	50	0	Not gigabit capable	-98.70307935	41.46567275
Library	1121987645	Bloomfield Public Library		0	121 SOUTH BROADWAY	BLOOMFIELD	NE	68718	Satellite Broadband	24	0	Not gigabit capable	-97.64569521	42.59881869
Library		Culbertson Public Library		0	612 Wyoming	CULBERTSON	NE	69024	DSL	24	0	Not gigabit capable	-100.8360266	40.22970172
Library	1393621196	Greenwood Public Library		0	619 MAIN STREET	GREENWOOD	NE	68366	DSL	24	0	Not gigabit capable	-96.4402367	40.96271652
Library	1109461472	Cravath Memorial Library		0	243 NORTH MAIN	HAY SPRINGS	NE	69347	DSL	24	0	Not gigabit capable	-102.6898931	42.68487633
Library	1287977902	Humphrey Public Library		0	307 MAIN STREET	HUMPHREY	NE	68642	Fiber Optic	24	0	Not gigabit capable	-97.48463266	41.69171886
Library	1393591173	Saint Edward Public Library		0	302 BEAVER STREET	ST. EDWARD	NE	68660	DSL	24	0	Not gigabit capable	-97.86661505	41.56989292
Library		Silver Creek Township Library		0	309 VINE STREET	SILVER CREEK	NE	68663	Cable	24	0	Not gigabit capable	-97.66348486	41.3153392
Library	1343457306	Valley Public Library		0	232 N. SPRUCE ST.	VALLEY	NE	68064	Cable	24	0	Not gigabit capable	-96.34531161	41.31369708
Library	1119746462	Lied Winside Public Library		0	417 MAIN STREET	WINSIDE	NE	68790	DSL	24	0	Not gigabit capable	-97.17595704	42.17588466

CAI_Type	Location_ID	Entity_name	CMS_Number	FRN	Address	City	State	Zip_Code	Technology	Download	Upload	Classification	Longitude	Latitude
Library	1096083217	Cedar Rapids Public Library		0	423 WEST MAIN STREET	CEDAR RAPIDS	NE	68627	DSL	18	0	Not gigabit capable	-98.14891862	41.5599665
Library		Lewellen Public Library		0	208 MAIN STREET	LEWELLEN	NE	69147	Area Wireless	18	0	Not gigabit capable	-102.1449526	41.32936959
Library		Mead Public Library		0	316 SOUTH VINE	MEAD	NE	68041	DSL	18	0	Not gigabit capable	-96.48909604	41.22717336
Library	1140136616	Cordelia B. Preston Memorial Library		0	510 SOUTH ORLEANS AVENUE	ORLEANS	NE	68966	Area Wireless	18	0	Not gigabit capable	-99.45503929	40.1294307
Library	1021829550	Pilger Public Library		0	120 NORTH MAIN STREET	PILGER	NE	68768	Area Wireless	18	0	Not gigabit capable	-97.05382929	42.00813384
Library	1109461640	Rushville Public Library		0	207 SPRAGUE STREET	RUSHVILLE	NE	69360	DSL	18	0	Not gigabit capable	-102.4609688	42.71749716
Library	1076987214	Virgil Biegert Public Library		0	214 NORTH MARKET STREET	SHICKLEY	NE	68436	Satellite Broadband	18	0	Not gigabit capable	-97.72320808	40.41665995
Library	1130972483	Tecumseh Public Library		0	170 BRANCH STREET	TECUMSEH	NE	68450	Cable	18	0	Not gigabit capable	-96.19025367	40.36884994
Library	1014636417	Trenton Public Library		0	406 MAIN STREET	TRENTON	NE	69044	DSL	18	0	Not gigabit capable	-101.0130047	40.1758746
Library	1076993575	Milligan Public Library		0	507 MAIN STREET	MILLIGAN	NE	68406	Area Wireless	18	0	Not gigabit capable	-97.3889925	40.49971769
Library		Petersburg Public Library		0	103 SOUTH SECOND STREET	PETERSBURG	NE	68652	Fiber Optic	18	0	Not gigabit capable	-98.07935234	41.85342005
Library	1067381874	Plymouth Public Library		0	103 NORTH JEFFERSON AVENUE	PLYMOUTH	NE	68424	DSL	18	0	Not gigabit capable	-96.98766277	40.30339998
Library	1134070215	Spalding Public Library		0	159 WEST SAINT JOSEPH STREET	SPALDING	NE	68665	DSL	18	0	Not gigabit capable	-98.36385389	41.6887199
Library		Arcadia Township Library		0	100 SOUTH REYNOLDS	ARCADIA	NE	68815	DSL	12	0	Not gigabit capable	-99.12540656	41.42306911
Library		Arthur County Library		0	205 FIR STREET	ARTHUR	NE	69121	DSL	12	0	Not gigabit capable	-101.6914928	41.56968206
Library	1037440002	Bartley Public Library		0	411 COMMERCIAL	BARTLEY	NE	69020	Area Wireless	12	0	Not gigabit capable	-100.3058933	40.25276156
Library	1393823083	Eastern Township Library		0	206 WEST MAIN STREET	CROFTON	NE	68730	DSL	12	0	Not gigabit capable	-97.49667949	42.73233202
Library	1119116925	Davenport Public Library		0	109 NORTH MAPLE AVENUE	DAVENPORT	NE	68335	Area Wireless	12	0	Not gigabit capable	-97.81324779	40.31368813
Library	1087194120	Elwood Public Library		0	306 CALVERT ST	ELWOOD	NE	68937	Cable	12	0	Not gigabit capable	-99.86007314	40.58819564
Library	1111052416	Bruun Memorial Library		0	730 3RD STREET	HUMBOLDT	NE	68376	Cable	12	0	Not gigabit capable	-95.94632588	40.16288963
Library	1063980047	Meadow Grove Public Library		0	205 MAIN STREET	MEADOW GROVE	NE	68752	Area Wireless	12	0	Not gigabit capable	-97.73442397	42.0287601
Library	1121979537	Niobrara Public Library		0	25414 PARK AVENUE, SUITE 3	NIOBRARA	NE	68760	DSL	12	0	Not gigabit capable	-98.03049874	42.74976668
Library		Kathleen Lute Public Library		0	610 WEST A STREET	OGALLALA	NE	69153	Fiber Optic	12	0	Not gigabit capable	-101.7213135	41.12950559
Library		Oxford Public Library		0	411 OGDEN STREET	OXFORD	NE	68967	Fiber Optic	12	0	Not gigabit capable	-99.63374385	40.2505935

CAI_Type	Location_ID	Entity_name	CMS_Number	FRN	Address	City	State	Zip_Code	Technology	Download	Upload	Classification	Longitude	Latitude
Library	1393595818	Palisade Public Library		0	124 NORTH MAIN STREET	PALISADE	NE	69040	Area Wireless	12	0	Not gigabit capable	-101.1077496	40.34969882
Library	1108064792	Yutan Public Library		0	410 1ST ST.	YUTAN	NE	68073	Satellite Broadband	12	0	Not gigabit capable	-96.39618002	41.24501507
Library	1077142558	Big Springs Public Library		0	400 PINE STREET	BIG SPRINGS	NE	69122	Area Wireless	12	0	Not gigabit capable	-102.0746949	41.06305466
Library	1130973190	Sterling Public Library		0	150 BROADWAY STREET	STERLING	NE	68443	Area Wireless	12	0	Not gigabit capable	-96.37684923	40.45897005
Library	1031967183	Beatrice Public Library		0	100 NORTH 16TH STREET	BEATRICE	NE	68310	Fiber Optic	6	0	Not gigabit capable	-96.732388	40.26633259
Library	1076988399	Exeter Public Library		0	202 SOUTH EXETER AVENUE	EXETER	NE	68351	DSL	6	0	Not gigabit capable	-97.45014253	40.64403731
Library	1074572078	Fairfield Public Library		0	412 NORTH D STREET	FAIRFIELD	NE	68938	DSL	6	0	Not gigabit capable	-98.10574858	40.43123443
Library	1058183052	Gilbert Public Library		0	628 SECOND STREET	FRIEND	NE	68359	Cable	6	0	Not gigabit capable	-97.28554309	40.65380292
Library	1015060205	Lyman Public Library		0	313 JEFFERS STREET	LYMAN	NE	69352	DSL	6	0	Not gigabit capable	-104.0387864	41.91646713
Library		Brenizer Public Library		0	430 WEST CENTER AVENUE	MERNA	NE	68856	DSL	6	0	Not gigabit capable	-99.76257883	41.48408438
Library		North Loup Township Library		0	112 SOUTH B STREET	NORTH LOUP	NE	68859	DSL	6	0	Not gigabit capable	-98.77412687	41.49518035
Library	1108076401	Valparaiso Public Library		0	300 WEST 2ND	VALPARAISO	NE	68065	Cable	6	0	Not gigabit capable	-96.83441702	41.08151971
Library	1115275151	Finch Memorial Library		0	205 NORTH WALNUT	ARNOLD	NE	69120	DSL	6	0	Not gigabit capable	-100.1947167	41.42401664
Library	1050797523	Clarkson Public Library		0	318 PINE STREET	CLARKSON	NE	68629	DSL	3	0	Not gigabit capable	-97.12243507	41.72479119
Library	1119115477	Jennifer Reinke Public Library		0	311 EAST PEARL AVENUE	DESHLER	NE	68340	Fiber Optic	3	0	Not gigabit capable	-97.72355065	40.14189971
Library		Eustis Public Library		0	108 NORTH MORTON STREET	EUSTIS	NE	69028	Area Wireless	3	0	Not gigabit capable	-100.0303859	40.66268794
Library	1031983879	Nelson Public Library		0	73 EAST 4TH ST	NELSON	NE	68961	Area Wireless	3	0	Not gigabit capable	-98.06642444	40.2015239
Library	1086879152	Potter Public Library		0	333 CHESTNUT	POTTER	NE	69156	Cable	3	0	Not gigabit capable	-103.3155224	41.21720679
Library	1287821166	Snyder Public Library		0	203 ASH STREET	SNYDER	NE	68664	Area Wireless	3	0	Not gigabit capable	-96.78869378	41.70390111
Library		Stratton Public Library		0	411 BAILEY ST. SUITE 2	STRATTON	NE	69043	DSL	3	0	Not gigabit capable	-101.2267541	40.14838148
Library		Wisner Public Library		0	1015 AVENUE E	WISNER	NE	68791	Cable	3	0	Not gigabit capable	-96.91515675	41.98740895
Library	1058185522	Struckman-Baatz Memorial Library		0	106 SOUTH WEST AVENUE	WESTERN	NE	68464	DSL	3	0	Not gigabit capable	-97.19784384	40.39343038
Library	1393805776	Dalton Public Library		0	306 MAIN STREET	DALTON	NE	69131	Cable	3	0	Not gigabit capable	-102.9740917	41.40721304
Library	1129525414	Sioux County Public Library		0	182 WEST 3RD	HARRISON	NE	69346	DSL	3	0	Not gigabit capable	-103.8841203	42.68864134

CAI_Type	Location_ID	Entity_name	CMS_Number	FRN	Address	City	State	Zip_Code	Technology	Download	Upload	Classification	Longitude	Latitude
Library	1063844350	Beaver Crossing Community Library		0	728 DIMERY AVENUE	BEAVER CROSSING	NE	68313	Area Wireless	1.5	0	Not gigabit capable	-97.2824161	40.77854454
Library	1393569288	Byron Public Library		0	119 KANSAS AVE.	BYRON	NE	68325	Cable	1.5	0	Not gigabit capable	-97.76904584	40.00364099
Library	1143472370	Louisville Public Library		0	217 MAIN STREET	LOUISVILLE	NE	68037	DSL	1.5	0	Not gigabit capable	-96.16206253	41.00039045
Library	1023352074	Lois Johnson Memorial Library		0	406 5TH STREET	OAKDALE	NE	68761	DSL	1.5	0	Not gigabit capable	-97.96914123	42.06968459
Library	1393606310	Dwight Community Library		0	120 N 2nd Street	DWIGHT	NE	68635	Area Wireless	1.5	0	Not gigabit capable	-97.02009217	41.0827732
Library	1287825682	Hooper Public Library		0	126 NORTH MAIN	HOOPER	NE	68031	Area Wireless	1.5	0	Not gigabit capable	-96.5477046	41.61171491
Library		Faith Memorial Library		0	122 NORTH GARRISON AVENUE	WALLACE	NE	69169	DSL	1.5	0	Not gigabit capable	-101.1664633	40.83948669
Library	1115263879	Ansley Township Library		0	619 MAIN STREET	ANSLEY	NE	68814		0	0	Not gigabit capable	-99.38070211	41.28789198
Library	1119740593	Lied Carroll Public Library		0	506 MAIN STREET	CARROLL	NE	68723		0	0	Not gigabit capable	-97.18921205	42.27596177
Library	1133583700	Clarks Public Library		0	101 WEST AMITY STREET	CLARKS	NE	68628		0	0	Not gigabit capable	-97.8378253	41.21668727
Library	1067378940	Daykin Public Library		0	201 MARY AVENUE	DAYKIN	NE	68338		0	0	Not gigabit capable	-97.29751336	40.32036437
Library	1058181673	Dorchester Public Library		0	6TH & WASHINGTON	DORCHESTER	NE	68343		0	0	Not gigabit capable	-97.11344814	40.64621723
Library	1100439314	Farnam Public Library		0	310 MAIN STREET	FARNAM	NE	69029	DSL	0	0	Not gigabit capable	-100.2147846	40.70588363
Library		Harvard Public Library		0	309 NORTH CLAY AVENUE	HARVARD	NE	68944		0	0	Not gigabit capable	-98.0972323	40.61931286
Library	1013951886	Litchfield Public Library		0	102 WEST BUFFORD STREET	LITCHFIELD	NE	68852		0	0	Not gigabit capable	-99.15583273	41.15655007
Library	1115271521	Sunshine Township Library		0	417 MAIN STREET	MASON CITY	NE	68855		0	0	Not gigabit capable	-99.30022518	41.22370037
Library		Palmyra Memorial Library		0	525 ILLINOIS PLACE	PALMYRA	NE	68418	Area Wireless	0	0	Not gigabit capable	-96.39051306	40.70461398
Library	1083925446	Spencer Township Library		0	110 WEST MAIN STREET	SPENCER	NE	68777		0	0	Not gigabit capable	-98.70154093	42.87406895
Library	1074577842	Sutton Memorial Library		0	201 SOUTH SAUNDERS	SUTTON	NE	68979		0	0	Not gigabit capable	-97.85951113	40.60504367
Library		Table Rock Public Library		0	511 LUZERNE STREET	TABLE ROCK	NE	68447		0	0	Not gigabit capable	-96.09660992	40.17837462
Library		Ulysses Township Library		0	410 C STREET	ULYSSES	NE	68669		0	0	Not gigabit capable	-97.20247631	41.07184469
Library	1111043476	John G Smith Memorial Library		0	517 RIDGE ST	DAWSON	NE	68337		0	0	Not gigabit capable	-95.83068525	40.13186813
Library		Nehawka Public Library		0	221 MAPLE	NEHAWKA	NE	68413		0	0	Not gigabit capable	-95.98873306	40.82846633
Library	1024063648	Springbank Township Library		0	100 EAST 2ND STREET	ALLEN	NE	68710		0	0	Not gigabit capable	-96.84518338	42.41610992

CAI_Type	Location_ID	Entity_name	CMS_Number	FRN	Address	City	State	Zip_Code	Technology	Download	Upload	Classification	Longitude	Latitude
Library	1111043415	Stella Community Library		0	222 N. MAIN ST.	STELLA	NE	68442		0	0	Not gigabit capable	-95.77339534	40.23040905
Library	1085713081	Thomas County Library		0	501 MAIN STREET	THEDFORD	NE	69166		0	0	Not gigabit capable	-100.5731671	41.97756379
Library		Auld-Doudna Public Library		0	155 WEST GRANT	GUIDE ROCK	NE	68942		0	0	Not gigabit capable	-98.3314121	40.07358496
Library		Jackson Community Library		0	223 N. JOHN ST.	JACKSON	NE	68743	Fiber Optic	0	0	Not gigabit capable	-98.3314121	40.07358496
Public Housing	1343347950			0	1616 Capitol Ave Ste 329	Omaha	NE	68102		0	0	Gigabit capable	-95.937367	41.2608243
Public Housing	1343422072	FAMILY HOUSING ADVISORY SERVICES, INC.		0	2401 Lake St	Omaha	NE	68111		0	0	Gigabit capable	-95.947032	41.2813693
Public Housing		NEIGHBORHOODS, INC. DBA NEIGHBORWORKS LINCOLN		0	2530 Q St	Lincoln	NE	68503		0	0	Gigabit capable	-96.68475015	40.81594318
Public Housing		HIGH PLAINS COMMUNITY DEVELOPMENT CORPORATION		0	803 E 3rd St	Chadron	NE	69337		0	0	Gigabit capable	-102.990417	42.82828703
Public Housing		FAMILY HOUSING ADVISORY SERVICES, INCORPORATE		0	3605 Q St	Omaha	NE	68107		0	0	Gigabit capable	-95.96745	41.20523829
Public Housing		CREDIT ADVISORS FOUNDATION		0	1818 S 72nd St	Omaha	NE	68124		0	0	Gigabit capable	-96.02432102	41.24185029
Public Housing	1067382542	BLUE VALLEY COMMUNITY ACTION PARTNERSHIP		0	620 5th St	Fairbury	NE	68352		0	0	Gigabit capable	-97.1782512	40.13602804
Public Housing	1343348541	GREENPATH FINANCIAL WELLNESS		0	8031 W Center Rd	Omaha	NE	68124		0	0	Gigabit capable	-96.03766802	41.23408129
Public Housing		CREDIT ADVISORS FOUNDATION		0	1818 S 72nd St	Omaha	NE	68124		0	0	Gigabit capable	-96.02432102	41.24185029
Public Housing	1115263967			0		Ansley	NE	68814		0	0	Gigabit capable	-99.38197991	41.28779508
Public Housing				0	1505 P St Ste 1003	Aurora	NE	68818		0	0	Gigabit capable	-97.9988465	40.87174011
Public Housing				0	1017 Avenue E	Wisner	NE	68791		0	0	Unknown	-96.91473835	41.98728535
Public Housing				0	409 Dearborn St	Wayne	NE	68787		0	0	Gigabit capable	-97.0099184	42.23308238
Public Housing	1042990489			0	1834 W 7th St	Grand Island	NE	68803		0	0	Gigabit capable	-98.3603846	40.92502209
Public Housing				0	200 N 3rd St	Nebraska City	NE	68410		0	0	Gigabit capable	-95.84848391	40.67745321
Public Housing				0	1030 15th St	Henderson	NE	68371		0	0	Gigabit capable	-97.80950744	40.7800271
Public Housing				0	626 Parkview Dr	Humboldt	NE	68376		0	0	Unknown	-95.94767888	40.16062212
Public Housing				0	418 11th St	Pawnee City	NE	68420		0	0	Unknown	-96.15783993	40.1138091
Public Housing				0	990 Walnut St	Syracuse	NE	68446		0	0	Gigabit capable	-96.188434	40.66161219
Public Housing	1343367262			0	1823 Harney St	Omaha	NE	68102		0	0	Gigabit capable	-95.940067	41.2564023
Public Housing				0	3211 N 90th St	Omaha	NE	68134		0	0	Gigabit capable	-96.05217203	41.2879563
Public Housing				0	8214 Armstrong Cir	Bellevue	NE	68147		0	0	Gigabit capable	-95.969442	41.17763628
Public Housing				0	400 Blaine St	Beemer	NE	68716		0	0	Gigabit capable	-96.80664431	41.93308034
Public Housing				0	106 E Douglas St	Coleridge	NE	68727		0	0	Unknown	-97.20350749	42.5029894
Public Housing				0	1106 Millard Ave	Creighton	NE	68729		0	0	Gigabit capable	-97.91073567	42.46201635
Public Housing				0	207 E 5th St	Emerson	NE	68733		0	0	Unknown	-96.72513033	42.2826024
Public Housing				0	1109 Ivy St	Stanton	NE	68779		0	0	Gigabit capable	-97.22588042	41.95022532
Public Housing	1058183945			0	1027 2nd St	Friend	NE	68359		0	0	Gigabit capable	-97.28074829	40.65352112
Public Housing				0	827 W Columbia St	Albion	NE	68620		0	0	Gigabit capable	-98.0064616	41.68764523
Public Housing				0	1017 H St	Auburn	NE	68305		0	0	Gigabit capable	-95.83589988	40.39470417

CAI_Type	Location_ID	Entity_name	CMS_Number	FRN	Address	City	State	Zip_Code	Technology	Download	Upload	Classification	Longitude	Latitude
Public Housing	1031954662			0	205 N 4th St	Beatrice	NE	68310		0	0	Gigabit capable	-96.74969011	40.26755609
Public Housing				0	1600 Grove Ave	Crete	NE	68333		0	0	Gigabit capable	-96.9541102	40.62796314
Public Housing				0		Deshler	NE	68340		0	0	Unknown	-97.73610835	40.17700702
Public Housing				0	105 W 5th St	Fairbury	NE	68352		0	0	Gigabit capable	-97.18544721	40.13641104
Public Housing				0	255 E St	Fairmont	NE	68354		0	0	Gigabit capable	-97.59003737	40.6359131
Public Housing				0	800 E 21st St	Falls City	NE	68355		0	0	Unknown	-95.59445878	40.06575013
Public Housing				0	218 Czech Dr	Clarkson	NE	68629		0	0	Gigabit capable	-97.12883837	41.72710529
Public Housing				0	500 P St	Neligh	NE	68756		0	0	Gigabit capable	-98.03414766	42.12959429
Public Housing				0	402 Railroad Ave	Newman Grove	NE	68758		0	0	Gigabit capable	-97.77923254	41.74539025
Public Housing	1121979544			0	255 Willow Ln	Niobrara	NE	68760		0	0	Unknown	-98.03330574	42.74912538
Public Housing	1127341730			0	118 E 21st St	South Sioux City	NE	68776		0	0	Gigabit capable	-96.41313427	42.46968045
Public Housing				0	600 S Giles Creek Ln	Tilden	NE	68781		0	0	Gigabit capable	-97.8362676	42.04164729
Public Housing				0	615 S Main St	Verdigre	NE	68783		0	0	Unknown	-98.03319372	42.59387836
Public Housing				0	300 N 7th St	Wymore	NE	68466		0	0	Unknown	-96.66192007	40.12439607
Public Housing				0	215 N Lincoln Ave	York	NE	68467		0	0	Gigabit capable	-97.59324439	40.86297913
Public Housing	1011826048			0	5700 R St	Lincoln	NE	68505		0	0	Gigabit capable	-96.64274414	40.81722118
Public Housing				0	2554 40th Ave	Columbus	NE	68601		0	0	Gigabit capable	-97.3780574	41.44044223
Public Housing				0	1125 N 3rd St	David City	NE	68632		0	0	Gigabit capable	-97.13177432	41.26040122
Public Housing				0	301 E Willard Ave	Genoa	NE	68640		0	0	Unknown	-97.72192149	41.44834021
Public Housing				0	316 N Shimerda St	Wilber	NE	68465		0	0	Gigabit capable	-96.96985819	40.48584711
Public Housing				0	800 Broadway St Ofc	Tecumseh	NE	68450		0	0	Gigabit capable	-96.18812097	40.36834014
Public Housing				0	309 W River St	Weeping Water	NE	68463		0	0	Unknown	-96.14585101	40.86792422
Public Housing				0	120 Maud St	Gresham	NE	68367		0	0	Unknown	-97.40333436	41.02609117
Public Housing				0	121 N Second St	Lynch	NE	68746		0	0	Unknown	-98.46355786	42.82946336
Public Housing				0	517 E 7th St Apt 100	Stromsburg	NE	68666		0	0	Gigabit capable	-97.59082542	41.11737617
Public Housing	1063978423			0	110 N 4th St	Norfolk	NE	68701		0	0	Gigabit capable	-97.41168248	42.03340832
Public Housing				0	1002 Water St	Saint Edward	NE	68660		0	0	Gigabit capable	-97.85681354	41.56881622
Public Housing				0	712 F St	Schuyler	NE	68661		0	0	Unknown	-97.05225432	41.44386425
Public Housing				0	2510 N Clarkson St	Fremont	NE	68025		0	0	Gigabit capable	-96.48984717	41.45342429
Public Housing				0	100 E Maple St	Hooper	NE	68031		0	0	Gigabit capable	-96.5466402	41.61305231
Public Housing				0	345 N 3rd St	Lyons	NE	68038		0	0	Unknown	-96.47594822	41.94029137
Public Housing				0	100 N Aurora Ave	Oakland	NE	68045		0	0	Gigabit capable	-96.4575012	41.83428635
Public Housing				0	801 Washington Ave	Plattsmouth	NE	68048		0	0	Gigabit capable	-95.88855096	41.01278726
Public Housing				0	211 S 9th St	Tekamah	NE	68061		0	0	Unknown	-96.21509513	41.77685836
Public Housing				0	400 Panzer St	Bassett	NE	68714		0	0	Unknown	-99.54013211	42.58309725
Public Housing				0	758 S 16th St	Blair	NE	68008		0	0	Gigabit capable	-96.13594508	41.53633733
Public Housing				0	59 N Chestnut St	Red Cloud	NE	68970		0	0	Gigabit capable	-98.52497955	40.08895995
Public Housing				0	300 E Oconnor Ave	Greeley	NE	68842		0	0	Unknown	-98.52805972	41.54778617
Public Housing				0	2715 Avenue I	Kearney	NE	68847		0	0	Gigabit capable	-99.06945076	40.70250901

CAI_Type	Location_ID	Entity_name	CMS_Number	FRN	Address	City	State	Zip_Code	Technology	Download	Upload	Classification	Longitude	Latitude
Public Housing				0	404 W 6th St Apt 21	Oshkosh	NE	69154		0	0	Gigabit capable	-102.3539017	41.40626388
Public Housing				0	524 E 4th St	Ainsworth	NE	69210		0	0	Gigabit capable	-99.85606319	42.55003822
Public Housing				0	300 S Potash Ave Apt 27	Alliance	NE	69301		0	0	Gigabit capable	-102.8607769	42.09122494
Public Housing				0	810 20th St	Gothenburg	NE	69138		0	0	Gigabit capable	-100.1550281	40.93829897
Public Housing				0	501 E 6th St	Bayard	NE	69334		0	0	Gigabit capable	-103.3181359	41.75636486
Public Housing				0	310 W 5th St	Bridgeport	NE	69336		0	0	Gigabit capable	-103.1025869	41.67063387
Public Housing				0	300 Warren Ave	Grant	NE	69140		0	0	Gigabit capable	-101.7308554	40.84247885
Public Housing				0	333 E 2nd St	Ogallala	NE	69153		0	0	Gigabit capable	-101.7165275	41.12615889
Public Housing				0	304 N 3rd St	Hay Springs	NE	69347		0	0	Gigabit capable	-102.6905829	42.68597503
Public Housing				0	410 Box Butte Ave	Hemingford	NE	69348		0	0	Unknown	-103.0731775	42.31767495
Public Housing				0	89A Woodley Park Rd	Gering	NE	69341		0	0	Gigabit capable	-103.667993	41.84400885
Public Housing				0	109 N Cornell St	Gordon	NE	69343		0	0	Gigabit capable	-102.2102808	42.80204008
Public Housing				0	1200 2nd St	Sutherland	NE	69165		0	0	Gigabit capable	-101.1313903	41.15794394
Public Housing				0	151 S East St	Nelson	NE	68961		0	0	Gigabit capable	-98.06349244	40.204122
Public Housing				0	103 W North Railway St	Oxford	NE	68967		0	0	Gigabit capable	-99.63371785	40.2506719
Public Housing				0	502 Missouri Avenue Cir	Mc Cook	NE	69001		0	0	Gigabit capable	-100.6404731	40.20235683
Public Housing				0	100 Rainbow Fountain Park	Benkelman	NE	69021		0	0	Unknown	-101.5363423	40.04970875
Public Housing	1146069954			0	209 Nelson St	Cambridge	NE	69022		0	0	Gigabit capable	-100.162757	40.28332087
Public Housing				0	413 1st St	Gibbon	NE	68840		0	0	Gigabit capable	-98.8396597	40.74945303
Public Housing				0	609 E 3rd St	Lexington	NE	68850		0	0	Gigabit capable	-99.73245893	40.77623698
Public Housing				0	1048 K St	Loup City	NE	68853		0	0	Unknown	-98.9726088	41.2790581
Public Housing	1013951074			0	626 N St	Loup City	NE	68853		0	0	Unknown	-98.9663208	41.2759171
Public Housing				0	702 W 3rd St	North Loup	NE	68859		0	0	Unknown	-98.77577377	41.49352515
Public Housing				0	501 Crook Ave	Curtis	NE	69025		0	0	Unknown	-100.5245421	40.6325629
Public Housing				0	320 W 10th St	Imperial	NE	69033		0	0	Gigabit capable	-101.6464614	40.52117281
Public Housing				0	125 N 2nd St	Indianola	NE	69034		0	0	Gigabit capable	-100.414295	40.23446185
Public Housing				0	900 Autumn Park Dr	North Platte	NE	69101		0	0	Gigabit capable	-100.7544822	41.12586196
Public Housing				0	702 Hayward Ave	Chappell	NE	69129		0	0	Gigabit capable	-102.4693566	41.09788183
Public Housing				0	421 W 9th St	Cozad	NE	69130		0	0	Unknown	-99.99026301	40.86047797
Public Housing				0	114 E Division St	Clay Center	NE	68933		0	0	Gigabit capable	-98.05417947	40.51774405
Public Housing				0	406 N B St	Edgar	NE	68935		0	0	Gigabit capable	-97.96851844	40.37140903
Public Housing				0	1103 4th St	Alma	NE	68920		0	0	Gigabit capable	-99.36791976	40.1009799
Public Housing				0		Blue Hill	NE	68930		0	0	Gigabit capable	-98.45154156	40.32937099
Public Housing				0	825 S 9th Ave	Broken Bow	NE	68822		0	0	Gigabit capable	-99.64080398	41.39883607
Public Housing				0	2410 K St	Ord	NE	68862		0	0	Unknown	-98.93929783	41.60433715
Public Housing				0	400 N 8th St	Burwell	NE	68823		0	0	Gigabit capable	-99.1351369	41.78756717
Public Housing				0	1001 Grand Ave	Ravenna	NE	68869		0	0	Unknown	-98.91236075	41.03249707
Public Housing	1071623805			0	420 Jay St	St Paul	NE	68873		0	0	Unknown	-98.45522066	41.21545713

CAI_Type	Location_ID	Entity_name	CMS_Number	FRN	Address	City	State	Zip_Code	Technology	Download	Upload	Classification	Longitude	Latitude
Public Housing				0	502 E Walnut St	Harvard	NE	68944		0	0	Unknown	-98.0929395	40.61872406
Public Housing	1287945792			0	220 N Hastings Ave	Hastings	NE	68901		0	0	Gigabit capable	-98.38973057	40.58574504
Public Housing				0	701 W Anna St	Sargent	NE	68874		0	0	Gigabit capable	-99.37488595	41.63958713
Public Housing	1042999286			0	420 S High St	Cairo	NE	68824		0	0	Unknown	-98.60767167	40.99974608
Public Housing	1033913261			0	306 C St	Shelton	NE	68876		0	0	Gigabit capable	-98.73418568	40.77789404
Public Housing				0	1413 Main St	Wood River	NE	68883		0	0	Gigabit capable	-98.60136665	40.82729006
Public Housing				0	849 E 2nd St	Minden	NE	68959		0	0	Gigabit capable	-98.9417247	40.49654399
Public Safety	1133057795	Valley County Courthouse		0	125 South 15th Street	Ord	NE	68862		0	0	Unknown	-98.92846799	41.60248137
Public Safety	1085713081	Thomas County Courthouse		0	503 Main Street	Theford	NE	69166		0	0	Unknown	-100.5736482	41.9777903
Public Safety	1021828158	Stanton County Courthouse		0	804 Ivy Street	Stanton	NE	68779		0	0	Gigabit capable	-97.22192462	41.95100372
Public Safety	1109461640	Sheridan County Courthouse		0	303 East 2nd Street	Rushville	NE	69360		0	0	Gigabit capable	-102.4605583	42.7178873
Public Safety	1015039570	Scotts Bluff County Courthouse		0	1725 10th Street	Gering	NE	69341		0	0	Gigabit capable	-103.6608224	41.82633894
Public Safety	1313006247	Sarpy County Courthouse		0	1210 Golden Gate Drive	Papillion	NE	68046		0	0	Gigabit capable	-96.0402607	41.1411053
Public Safety	1058187563	Saline County Courthouse		0	215 South High Street	Wilber	NE	68465		0	0	Gigabit capable	-96.96606501	40.48191019
Public Safety	1037440453	Red Willow County Courthouse		0	502 Norris Avenue	McCook	NE	69001		0	0	Gigabit capable	-100.626184	40.20197216
Public Safety	1287974636	Platte County Courthouse		0	2610 14th Street	Columbus	NE	68601		0	0	Gigabit capable	-97.3596428	41.43069037
Public Safety	1059472896	Pierce County Courthouse		0	111 West Court Street	Pierce	NE	68767		0	0	Unknown	-97.52818389	42.20036287
Public Safety	1111903300	Nance County Courthouse		0	209 Esther Street	Fullerton	NE	68638		0	0	Unknown	-97.96692749	41.36386445
Public Safety	1084708553	Morrill County Courthouse		0	606 L Street	Bridgeport	NE	69336		0	0	Gigabit capable	-103.1001228	41.66867752
Public Safety	1139998707	McPherson County Courthouse		0	500 Anderson Street	Tryon	NE	69167		0	0	Unknown	-100.9580703	41.552848
Public Safety	1012332646	Loup County Courthouse		0	4th Street Northeast	Taylor	NE	68879		0	0	Unknown	-99.38128795	41.77099943
Public Safety	1052780257	Lincoln County Courthouse		0	301 North Jeffers Street	North Platte	NE	69101		0	0	Gigabit capable	-100.7629945	41.13596658
Public Safety	1144666858	York County Courthouse		0	510 North Lincoln Avenue	York	NE	68467		0	0	Gigabit capable	-97.59245377	40.86633251
Public Safety		Thurston County Courthouse		0	106 South 5th Street	Pender	NE	68047		0	0	Unknown	-96.70925971	42.11376165
Public Safety	1119115820	Thayer County Courthouse		0	225 North 4th Street	Hebron	NE	68370		0	0	Gigabit capable	-97.59093544	40.16843354
Public Safety	1129525414	Sioux County Courthouse		0	325 Main Street	Harrison	NE	69346		0	0	Unknown	-103.8833873	42.6890023
Public Safety	1013951074	Sherman County Courthouse		0	630 O Street	Loup City	NE	68853		0	0	Unknown	-98.96658442	41.27524514
Public Safety		Seward County Courthouse		0	261 South 8th Street	Seward	NE	68434		0	0	Gigabit capable	-97.10221927	40.9064212
Public Safety		Saunders County Courthouse		0	387 North Chestnut Street	Wahoo	NE	68066		0	0	Gigabit capable	-96.62320001	41.20965157
Public Safety	1103437010	Rock County Courthouse		0	400 South State Street	Bassett	NE	68714		0	0	Unknown	-99.53613429	42.58270989
Public Safety	1111045352	Richardson County Courthouse		0	1700 Stone Street	Falls City	NE	68355		0	0	Unknown	-95.60244766	40.06213329
Public Safety		Polk County Courthouse		0	400 Hawkeye Street	Osceola	NE	68651		0	0	Gigabit capable	-97.5473717	41.1802974
Public Safety	1037456018	Phelps County Courthouse		0	715 5th Avenue	Holdrege	NE	68949		0	0	Gigabit capable	-99.37025569	40.4395707
Public Safety	1130601015	Perkins County Courthouse		0	200 Lincoln Avenue	Grant	NE	69140		0	0	Gigabit capable	-101.7272281	40.84144514
Public Safety	1076995504	Nemaha County Courthouse		0	1824 North Street	Auburn	NE	68305		0	0	Gigabit capable	-95.84469629	40.38552429
Public Safety	1133586295	Merrick County Courthouse		0	1510 18th Street	Central City	NE	68826		0	0	Gigabit capable	-97.99948973	41.11362027
Public Safety	1020064951	Logan County Courthouse		0	317 Main Street	Stapleton	NE	69163		0	0	Gigabit capable	-100.5126359	41.47989976
Public Safety	1043979690	Wheeler County Courthouse		0	301 Third Street	Bartlett	NE	68622		0	0	Unknown	-98.55252952	41.88394887

CAI_Type	Location_ID	Entity_name	CMS_Number	FRN	Address	City	State	Zip_Code	Technology	Download	Upload	Classification	Longitude	Latitude
Public Safety	1393847497	Wayne County Courthouse		0	510 North Pearl Street	Wayne	NE	68787		0	0	Gigabit capable	-97.02015763	42.2340505
Public Safety	1131692415	Pawnee County Courthouse		0	625 6th Street	Pawnee City	NE	68420		0	0	Gigabit capable	-96.15370971	40.10802789
Public Safety	1031984578	Nuckolls County Courthouse		0	150 South Main Street	Nelson	NE	68961		0	0	Gigabit capable	-98.0679482	40.20411238
Public Safety	1063984758	Madison County Courthouse		0	1313 North Main Street Northeast	Madison	NE	68748		0	0	Gigabit capable	-97.45596398	41.84392132
Public Safety	1025371086	Keya Paha County Courthouse		0	310 Courthouse Drive	Springview	NE	68778		0	0	Unknown	-99.74651493	42.82490504
Public Safety	1133055215	Kearney County Courthouse		0	424 North Colorado Avenue	Minden	NE	68959		0	0	Gigabit capable	-98.94846451	40.49897702
Public Safety	1074572841	Clay County Courthouse		0	111 West Fairfield Street	Clay Center	NE	68933		0	0	Gigabit capable	-98.05495537	40.52122058
Public Safety	1040460630	Cherry County Courthouse		0	365 North Main Street	Valentine	NE	69201		0	0	Gigabit capable	-100.5510958	42.87603719
Public Safety	1143476426	Cass County Courthouse		0	346 Main Street	Plattsmouth	NE	68048		0	0	Gigabit capable	-95.88343844	41.01169168
Public Safety	1021240409	Webster County Courthouse		0	621 North Cedar Street	Red Cloud	NE	68970		0	0	Gigabit capable	-98.52134755	40.09141095
Public Safety	1034696311	Washington County Courthouse		0	1555 Colfax Street	Blair	NE	68008		0	0	Gigabit capable	-96.13536117	41.54019517
Public Safety	1145578211	Otoe County Courthouse		0	1021 Central Avenue	Nebraska City	NE	68410		0	0	Gigabit capable	-95.85830717	40.67616993
Public Safety	1098724937	Kimball County Courthouse		0	114 East 3rd Street	Kimball	NE	69145		0	0	Gigabit capable	-103.662043	41.23531637
Public Safety	1287819423	Keith County Courthouse		0	511 North Spruce Street	Ogallala	NE	69153		0	0	Gigabit capable	-101.7191104	41.12898181
Public Safety	1130972404	Johnson County Courthouse		0	351 Broadway Street	Tecumseh	NE	68450		0	0	Gigabit capable	-96.19502292	40.36741971
Public Safety	1067385363	Jefferson County Courthouse		0	411 4th Street	Fairbury	NE	68354		0	0	Gigabit capable	-97.1805502	40.13568057
Public Safety	1071623751	Howard County Courthouse		0	612 Indian Street	St. Paul	NE	68873		0	0	Unknown	-98.45732983	41.21499202
Public Safety		Cuming County Courthouse		0	200 South Lincoln Street	West Point	NE	68788		0	0	Gigabit capable	-96.70990055	41.83935518
Public Safety	1050798298	Colfax County Courthouse		0	411 East 11th Street	Schuyler	NE	68661		0	0	Unknown	-97.05539009	41.44700204
Public Safety	1080566526	Chase County Courthouse		0	921 Broadway Street	Imperial	NE	69033		0	0	Gigabit capable	-101.6439532	40.52047648
Public Safety	1046294633	Cedar County Courthouse		0	101 South Broadway Avenue	Hartington	NE	68739		0	0	Unknown	-97.26429837	42.62041071
Public Safety	1088917507	Butler County Courthouse		0	451 North 5th Street	David City	NE	68632		0	0	Gigabit capable	-97.12909004	41.25335271
Public Safety	1011848169	Nebraska Supreme Court		0	1445 K Street	Lincoln	NE	68509		0	0	Gigabit capable	-96.69972281	40.80800965
Public Safety	1121975762	Knox County Courthouse		0	206 Main Street	Center	NE	68724		0	0	Unknown	-97.87752638	42.60887883
Public Safety	1096537297	Holt County Courthouse		0	204 North 4th Street	O'Neill	NE	68763		0	0	Gigabit capable	-98.64736299	42.45956769
Public Safety		Hayes County Courthouse		0	505 Troth Street	Hayes Center	NE	69032		0	0	Unknown	-101.0172669	40.51122206
Public Safety	1039953573	Hamilton County Courthouse		0	1111 13th Street	Aurora	NE	68818		0	0	Gigabit capable	-98.0021371	40.8679194
Public Safety		Hall County Courthouse		0	111 West 1st Street	Grand Island	NE	68801		0	0	Gigabit capable	-98.33945561	40.92346519
Public Safety	1072713177	Grant County Courthouse		0	105 East Harrison Street	Hyannis	NE	69350		0	0	Unknown	-101.7605839	42.000213
Public Safety	1140130161	Garfield County Courthouse		0	250 South 8th Avenue	Burwell	NE	68823		0	0	Gigabit capable	-99.13501104	41.78033401
Public Safety	1031960597	Gage County Court House		0	612 Grant Street	Beatrice	NE	68310		0	0	Gigabit capable	-96.74602556	40.27122062
Public Safety		Frontier County Courthouse		0	Wellington Street	Stockville	NE	69042		0	0	Unknown	-100.383081	40.5322182
Public Safety	1076988596	Fillmore County Courthouse		0	900 G Street	Geneva	NE	68361		0	0	Gigabit capable	-97.60282208	40.5251879
Public Safety	1343371372	Douglas County Courthouse		0	1701 Farnam Street	Omaha	NE	68183		0	0	Gigabit capable	-95.93925513	41.2568852
Public Safety	1024067319	Dixon County Courthouse		0	302 3rd Street	Ponca	NE	68770		0	0	Gigabit capable	-96.70908429	42.56281262
Public Safety	1077142494	Deuel County Courthouse		0	718 3rd Street	Chappell	NE	69129		0	0	Gigabit capable	-102.4719793	41.09397427
Public Safety	1086879020	Cheyenne County Courthouse		0	1000 10th Avenue	Sidney	NE	69162		0	0	Gigabit capable	-102.9775641	41.14334024

CAI_Type	Location_ID	Entity_name	CMS_Number	FRN	Address	City	State	Zip_Code	Technology	Download	Upload	Classification	Longitude	Latitude
Public Safety	1127339308	Dakota County Courthouse		0	1601 Broadway Street	Dakota City	NE	68731		0	0	Unknown	-96.41931216	42.41599255
Public Safety	1011848234	Lancaster County Courthouse		0	575 South 10th Street Northeast	Lincoln	NE	68508		0	0	Gigabit capable	-96.70774131	40.80794862
Public Safety	1393719760	Hooker County Courthouse		0	303 Northwest 1st Street	Mullen	NE	69152		0	0	Unknown	-101.0456256	42.04259435
Public Safety	1014637112	Hitchcock County Courthouse		0	229 East D Street	Trenton	NE	69044		0	0	Gigabit capable	-101.010286	40.17644799
Public Safety	1140135229	Harlan County Courthouse		0	706 West 2nd Street	Alma	NE	68920		0	0	Gigabit capable	-99.36274833	40.09982608
Public Safety	1134070417	Greeley County Courthouse		0	101 South Kildare Street	Greeley	NE	68842		0	0	Unknown	-98.53009142	41.5481105
Public Safety	1087194120	Gosper County Courthouse		0	507 Smith Avenue East	Elwood	NE	68937		0	0	Gigabit capable	-99.86101663	40.58779838
Public Safety	1015183359	Garden County Courthouse		0	611 Main Street	Oshkosh	NE	69154		0	0	Gigabit capable	-102.3439809	41.40820238
Public Safety	1146069714	Furnas County Courthouse		0	912 R Street	Beaver City	NE	68926		0	0	Gigabit capable	-99.82757694	40.13878938
Public Safety	1014976346	Franklin County Courthouse		0	405 15th Avenue	Franklin	NE	68939		0	0	Gigabit capable	-98.95436966	40.09760592
Public Safety	1131695606	Dundy County Courthouse		0	112 West 7th Avenue	Benkelman	NE	69021		0	0	Unknown	-101.5335863	40.05079563
Public Safety	1287832535	Dodge County Courthouse		0	428 North Broad Street	Fremont	NE	68025		0	0	Gigabit capable	-96.49798638	41.43351712
Public Safety	1100452641	Dawson County Courthouse		0	700 North Washington Street	Lexington	NE	68850		0	0	Gigabit capable	-99.74075448	40.78044445
Public Safety	1092238812	Dawes County Courthouse		0	451 Main Street	Chadron	NE	69337		0	0	Gigabit capable	-103.0014749	42.82714402
Public Safety	1089418495	Burt County Courthouse		0	111 North 13th Street	Tekamah	NE	68061		0	0	Unknown	-96.22054341	41.77870914
Public Safety	1033904264	Buffalo County Courthouse		0	1512 Central Avenue	Kearney	NE	68848		0	0	Gigabit capable	-99.0826351	40.69013152
Public Safety	1077065578	Brown County Courthouse		0	148 West 4th Street	Ainsworth	NE	69210		0	0	Gigabit capable	-99.86380924	42.55040319
Public Safety		Custer County Courthouse		0	604 Heritage Drive	Broken Bow	NE	68822		0	0	Gigabit capable	-99.6423506	41.40223638
Public Safety	1083925618	Boyd County Courthouse		0	401 Thayer Street Northeast	Butte	NE	68722		0	0	Unknown	-98.84860364	42.91169711
Public Safety	1096081656	Boone County Courthouse		0	222 South 4th Street	Albion	NE	68620		0	0	Gigabit capable	-98.00183965	41.69113119
Public Safety		Banner County Courthouse		0	206 State Street	Harrisburg	NE	69345		0	0	Unknown	-103.742022	41.55651392
Public Safety	1287945787	Adams County Courthouse		0	500 West 4th Street	Hastings	NE	68901		0	0	Gigabit capable	-98.38815401	40.58752001
Public Safety	1064113893	Box Butte County Courthouse		0	515 Box Butte Avenue	Alliance	NE	69301		0	0	Gigabit capable	-102.8702949	42.09968498
Public Safety	1073327635	Blaine County Courthouse		0	145 Lincoln Avenue	Brewster	NE	68821		0	0	Unknown	-99.86520534	41.93642376
Public Safety		Arthur County Courthouse		0	205 Fir Street	Arthur	NE	69121		0	0	Unknown	-101.6911106	41.57001046
Public Safety	1023351525	Antelope County Courthouse		0	501 Main Street	Neligh	NE	68756		0	0	Gigabit capable	-98.0293742	42.12997784
Public Safety	1037440002	Bartley Volunteer Fire Department		0	502 Commercial Street	Bartley	NE	69020		0	0	Gigabit capable	-100.3064589	40.25329894
Public Safety	1024063648	Allen Fire Station		0	201 Harrison Street	Allen	NE	68710		0	0	Unknown	-96.84420088	42.41585519
Public Safety		Homer Volunteer Fire and Rescue		0	110 John Street	Homer	NE	68030		0	0	Unknown	-96.4904639	42.32120112
Public Safety	1029460753	Rosalie Volunteer Fire Department		0	210 South Farley Avenue	Rosalie	NE	68055		0	0	Unknown	-96.51219239	42.05572867
Public Safety	1393644232	Alliance Fire Department		0	315 Cheyenne Avenue	Alliance	NE	69301		0	0	Gigabit capable	-102.8731788	42.09791878
Public Safety	1129525569	Harrison Volunteer Fire Department		0	479 Main Street	Harrison	NE	69346		0	0	Unknown	-103.8834941	42.6907914
Public Safety		McGrew Rural Fire Department		0	325 Main Street	McGrew	NE	69353		0	0	Unknown	-103.4186272	41.74690551
Public Safety		Minatare Melbeta Volunteer Fire Department Station 1 Headquarters		0	211 Main Street	Minatare	NE	69356		0	0	Unknown	-103.503695	41.80838698
Public Safety	1067381874	Plymouth Volunteer Fire and Rescue		0	403 E Main St	Plymouth	NE	68424		0	0	Unknown	-96.98738152	40.30277198
Public Safety	1109461036	Rushville Volunteer Fire and Rescue		0	201 West 2nd Street	Rushville	NE	69360		0	0	Gigabit capable	-102.4654716	42.71787967

CAI_Type	Location_ID	Entity_name	CMS_Number	FRN	Address	City	State	Zip_Code	Technology	Download	Upload	Classification	Longitude	Latitude
Public Safety	1313052789	Bellevue Volunteer Fire Department District 2		0	2110 Fairview Street	Bellevue	NE	68005		0	0	Gigabit capable	-95.92332494	41.16618313
Public Safety	1343285255	Omaha Fire and Rescue Station 33		0	3232 South 42nd Street	Omaha	NE	68105		0	0	Gigabit capable	-95.97625007	41.2285191
Public Safety	1130972339	Tecumseh Volunteer Fire Department		0	148 South 4th Street	Tecumseh	NE	68450		0	0	Gigabit capable	-96.19389377	40.36750363
Public Safety	1021240815	Red Cloud Volunteer Fire and Rescue		0	137 East 5th Avenue	Red Cloud	NE	68970		0	0	Gigabit capable	-98.51843353	40.09012155
Public Safety		Republican City Fire and Rescue Department		0	102 Truman Avenue	Republican City	NE	68971		0	0	Gigabit capable	-99.22104755	40.09987187
Public Safety		Stamford Volunteer Fire Department		0	202 Main Street	Stamford	NE	68977		0	0	Gigabit capable	-99.5925076	40.13215945
Public Safety	1033912539	Riverdale Rural Fire District 1		0	223 3rd Avenue	Riverdale	NE	68870		0	0	Unknown	-99.1621258	40.78407226
Public Safety		Oakland Volunteer Fire and Rescue		0	500 North Oakland Avenue	Oakland	NE	68045		0	0	Gigabit capable	-96.46711026	41.83829089
Public Safety	1287820081	Uehling Fire Department		0	321 Main Street	Uehling	NE	68063		0	0	Gigabit capable	-96.50535641	41.73526353
Public Safety	1052790320	Brady Volunteer Fire and Rescue		0	207 East Commercial Street	Brady	NE	69123		0	0	Gigabit capable	-100.365274	41.02186519
Public Safety	1133589379	Palmer Rural Fire District		0	1006 Commercial Street	Palmer	NE	68864		0	0	Unknown	-98.25650885	41.22238111
Public Safety	1056703287	Maywood Volunteer Fire Department		0	110 South Commercial Street	Maywood	NE	69038		0	0	Unknown	-100.6217895	40.65721057
Public Safety	1146069954	Cambridge Volunteer Fire Department		0	209 Nelson Street	Cambridge	NE	69022		0	0	Gigabit capable	-100.1633772	40.28337403
Public Safety	1287830738	Nickerson Volunteer Fire and Rescue		0	207 North Maple Street	Nickerson	NE	68044		0	0	Unknown	-96.47038323	41.53515974
Public Safety		Burchard Volunteer Fire Department		0	301 2nd Street	Burchard	NE	68323		0	0	Unknown	-96.34920538	40.14765877
Public Safety	1031951168	Filley Rural Fire Protection District		0	110 Livingston Street	Filley	NE	68357		0	0	Unknown	-96.53491253	40.2864985
Public Safety	1287819458	Keystone - Lemoyne Fire and Rescue		0	1860 State Highway NE-61	Keystone	NE	69144		0	0	Gigabit capable	-101.6959552	41.25914311
Public Safety	1015046272	Scottsbluff Fire Department Station 1 Headquarters		0	1801 Avenue B	Scottsbluff	NE	69361		0	0	Gigabit capable	-103.665133	41.86495894
Public Safety	1131695234	Haigler Volunteer Fire Department		0	109 South East Avenue	Haigler	NE	69030		0	0	Unknown	-101.9385317	40.01360611
Public Safety	1014978472	Naponee Volunteer Fire Department		0	406 Fenimore St	Naponee	NE	68960		0	0	Unknown	-99.14077866	40.07549214
Public Safety	1052783535	North Platte Fire Department Station 3		0	3501 West 2nd Street	North Platte	NE	69101		0	0	Gigabit capable	-100.8041627	41.13898782
Public Safety		Table Rock Volunteer Fire Department		0	412 Houston Street	Table Rock	NE	68447		0	0	Gigabit capable	-96.0965808	40.17886683
Public Safety	1133058021	Arcadia Volunteer Fire and Rescue		0	208 West Bridge Street	Arcadia	NE	68815		0	0	Unknown	-99.12676362	41.42306467
Public Safety	1071621656	Farwell Volunteer Fire and Rescue		0	300 South Road	Farwell	NE	68838		0	0	Unknown	-98.62922013	41.21348139
Public Safety	1287834160	Hooper Fire and Rescue		0	300 East Fulton Street	Hooper	NE	68031		0	0	Gigabit capable	-96.54480801	41.6103398
Public Safety	1015049920	Gering Volunteer Fire Department		0	1025 M Street	Gering	NE	69341		0	0	Gigabit capable	-103.6613488	41.8212158
Public Safety	1052774532	North Platte Regional Airport Fire Department		0	5400 East Lee Bird Drive Number 10	North Platte	NE	69101		0	0	Unknown	-100.6991517	41.13269358
Public Safety	1343311076	Omaha Fire and Rescue Station 53		0	8001 Dodge Street	Omaha	NE	68114		0	0	Gigabit capable	-96.037949	41.25926938
Public Safety	1056703421	Curtis Volunteer Fire Department		0	111 West 1st Street	Curtis	NE	69025		0	0	Unknown	-100.5165344	40.62890171
Public Safety	1343364105	Omaha Fire and Rescue Station 51		0	3434 South 84th Street	Omaha	NE	68124		0	0	Gigabit capable	-96.04348794	41.22816052
Public Safety	1033911479	Ravenna Volunteer Fire Department		0	224 Alba Avenue	Ravenna	NE	68869		0	0	Gigabit capable	-98.91446035	41.02505437
Public Safety	1031954662	Beatrice Fire and Rescue		0	310 Ella Street	Beatrice	NE	68310		0	0	Gigabit capable	-96.75007677	40.26730293
Public Safety	1313071132	Gretna Volunteer Fire and Rescue Department		0	11175 South 204th Street	Gretna	NE	68028		0	0	Gigabit capable	-96.23358198	41.14776956
Public Safety	1033888976	Miller Rural Fire Protection District		0	105 South 4th Street	Miller	NE	68858		0	0	Unknown	-99.39281587	40.9270166

CAI_Type	Location_ID	Entity_name	CMS_Number	FRN	Address	City	State	Zip_Code	Technology	Download	Upload	Classification	Longitude	Latitude
Public Safety		Omaha Fire and Rescue Station 44		0	2909 North 144th Street	Omaha	NE	68164		0	0	Gigabit capable	-96.13796277	41.28534665
Public Safety	1343444236	Valley Suburban Fire Protection District 5		0	210 West Church Street	Valley	NE	68064		0	0	Gigabit capable	-96.3471532	41.3140942
Public Safety		Louisville Volunteer Fire and Rescue Department		0	122 Main Street	Louisville	NE	68037		0	0	Gigabit capable	-96.16162149	41.00156746
Public Safety	1143482930	Murdock Fire Department		0	207 Atlantic Street	Murdock	NE	68407		0	0	Gigabit capable	-96.27674908	40.92718084
Public Safety	1143484337	Murray Rural Fire District		0	818 East Main Street	Murray	NE	68409		0	0	Gigabit capable	-95.91824373	40.91552696
Public Safety	1143484799	Nehawka Rural Fire Department		0	735 Elm Street	Nehawka	NE	68413		0	0	Unknown	-95.98545871	40.82907064
Public Safety	1076997257	Brock Rural Fire Department		0	705 Main Street	Brock	NE	68320		0	0	Unknown	-95.95970183	40.48102906
Public Safety	1076998199	Johnson Volunteer Fire Department		0	109 Main Street	Johnson	NE	68378		0	0	Gigabit capable	-95.99837523	40.4099002
Public Safety	1100445886	Lexington Volunteer Fire Department		0	406 East 7th Street	Lexington	NE	68850		0	0	Gigabit capable	-99.73563516	40.77911312
Public Safety	1033890349	Elm Creek Volunteer Fire and Rescue Department		0	535 West Boyd Avenue	Elm Creek	NE	68836		0	0	Gigabit capable	-99.37860991	40.71977552
Public Safety	1343380170	Omaha Fire and Rescue Station 31		0	4702 South 25th Street	Omaha	NE	68107		0	0	Gigabit capable	-95.94891394	41.21207013
Public Safety	1343381458	Omaha Fire and Rescue Station 21		0	3454 Ames Avenue	Omaha	NE	68111		0	0	Gigabit capable	-95.96506538	41.29982344
Public Safety		Winnebago Volunteer Fire Department		0	103 Bluff Street	Winnebago	NE	68071		0	0	Gigabit capable	-96.47283235	42.23423746
Public Safety	1135455707	Bancroft Rural Volunteer Fire and Rescue		0	401 Main Street	Bancroft	NE	68004		0	0	Gigabit capable	-96.57315889	42.01266073
Public Safety	1146068667	Wilsonville - Hendley Rural Fire Department		0	411 Main Street	Wilsonville	NE	69046		0	0	Unknown	-100.1075071	40.11168593
Public Safety	1131690910	Pawnee City Fire Department		0	728 F Street	Pawnee City	NE	68420		0	0	Gigabit capable	-96.15388519	40.11018319
Public Safety		Maywood Wellfleet Volunteer Fire Department		0	403 Nile St	Wellfleet	NE	69170		0	0	Unknown	-100.7298905	40.75381397
Public Safety		Maxwell Volunteer Fire Department Station 1		0	105 West 1st Street	Maxwell	NE	69151		0	0	Unknown	-100.5261933	41.07761698
Public Safety	1343407146	Omaha Fire and Rescue Station 34		0	956 South 48th Street	Omaha	NE	68106		0	0	Gigabit capable	-95.98581734	41.25037351
Public Safety	1140135117	Alma Volunteer Fire Department		0	501 West Main Street	Alma	NE	68920		0	0	Gigabit capable	-99.36023063	40.09719013
Public Safety	1146075216	Beaver City Volunteer Fire Department		0	301 10th Street	Beaver City	NE	68926		0	0	Gigabit capable	-99.8274625	40.1345398
Public Safety	1115263275	Ansley Fire and Rescue		0	522 Division St	Ansley	NE	68814		0	0	Gigabit capable	-99.38521704	41.28573935
Public Safety	1084709428	Bayard Fire and Rescue		0	544 Main Street	Bayard	NE	69334		0	0	Gigabit capable	-103.3238625	41.75566024
Public Safety	1143485927	Union Volunteer Fire and Rescue		0	500 West Main Street	Union	NE	68455		0	0	Unknown	-95.91671022	40.81352957
Public Safety	1127339308	Dakota Covington Rural Fire District		0	1516 Myrtle Street	Dakota City	NE	68731		0	0	Unknown	-96.41832797	42.41625195
Public Safety		Tekamah Fire and Rescue Association		0	520 South 13th Street	Tekamah	NE	68061		0	0	Unknown	-96.22164968	41.77310154
Public Safety		Omaha Fire and Rescue Station 30		0	6936 F Street	Omaha	NE	68117		0	0	Gigabit capable	-96.02094308	41.22005429
Public Safety	1029465035	Walthill Rural Fire and Rescue Protection		0	121 Main Street	Walthill	NE	68067		0	0	Unknown	-96.48952546	42.1485746
Public Safety	1034683795	Herman Volunteer Fire and Rescue		0	508 Main Street	Herman	NE	68029		0	0	Gigabit capable	-96.21567585	41.67364855
Public Safety	1115267818	Broken Bow Fire Department Station 1		0	116 South 11th Avenue	Broken Bow	NE	68822		0	0	Gigabit capable	-99.64252608	41.40470068
Public Safety	1115272461	Merna Fire Rescue Department		0	502 West Old Highway 2	Merna	NE	68856		0	0	Unknown	-99.76389452	41.48176901
Public Safety	1287819775	Winslow Fire and Rescue		0	309 Main Street	Winslow	NE	68072		0	0	Gigabit capable	-96.50549373	41.60914962
Public Safety	1024067648	Martinsburg Volunteer Fire Department		0	5103 Main Street	Ponca	NE	68770		0	0	Unknown	-96.83091049	42.5096548
Public Safety	1024067762	Ponca Volunteer Fire and Rescue		0	127 West 3rd Street	Ponca	NE	68770		0	0	Gigabit capable	-96.70755078	42.56252652
Public Safety	1076995515	Julian Volunteer Fire Department		0	103 West Street	Julian	NE	68379		0	0	Unknown	-95.86895016	40.52173952
Public Safety	1313076175	Springfield Volunteer Fire Department		0	505 South 1st Street	Springfield	NE	68059		0	0	Gigabit capable	-96.13404123	41.07760202
Public Safety	1143470039	Cedar Creek Volunteer Fire Department		0	200 B Street	Cedar Creek	NE	68016		0	0	Gigabit capable	-96.09826699	41.03649102

CAI_Type	Location_ID	Entity_name	CMS_Number	FRN	Address	City	State	Zip_Code	Technology	Download	Upload	Classification	Longitude	Latitude
Public Safety	1089420224	Lyons Volunteer Fire and Rescue		0	405 N Main Street	Lyons	NE	68038		0	0	Unknown	-96.47428953	41.93732045
Public Safety	1076997207	Peru Volunteer Fire Department		0	518 5th Street	Peru	NE	68421		0	0	Unknown	-95.73091911	40.48279909
Public Safety	1076995645	Brownville Volunteer Fire Department		0	130 North 4th Street	Brownville	NE	68321		0	0	Unknown	-95.65971395	40.39826539
Public Safety	1076994941	Nemaha Volunteer Fire Department District 4		0	510 1st Street	Nemaha	NE	68414		0	0	Unknown	-95.6733553	40.33758118
Public Safety		Rulo Volunteer Fire Department		0	1st Street	Rulo	NE	68431		0	0	Unknown	-95.42710887	40.05121945
Public Safety	1013950749	Loup City Volunteer Fire Department		0	134 South 8th Street	Loup City	NE	68853		0	0	Unknown	-98.96843073	41.27399392
Public Safety	1133586663	Central City Volunteer Fire Department		0	414 H Street	Central City	NE	68826		0	0	Gigabit capable	-98.00273985	41.11415814
Public Safety	1067381434	Steele City Rural Volunteer Fire and Rescue		0	109 North Ida Street	Steele City	NE	68440		0	0	Unknown	-97.02624564	40.03834475
Public Safety	1119116259	Chester Volunteer Fire Department		0	615 Thayer Street	Chester	NE	68327		0	0	Unknown	-97.61907264	40.01061567
Public Safety		Orleans Volunteer Fire Department		0	501 South Nebraska Avenue	Orleans	NE	68966		0	0	Gigabit capable	-99.45265314	40.12875293
Public Safety	1037439636	Beaver Valley Rural Fire District Lebanon		0	430 South Gregory Avenue	Lebanon	NE	69036		0	0	Unknown	-100.274568	40.04691616
Public Safety	1064111954	Hemingford Volunteer Fire Department		0	517 Niobrara Avenue	Hemingford	NE	69348		0	0	Unknown	-103.0739388	42.32124261
Public Safety	1119116755	Hubbell Rural Fire Protection District 11		0	315 Pennsylvania Street	Hubbell	NE	68375		0	0	Unknown	-97.49678867	40.01152358
Public Safety	1393569288	Byron Volunteer Fire Department		0	109 Kansas Street	Byron	NE	68325		0	0	Gigabit capable	-97.76927256	40.0031503
Public Safety		Hay Springs Volunteer Fire Department		0	102 North 1st Street	Hay Springs	NE	69347		0	0	Gigabit capable	-102.6946358	42.68349016
Public Safety	1086880683	Dalton Volunteer Fire Department		0	404 Broad Street	Dalton	NE	69131		0	0	Unknown	-102.9745429	41.40803067
Public Safety	1015060145	Mitchell Volunteer Fire Department		0	1145 Center Avenue	Mitchell	NE	69357		0	0	Gigabit capable	-103.8081919	41.93887251
Public Safety		Seneca Volunteer Fire Department		0	102 East Avenue	Seneca	NE	69161		0	0	Unknown	-100.8314913	42.04256003
Public Safety	1015048475	Scottsbluff Fire Department Station 2		0	722 West Overland Drive	Scottsbluff	NE	69361		0	0	Gigabit capable	-103.674212	41.85898894
Public Safety	1343312045	Ponca Hills Volunteer Fire Department		0	12919 Ponca Road	Omaha	NE	68112		0	0	Gigabit capable	-95.97684518	41.37509887
Public Safety		Pleasant Dale Volunteer Fire Department		0	110 Ash Street	Pleasant Dale	NE	68423		0	0	Unknown	-96.93548642	40.79183532
Public Safety	1089417442	Craig Fire and Rescue Association		0	333 South Main Street	Craig	NE	68019		0	0	Unknown	-96.3637243	41.78288241
Public Safety		Guide Rock Volunteer Fire and Rescue		0	240 West Douglas Street	Guide Rock	NE	68942		0	0	Unknown	-98.33266536	40.07703714
Public Safety	1014976872	Franklin Volunteer Fire Department		0	618 14th Street	Franklin	NE	68939		0	0	Gigabit capable	-98.95463665	40.09516073
Public Safety	1037440817	Beaver Valley Rural Fire District Danbury		0	107 Grandville Avenue	Danbury	NE	69026		0	0	Unknown	-100.4050612	40.04043498
Public Safety		Broadwater Volunteer Fire Department		0	148 Starr Street	Broadwater	NE	69125		0	0	Gigabit capable	-102.8517325	41.5964119
Public Safety	1015183627	Lisco Volunteer Fire Department		0	118 Coldwater Street	Lisco	NE	69148		0	0	Unknown	-102.620661	41.49755021
Public Safety	1287810067	Paxton Volunteer Fire and Rescue		0	110 West 2nd Street	Paxton	NE	69155		0	0	Gigabit capable	-101.3573168	41.12377095
Public Safety	1052792191	Hershey Volunteer Fire Department South Fire Hall		0	127 West 1st Street	Hershey	NE	69143		0	0	Unknown	-101.0038545	41.15882424
Public Safety	1052775425	North Platte Fire Department Station 1 Headquarters		0	715 South Jeffers Street	North Platte	NE	69101		0	0	Gigabit capable	-100.7634599	41.12739114
Public Safety	1015183217	Lewellen Volunteer Fire Department		0	211 Main Street	Lewellen	NE	69147		0	0	Gigabit capable	-102.1446706	41.33171389
Public Safety	1052794888	Sutherland Volunteer Fire and Rescue		0	150 Maple Street	Sutherland	NE	69165		0	0	Gigabit capable	-101.1252001	41.15790107
Public Safety	1015183359	Garden County Rural Fire District Oshkosh Volunteer Fire Department		0	611 Main Street	Oshkosh	NE	69154		0	0	Gigabit capable	-102.3440801	41.40827105
Public Safety	1033889772	Amherst Volunteer Fire Department		0	302 S Ash St	Amherst	NE	68812		0	0	Unknown	-99.26945615	40.83618484
Public Safety		North Platte Fire Department Station 2		0	1302 North Sycamore Street	North Platte	NE	69101		0	0	Gigabit capable	-100.7636277	41.14785318

CAI_Type	Location_ID	Entity_name	CMS_Number	FRN	Address	City	State	Zip_Code	Technology	Download	Upload	Classification	Longitude	Latitude
Public Safety	1115261916	Anselmo Volunteer Fire Department		0	202 East Foster Avenue	Anselmo	NE	68813		0	0	Unknown	-99.86325217	41.61989921
Public Safety		Dannebrog Volunteer Fire and Rescue		0	114 Oak Street East	Dannebrog	NE	68831		0	0	Gigabit capable	-98.5468913	41.11843438
Public Safety	1015050083	Scottsbluff Rural Fire Department		0	1717 East 15th Street	Scottsbluff	NE	69361		0	0	Gigabit capable	-103.640307	41.86164397
Public Safety	1343325374	Omaha Fire and Rescue Station 43		0	5505 North 103rd Street	Omaha	NE	68134		0	0	Gigabit capable	-96.07464641	41.30895582
Public Safety	1131690118	Steinauer Volunteer Fire Department		0	607 2nd Street	Steinauer	NE	68441		0	0	Unknown	-96.23543582	40.20667597
Public Safety	1089420561	Decatur Rural Volunteer Fire and Rescue		0	1012 South Broadway	Decatur	NE	68020		0	0	Unknown	-96.24942833	42.00412345
Public Safety	1013951118	Rockville Volunteer Fire Department		0	133 Ley Street	Rockville	NE	68871		0	0	Unknown	-98.83232228	41.11681693
Public Safety	1071619098	Boelus Volunteer Fire and Rescue		0	516 Delaware Street	Boelus	NE	68820		0	0	Gigabit capable	-98.71524156	41.07231468
Public Safety	1071620729	Elba Volunteer Fire and Rescue		0	713 12th Street	Elba	NE	68835		0	0	Unknown	-98.56874954	41.28616665
Public Safety	1071623807	Saint Paul Volunteer Fire and Rescue		0	824 6th Street	Saint Paul	NE	68873		0	0	Unknown	-98.45637615	41.2142329
Public Safety	1098725069	Dix Fire Department		0	300 Crownover Street	Dix	NE	69133		0	0	Gigabit capable	-103.4886245	41.23420701
Public Safety	1011809424	Lincoln Fire and Rescue Station 8		0	2760 South 17th Street	Lincoln	NE	68502		0	0	Gigabit capable	-96.69635011	40.78485576
Public Safety	1100444468	Overton Volunteer Fire and Rescue Department		0	501 D Street	Overton	NE	68863		0	0	Gigabit capable	-99.53612838	40.73923146
Public Safety		Nebraska Air National Guard Fire Department		0	2500 Greenlief Street	Lincoln	NE	68524		0	0	Unknown	-96.7556778	40.84345883
Public Safety	1077065597	Ainsworth Volunteer Fire Department		0	114 East 3rd Street	Ainsworth	NE	69210		0	0	Gigabit capable	-99.86218148	42.54843969
Public Safety		Wauneta Volunteer Fire Department		0	318 South Tecumseh Avenue	Wauneta	NE	69045		0	0	Unknown	-101.3717795	40.4148322
Public Safety	1063978945	Norfolk Fire Division - Station 1		0	701 Koenigstein Avenue	Norfolk	NE	68701		0	0	Gigabit capable	-97.41725254	42.03351843
Public Safety	1046299050	Magnet Volunteer Fire Department		0	204 Cedar Street	McLean	NE	68747		0	0	Unknown	-97.46973802	42.45425676
Public Safety	1343405829	Omaha Fire Department - Station 56		0	16410 Pacific Street	Omaha	NE	68118		0	0	Gigabit capable	-96.16965579	41.24897201
Public Safety		Wakefield Volunteer Fire Department		0	403 Main Street	Wakefield	NE	68784		0	0	Unknown	-96.86467671	42.26784234
Public Safety	1011827458	Lincoln Fire and Rescue Station 9		0	901 North Cotner Boulevard	Lincoln	NE	68505		0	0	Gigabit capable	-96.63399387	40.8219451
Public Safety	1343417868	Ralston Volunteer Fire Department and Rescue Squad		0	7629 Park Drive	Ralston	NE	68127		0	0	Gigabit capable	-96.03120237	41.20051458
Public Safety	1011843766	Lincoln Fire and Rescue Station 5		0	3640 Touzalin Avenue	Lincoln	NE	68507		0	0	Gigabit capable	-96.63962701	40.84935209
Public Safety	1086882606	Lodgepole Volunteer Fire Department		0	804 Sheldon Street	Lodgepole	NE	69149		0	0	Gigabit capable	-102.6364331	41.14898806
Public Safety		Lincoln Fire and Rescue Station 12		0	2201 South 84th Street	Lincoln	NE	68506		0	0	Gigabit capable	-96.60654283	40.7903129
Public Safety	1313023633	Papillion Fire Department		0	146 North Adams Street	Papillion	NE	68046		0	0	Gigabit capable	-96.0447087	41.15715016
Public Safety	1039949074	Hordville Volunteer Fire Department		0	104 Main Street	Hordville	NE	68846		0	0	Gigabit capable	-97.88881062	41.07855579
Public Safety		Otoe Volunteer Fire Department		0	317 Main Street	Otoe	NE	68417		0	0	Unknown	-96.11973607	40.7240238
Public Safety	1011883735	Lincoln Fire and Rescue Station 14		0	5435 Northwest 1st Street	Lincoln	NE	68521		0	0	Gigabit capable	-96.72230355	40.86507031
Public Safety	1145565868	Dunbar Volunteer Fire Department		0	103 East Nebraska Street	Dunbar	NE	68346		0	0	Unknown	-96.02942874	40.66799935
Public Safety	1313023138	Bellevue Fire Department - District 3 Station		0	9400 South 36th Street	Bellevue	NE	68147		0	0	Unknown	-95.96768475	41.16731886
Public Safety	1034683943	Arlington Volunteer Fire Department		0	425 North 4th Street	Arlington	NE	68002		0	0	Gigabit capable	-96.3527303	41.45411268
Public Safety	1108076419	Cedar Bluffs Fire Department		0	13 East Main Street	Cedar Bluffs	NE	68015		0	0	Unknown	-96.61018428	41.39677013
Public Safety	1043979786	Bartlett Volunteer Fire Department		0	400 Main Street	Bartlett	NE	68622		0	0	Unknown	-98.5519802	41.88471181
Public Safety	1393745799	Ord Volunteer Fire Department		0	240 South 16th Street	Ord	NE	68862		0	0	Unknown	-98.92903257	41.60145903

CAI_Type	Location_ID	Entity_name	CMS_Number	FRN	Address	City	State	Zip_Code	Technology	Download	Upload	Classification	Longitude	Latitude
Public Safety		Fort Calhoun Volunteer Fire and Rescue Department		0	600 North 14th Street	Fort Calhoun	NE	68023		0	0	Gigabit capable	-96.02682537	41.46110123
Public Safety	1011799622	Southwest Rural Fire District Station 3		0	9501 West 2nd Street	Denton	NE	68339		0	0	Unknown	-96.84465497	40.73717563
Public Safety	1115269481	Callaway Rural Fire Department		0	112 Kimball Street	Callaway	NE	68825		0	0	Unknown	-99.92432771	41.29060773
Public Safety	1313045439	Bellevue Fire Department - District 4 Station		0	13501 South 25th Street	Bellevue	NE	68123		0	0	Gigabit capable	-95.9466173	41.10955051
Public Safety	1011805698	Waverly Fire and Rescue Department		0	10530 North 141st Street	Waverly	NE	68462		0	0	Gigabit capable	-96.52920991	40.91543049
Public Safety	1343415904	Omaha Fire Department - Station 1		0	1516 Jackson Street	Omaha	NE	68102		0	0	Gigabit capable	-95.93643333	41.25478386
Public Safety	1011826517	Southeast Rural Fire District - Holdrege Station		0	8401 Holdrege Street	Lincoln	NE	68505		0	0	Gigabit capable	-96.60420734	40.82755226
Public Safety	1011803363	Raymond Volunteer Fire Department - Station 1		0	4210 West Raymond Road	Raymond	NE	68428		0	0	Unknown	-96.77860499	40.9603054
Public Safety	1343335885	Irvington Fire Department		0	9111 Fremont Street	Omaha	NE	68122		0	0	Gigabit capable	-96.05530692	41.31886566
Public Safety		Sandhills Fire and Rescue Ashby Station		0	203 West Railroad Drive	Ashby	NE	69333		0	0	Unknown	-101.9294359	42.02261712
Public Safety	1145570437	Syracuse Volunteer Fire Department		0	578 Mohawk Street	Syracuse	NE	68446		0	0	Gigabit capable	-96.18721262	40.65788343
Public Safety	1115271521	Mason City Rural Volunteer Fire Department		0	495 Main Street	Mason City	NE	68855		0	0	Unknown	-99.30001398	41.2231371
Public Safety		South Pine Volunteer Fire Department		0	County Line Road	Long Pine	NE	69217		0	0	Unknown	-99.67154699	42.21518304
Public Safety		Lamar Volunteer Fire Department		0	Pawnee Street	Lamar	NE	69023		0	0	Gigabit capable	-101.9788571	40.57140264
Public Safety	1063847549	Milford Volunteer Fire and Rescue Station		0	612 1st Street	Milford	NE	68405		0	0	Gigabit capable	-97.05242931	40.77449896
Public Safety	1393697807	Boys Town Department of Fire and Rescue		0	242 Monsky Drive	Boys Town	NE	68010		0	0	Gigabit capable	-96.13789465	41.25998029
Public Safety	1145569399	Nebraska City Volunteer Fire Department		0	1409 Central Avenue	Nebraska City	NE	68410-2223		0	0	Gigabit capable	-95.86316709	40.67647892
Public Safety	1287982147	Platte Center Rural Fire District		0	4th Street	Platte Center	NE	68653		0	0	Unknown	-97.48358236	41.53784141
Public Safety	1015060205	Lyman Volunteer Fire Department		0	301 Jeffers Ave	Lyman	NE	69352		0	0	Unknown	-104.0386357	41.91658121
Public Safety	1111043415	Stella Rural Fire Department		0	105 North Main Street	Stella	NE	68442		0	0	Unknown	-95.77377178	40.22993487
Public Safety	1313037499	La Vista Fire Department - Station 1		0	10727 Chandler Road	La Vista	NE	68128		0	0	Gigabit capable	-96.07970663	41.18228288
Public Safety	1086883806	Sidney Volunteer Fire Department		0	1115 13th Avenue	Sidney	NE	69162		0	0	Gigabit capable	-102.9798951	41.1422436
Public Safety	1313023669	Bellevue Fire Department - District 1 Station		0	211 West 22nd Avenue	Bellevue	NE	68005		0	0	Unknown	-95.89590647	41.13725687
Public Safety	1343329051	Omaha Fire Department - Station 52		0	10727 Pacific Street	Omaha	NE	68114		0	0	Gigabit capable	-96.08109276	41.24819673
Public Safety	1011892314	Lincoln Fire and Rescue Station 13		0	1700 South Coddington Avenue	Lincoln	NE	68522		0	0	Gigabit capable	-96.74895457	40.79591203
Public Safety		Macy Volunteer Fire Department		0	Skunk Hollow	Macy	NE	68039		0	0	Unknown	-96.35864477	42.11382652
Public Safety		Purdum Rural Fire District		0	Main Street	Purdum	NE	69157		0	0	Unknown	-100.2587878	42.06420549
Public Safety	1011849120	Lincoln Fire and Rescue Station 3		0	121 South 2nd Street	Lincoln	NE	68508		0	0	Gigabit capable	-96.71923778	40.81280077
Public Safety	1086882812	Potter Fire Department		0	900 Front Street	Potter	NE	69156		0	0	Unknown	-103.3165847	41.21665903
Public Safety		Dunning Volunteer Fire Department		0	Jewett Avenue	Dunning	NE	68833		0	0	Unknown	-100.1053372	41.82859951
Public Safety	1145566571	Talmage Community Fire Department		0	206 Main Street	Talmage	NE	68448		0	0	Unknown	-96.02165041	40.53281961
Public Safety		Omaha Fire Department - Station 63		0	16736 South Street	Omaha	NE	68135		0	0	Gigabit capable	-96.17666658	41.20399893
Public Safety	1033893124	Gibbon Volunteer Fire Department		0	714 1st Street	Gibbon	NE	68840		0	0	Gigabit capable	-98.84366834	40.74886028
Public Safety		Ansley Fire and Rescue Berwyn		0	220 Center Avenue	Berwyn	NE	68814		0	0	Gigabit capable	-99.50054449	41.35044477
Public Safety	1343382917	Omaha Fire Department - Station 77		0	20220 Atlas Street	Omaha	NE	68154		0	0	Gigabit capable	-96.23045217	41.22049757
Public Safety	1011817152	Lincoln Fire and Rescue Station 2		0	1545 North 33rd Street	Lincoln	NE	68503		0	0	Gigabit capable	-96.67324167	40.82885328

CAI_Type	Location_ID	Entity_name	CMS_Number	FRN	Address	City	State	Zip_Code	Technology	Download	Upload	Classification	Longitude	Latitude
Public Safety		La Vista Fire Department - Station 4		0	8110 Park View Boulevard	La Vista	NE	68128		0	0	Gigabit capable	-96.03910762	41.18721588
Public Safety		Raymond Volunteer Fire Department - Arbor Station		0	3201 Arbor Road	Davey	NE	68336		0	0	Unknown	-96.67379228	40.89286507
Public Safety	1013951886	Litchfield Volunteer Fire Department		0	221 North Main Street	Litchfield	NE	68852		0	0	Gigabit capable	-99.15544279	41.1572897
Public Safety	1343359748	Omaha Fire Department - Station 41		0	4515 North 61st Street	Omaha	NE	68104		0	0	Gigabit capable	-96.00668383	41.30049122
Public Safety	1098725216	312 Birch St		0	312 Birch Street	Bushnell	NE	69128		0	0	Unknown	-103.8933073	41.23305601
Public Safety	1343407047	Elkhorn Fire Department		0	20474 Laramie Road	Elkhorn	NE	68022		0	0	Gigabit capable	-96.2357192	41.29519914
Public Safety	1056703171	Eustis Fire and Rescue		0	101 East Chandler Street	Eustis	NE	69028		0	0	Unknown	-100.0287866	40.66351883
Public Safety	1040460630	Mid - Cherry Rural Fire District		0	Mobile Unit	Valentine	NE	69201		0	0	Gigabit capable	-100.5511084	42.87537127
Public Safety	1343261421	Omaha Fire and Rescue - Station 23		0	9090 North 30th Street	Omaha	NE	68112		0	0	Gigabit capable	-95.96266961	41.34278516
Public Safety		Grand Island Rural Fire Department Station 2		0	West Abbott Road	Grand Island	NE	68803		0	0	Gigabit capable	-98.35980129	40.97521971
Public Safety	1313042359	Omaha Fire Department - Station 65		0	7010 South 142nd Street	Omaha	NE	68138		0	0	Gigabit capable	-96.13631952	41.19031755
Public Safety	1033909626	Pleasanton Rural Fire Department		0	105 West Elm Street	Pleasanton	NE	68866		0	0	Unknown	-99.0847506	40.96641275
Public Safety		Lincoln Fire and Rescue Station 11		0	3401 West Luke Street	Lincoln	NE	68524		0	0	Unknown	-96.7710487	40.84984235
Public Safety	1135456593	Wisner Volunteer Fire Department		0	1005 Avenue D	Wisner	NE	68791		0	0	Unknown	-96.91627574	41.98658724
Public Safety	1063844350	Beaver Crossing Volunteer Fire Department		0	801 Dimery Avenue	Beaver Crossing	NE	68313		0	0	Unknown	-97.28115912	40.77814435
Public Safety	1146069989	Holbrook Volunteer Fire Department		0	305 Center Avenue	Holbrook	NE	68948		0	0	Gigabit capable	-100.0104536	40.30479357
Public Safety	1076990397	Ohiowa Rural Fire Department		0	106 Strang Street	Ohiowa	NE	68416		0	0	Unknown	-97.45407935	40.41018621
Public Safety	1121975036	Creighton Volunteer Fire Department		0	603 Redick Avenue	Creighton	NE	68729		0	0	Gigabit capable	-97.90596875	42.46829196
Public Safety	1121975033	Verdigre Volunteer Fire Department		0	106 West 3rd Avenue	Verdigre	NE	68783		0	0	Unknown	-98.03435625	42.59825107
Public Safety	1119743308	Wayne Volunteer Fire Department		0	510 Tomar Drive	Wayne	NE	68787		0	0	Gigabit capable	-97.00558549	42.23427938
Public Safety	1034696317	Blair Volunteer Fire and Rescue District 2 North Station		0	1873 Nebraska Street	Blair	NE	68008-1582		0	0	Gigabit capable	-96.14051102	41.54654282
Public Safety		Petersburg Volunteer Fire Department		0	Main Street	Petersburg	NE	68652		0	0	Gigabit capable	-98.07908731	41.8532711
Public Safety	1021830928	Pilger Volunteer Fire Department		0	240 North Main Street	Pilger	NE	68768		0	0	Unknown	-97.05358962	42.00924654
Public Safety	1393837913	Stanton Volunteer Fire Department		0	1008 Hickory Street	Stanton	NE	68779		0	0	Gigabit capable	-97.22464832	41.94955032
Public Safety		North Bend Fire Department		0	140 West 7th Street	North Bend	NE	68649		0	0	Gigabit capable	-96.78121247	41.46309626
Public Safety	1088909906	Linwood Volunteer Fire Department		0	212 2nd Street	Linwood	NE	68036		0	0	Unknown	-96.93298405	41.41331826
Public Safety	1059469323	Pierce Volunteer Fire Department		0	106 South 1st Street	Pierce	NE	68767		0	0	Unknown	-97.52427764	42.19876832
Public Safety	1063980194	Tilden Volunteer Fire Department		0	101 South Center Street	Tilden	NE	68781		0	0	Gigabit capable	-97.83375646	42.0476109
Public Safety	1063980037	Meadow Grove Volunteer Fire Department		0	312 Main Avenue	Meadow Grove	NE	68752		0	0	Unknown	-97.73652743	42.02910962
Public Safety		Ericson Volunteer Fire Department		0	525 Central Avenue	Ericson	NE	68637		0	0	Unknown	-98.67792626	41.78018527
Public Safety		Stratton Fire Department		0	309 Railroad Street	Stratton	NE	69043		0	0	Gigabit capable	-101.2259538	40.14775382
Public Safety	1014637107	Trenton Volunteer Fire Department		0	333 Main Street	Trenton	NE	69044		0	0	Unknown	-101.012674	40.17451394
Public Safety	1287833997	Fremont Rural Fire Department		0	110 West Boulevard Street	Fremont	NE	68025		0	0	Gigabit capable	-96.49905449	41.41777767
Public Safety	1119746321	Winside Volunteer Fire Department		0	204 Main Street	Winside	NE	68790		0	0	Unknown	-97.17922292	42.17550251
Public Safety	1029460888	Pender Volunteer Fire Department		0	314 Maple Street	Pender	NE	68047		0	0	Unknown	-96.70673438	42.11131643
Public Safety	1108069096	Morse Bluff Volunteer Fire Department		0	251 1st Street	Morse Bluff	NE	68648		0	0	Unknown	-96.7685553	41.43309748

CAI_Type	Location_ID	Entity_name	CMS_Number	FRN	Address	City	State	Zip_Code	Technology	Download	Upload	Classification	Longitude	Latitude
Public Safety	1050797726	Schuyler Volunteer Fire Department		0	302 East 16th Street	Schuyler	NE	68661		0	0	Unknown	-97.05658028	41.453014
Public Safety		Oakdale Volunteer Fire Department		0	401 5th Street	Oakdale	NE	68761		0	0	Unknown	-97.9690867	42.06893505
Public Safety	1023356107	Elgin Volunteer Fire Department		0	207 Pine Street	Elgin	NE	68636		0	0	Gigabit capable	-98.08367259	41.98295939
Public Safety	1014636469	Culbertson Fire Department		0	411 Taylor Avenue	Culbertson	NE	69024		0	0	Unknown	-100.8380066	40.23050609
Public Safety	1135463351	Beemer Volunteer Fire Department		0	319 North Main Street	Beemer	NE	68716		0	0	Gigabit capable	-96.81211921	41.93038912
Public Safety		McCook City Volunteer Fire Department		0	505 West C Street	McCook	NE	69001		0	0	Gigabit capable	-100.6323257	40.20043484
Public Safety	1144666899	Waco Volunteer Fire Department		0	204 South Strickler Street	Waco	NE	68460		0	0	Gigabit capable	-97.46308972	40.89353131
Public Safety	1109466644	Gordon Fire Department and Rescue Squad		0	210 North Elm Street	Gordon	NE	69343		0	0	Gigabit capable	-102.2023261	42.80546897
Public Safety		Blue Springs Volunteer Fire Department		0	300 East Broad Street	Blue Springs	NE	68318		0	0	Gigabit capable	-96.65945479	40.13975088
Public Safety	1031949558	Wymore Volunteer Fire and Rescue Department		0	118 East D Street	Wymore	NE	68466-2152		0	0	Unknown	-96.66111799	40.11950247
Public Safety		Morrill Fire Department		0	314 Center Avenue	Morrill	NE	69358		0	0	Gigabit capable	-103.9266306	41.96477812
Public Safety	1143476980	Plattsmouth Volunteer Fire Department		0	127 North 5th Street	Plattsmouth	NE	68048-1923		0	0	Gigabit capable	-95.88472018	41.01199304
Public Safety	1343303041	Omaha Fire and Rescue Station 60		0	2929 South 129th Avenue	Omaha	NE	68144		0	0	Gigabit capable	-96.11450237	41.23202099
Public Safety	1074572078	Fairfield Volunteer Fire and Rescue		0	502 D Street	Fairfield	NE	68938		0	0	Unknown	-98.10545434	40.43171632
Public Safety	1343278389	Waterloo Volunteer Rescue and Fire Department		0	405 7th Street	Waterloo	NE	68069		0	0	Unknown	-96.2916417	41.28857387
Public Safety	1343288784	Omaha Fire and Rescue Station 61		0	11111 I Street	Omaha	NE	68137		0	0	Gigabit capable	-96.08705943	41.21591915
Public Safety	1084711312	Bridgeport Rural Fire District 1		0	1621 South Main Street	Bridgeport	NE	69336		0	0	Gigabit capable	-103.1006263	41.65950317
Public Safety	1287810439	Brule Volunteer Fire Department		0	519 East 3rd Street	Brule	NE	69127		0	0	Unknown	-101.8872089	41.09406968
Public Safety	1042498916	Banner County Volunteer Fire Department		0	300 Pennsylvania Ave	Harrisburg	NE	69345		0	0	Unknown	-103.7433724	41.55678476
Public Safety	1058181673	Dorchester Volunteer Fire and Rescue		0	517 Washington Avenue	Dorchester	NE	68343		0	0	Gigabit capable	-97.11303343	40.6459838
Public Safety	1063850307	Seward Volunteer Fire Department		0	222 North 3rd Street	Seward	NE	68434-2141		0	0	Gigabit capable	-97.09514627	40.90906617
Public Safety		Ceresco Volunteer Fire and Rescue Department		0	217 South 2nd Street	Ceresco	NE	68017		0	0	Gigabit capable	-96.64466601	41.05863114
Public Safety		Staplehurst Volunteer Fire Department		0	155 South 3rd Street	Staplehurst	NE	68439		0	0	Unknown	-97.17077608	40.9738181
Public Safety	1111044379	Falls City Volunteer Fire Department		0	1820 Towle Street	Falls City	NE	68355-1963		0	0	Unknown	-95.60582999	40.06336169
Public Safety	1076995591	Auburn Volunteer Fire Department		0	1517 17th Street	Auburn	NE	68305-2124		0	0	Gigabit capable	-95.84639788	40.38733217
Public Safety	1063850124	Tamora Volunteer Fire Department		0	420 Chapman Avenue	Seward	NE	68434		0	0	Unknown	-97.22476359	40.89681562
Public Safety	1011800157	Firth Rural Fire District Firth Station		0	Firth Road	Firth	NE	68358		0	0	Gigabit capable	-96.60004472	40.53877713
Public Safety		Hallam Volunteer Fire and Rescue Department		0	130 South Harrison Street	Hallam	NE	68368		0	0	Unknown	-96.78856714	40.53711813
Public Safety	1144658057	Bradshaw Rural Fire Department		0	410 Lincoln Street	Bradshaw	NE	68319		0	0	Gigabit capable	-97.74702469	40.88365001
Public Safety	1039952571	Hampton Volunteer Fire and Rescue		0	110 North 3rd Street	Hampton	NE	68843		0	0	Gigabit capable	-97.88628233	40.87858219
Public Safety	1393652622	Crawford Volunteer Fire Department		0	3450 Highway 20	Crawford	NE	69339		0	0	Gigabit capable	-103.4129001	42.68603398
Public Safety	1393670594	Indianola Volunteer Fire Department		0	104 4th Street	Indianola	NE	69034-3463		0	0	Unknown	-100.41768	40.23446985
Public Safety	1042997331	Alda Volunteer Fire Department Station 1 Headquarters		0	100 South Apollo Street	Alda	NE	68810		0	0	Gigabit capable	-98.47381662	40.86618007
Public Safety	1133055379	Minden Volunteer Fire Department		0	325 North Colorado Avenue	Minden	NE	68959-1686		0	0	Gigabit capable	-98.9495787	40.49787499

CAI_Type	Location_ID	Entity_name	CMS_Number	FRN	Address	City	State	Zip_Code	Technology	Download	Upload	Classification	Longitude	Latitude
Public Safety	1043003715	Wood River Volunteer Fire and Rescue		0	410 West Green Street	Wood River	NE	68883		0	0	Gigabit capable	-98.60673458	40.82813028
Public Safety	1076987402	Grafton Rural Fire District		0	346 North Washington Avenue	Grafton	NE	68365		0	0	Gigabit capable	-97.7135814	40.62862809
Public Safety	1031987139	Superior Volunteer Fire Department		0	154 West 5th Street	Superior	NE	68978		0	0	Gigabit capable	-98.07222042	40.02119397
Public Safety	1108063462	Malmo Fire Department		0	122 Center Avenue	Malmo	NE	68040		0	0	Unknown	-96.72169374	41.26530288
Public Safety	1058183098	Friend Volunteer Fire Department		0	235 Maple Street	Friend	NE	68359		0	0	Gigabit capable	-97.28677429	40.65295912
Public Safety	1076988399	Exeter Volunteer Fire Department and Rescue		0	221 South Exeter Avenue	Exeter	NE	68351		0	0	Gigabit capable	-97.45042859	40.64359858
Public Safety	1108076456	Valparaiso Fire and Rescue		0	101 West 3rd Street	Valparaiso	NE	68065		0	0	Gigabit capable	-96.83242606	41.08024393
Public Safety	1039948872	Phillips Volunteer Fire Department		0	234 5th Street	Phillips	NE	68865		0	0	Gigabit capable	-98.2149925	40.89780494
Public Safety	1039953367	Aurora Volunteer Fire Department		0	906 13th Street	Aurora	NE	68818		0	0	Gigabit capable	-98.0007525	40.86571411
Public Safety	1287960182	Juniata Rural Fire District		0	1202 North Juniata Avenue	Juniata	NE	68955		0	0	Gigabit capable	-98.50601758	40.59581536
Public Safety	1074577665	Clay Center Volunteer Fire Department		0	101 South Martin Avenue	Clay Center	NE	68933		0	0	Gigabit capable	-98.05686547	40.52161161
Public Safety		Prague Volunteer Fire Department		0	109 Railway Avenue	Prague	NE	68050		0	0	Unknown	-96.80973996	41.3092959
Public Safety	1144657443	Henderson Rural Fire and Rescue		0	1319 Birch Street	Henderson	NE	68371		0	0	Gigabit capable	-97.81210544	40.7785451
Public Safety		Heart of the Hills Rural Fire Department		0	Charlton Street and State Highway 250	Lakeside	NE	69351		0	0	Unknown	-102.4244148	42.05675197
Public Safety		Bruno Volunteer Fire Department		0	2111 37th Road	Bruno	NE	68014		0	0	Unknown	-96.98359006	41.2780314
Public Safety	1130972323	Elk Creek Volunteer Fire Department		0	380 Elk Street	Elk Creek	NE	68348		0	0	Unknown	-96.12983455	40.28658383
Public Safety		Pickrell Rural Fire Protection District		0	401 Madison Street	Pickrell	NE	68422		0	0	Gigabit capable	-96.7314086	40.37820069
Public Safety	1031951441	Odell Volunteer Fire Department		0	410 Lincoln Street	Odell	NE	68415		0	0	Gigabit capable	-96.80078124	40.0489865
Public Safety	1088910986	Dwight Volunteer Fire Department		0	192 North 1st Street	Dwight	NE	68635		0	0	Unknown	-97.01872699	41.08349897
Public Safety		Crete Volunteer Fire and Rescue		0	210 East 14th Street	Crete	NE	68333		0	0	Gigabit capable	-96.9599492	40.62644213
Public Safety	1063845583	Garland Volunteer Fire Department		0	170 4th Street	Garland	NE	68360		0	0	Unknown	-96.9859906	40.94496637
Public Safety		Glensvil Volunteer Fire Department		0	201 Winters Avenue	Glensvil	NE	68941		0	0	Gigabit capable	-98.25202572	40.50443565
Public Safety	1076987737	Shickley Volunteer Fire Department		0	321 North Market Street	Shickley	NE	68436		0	0	Gigabit capable	-97.72345069	40.41805705
Public Safety	1119121725	Bruning Volunteer Fire and Rescue		0	141 East Voss Street	Bruning	NE	68322		0	0	Gigabit capable	-97.565895	40.33534993
Public Safety		Bennet Fire and Rescue		0	480 Fir Street	Bennet	NE	68317		0	0	Gigabit capable	-96.50556658	40.68013668
Public Safety	1144658579	Gresham Rural Fire and Rescue		0	380 Elm Street	Gresham	NE	68367		0	0	Unknown	-97.40329936	41.02810917
Public Safety	1088909489	Rising City Volunteer Fire Department Surprise		0	Center Street	Surprise	NE	68667		0	0	Unknown	-97.31005788	41.10406474
Public Safety	1077143526	Chappell Volunteer Fire Department		0	1650 2nd Street	Chappell	NE	69129		0	0	Gigabit capable	-102.4589778	41.09293128
Public Safety	1011801893	Southwest Rural Fire District Station 2		0	2500 West Martell Road	Martell	NE	68404		0	0	Unknown	-96.75736115	40.63968115
Public Safety	1145566452	Douglas Volunteer Fire Department		0	104 Main Street	Douglas	NE	68344		0	0	Unknown	-96.38546794	40.59089884
Public Safety	1119116469	Alexandria Volunteer Fire Department		0	298 Harbine Street	Alexandria	NE	68303		0	0	Unknown	-97.38931708	40.24502405
Public Safety	1146075147	Arapahoe Volunteer Fire Department		0	604 Locust Street	Arapahoe	NE	68922		0	0	Gigabit capable	-99.89672692	40.3036619
Public Safety	1287961671	Kenesaw Volunteer Fire Department		0	145 East Maple Street	Kenesaw	NE	68956		0	0	Gigabit capable	-98.65674168	40.62148243
Public Safety	1052796657	Wallace Rural Fire District		0	115 South Commercial Avenue	Wallace	NE	69169		0	0	Unknown	-101.165568	40.83874791
Public Safety	1076989676	Geneva Volunteer Fire Department		0	847 H Street	Geneva	NE	68361		0	0	Gigabit capable	-97.60326893	40.52689221

CAI_Type	Location_ID	Entity_name	CMS_Number	FRN	Address	City	State	Zip_Code	Technology	Download	Upload	Classification	Longitude	Latitude
Public Safety	1083925446	Spencer Volunteer Fire Department		0	100 East Main Street	Spencer	NE	68777		0	0	Unknown	-98.70087503	42.87422991
Public Safety	1083927807	Lynch Volunteer Fire Department		0	419 West Hoffman Street	Lynch	NE	68746		0	0	Unknown	-98.46727065	42.83056713
Public Safety	1088911114	Garrison Volunteer Fire Department		0	Essex Street	Garrison	NE	68632		0	0	Gigabit capable	-97.16478136	41.17620628
Public Safety	1287944386	Hastings Fire and Rescue Department Highland Park Station		0	1313 North Hastings Avenue	Hastings	NE	68901-3091		0	0	Gigabit capable	-98.39012457	40.59920604
Public Safety	1034689838	Kennard Volunteer Fire and Rescue		0	208 Main Street	Kennard	NE	68034		0	0	Gigabit capable	-96.20194109	41.47364932
Public Safety	1133057539	Wilcox Volunteer Fire Department		0	112 South Main Street	Wilcox	NE	68982		0	0	Gigabit capable	-99.16964452	40.36425175
Public Safety		Genoa Volunteer Fire Department		0	514 Willard Avenue	Genoa	NE	68640		0	0	Unknown	-97.7311971	41.44877323
Public Safety		Benkelman Volunteer Fire Department		0	126 West 7th Avenue	Benkelman	NE	69021		0	0	Unknown	-101.5319416	40.05046861
Public Safety	1037455996	Holdrege Fire Department		0	813 5th Avenue	Holdrege	NE	68949-2210		0	0	Gigabit capable	-99.3690198	40.43928095
Public Safety	1031952005	Clatonia Suburban Fire Department		0	255 Washington Street	Clatonia	NE	68328		0	0	Unknown	-96.85090106	40.46522229
Public Safety	1058185522	Western Volunteer Fire Department		0	107 North West Avenue	Western	NE	68464		0	0	Unknown	-97.19816406	40.39390746
Public Safety	1077141863	Big Springs Volunteer Fire and Rescue		0	100 East 3rd Street	Big Springs	NE	69122		0	0	Unknown	-102.0743758	41.06434608
Public Safety	1031981994	Hardy Volunteer Fire Department		0	404 Kaley Street	Hardy	NE	68943		0	0	Unknown	-97.92810861	40.00930674
Public Safety	1088911389	Bellwood Volunteer Fire Department		0	757 41 Road	Bellwood	NE	68624		0	0	Unknown	-97.24310636	41.33799123
Public Safety	1031981480	Ruskin Volunteer Fire Department		0	370 C Street	Ruskin	NE	68974		0	0	Unknown	-97.86933069	40.14426908
Public Safety		Greenwood Volunteer Fire Department		0	251 Broad Street	Greenwood	NE	68366		0	0	Gigabit capable	-96.44122576	40.96204725
Public Safety	1143469523	Manley Volunteer Fire Department		0	116 Locust Street	Manley	NE	68403		0	0	Gigabit capable	-96.16487232	40.92046375
Public Safety	1014976922	Upland Volunteer Fire Department		0	Prairie Avenue	Upland	NE	68981		0	0	Gigabit capable	-98.90089783	40.31703418
Public Safety	1287943521	Roseland Volunteer Fire Department		0	12005 West Davis Street	Roseland	NE	68973		0	0	Gigabit capable	-98.55934258	40.47152742
Public Safety		Diller Rural Fire and Rescue		0	503 Commercial Street	Diller	NE	68342		0	0	Gigabit capable	-96.93567494	40.10788835
Public Safety	1031950118	Adams Rural Fire Department		0	630 Main Street	Adams	NE	68301		0	0	Gigabit capable	-96.5095094	40.45931445
Public Safety		Cortland Volunteer Fire and Rescue		0	100 South Sherman Avenue	Cortland	NE	68331		0	0	Gigabit capable	-96.70403398	40.508541
Public Safety	1058187346	Wilber Volunteer Fire Department		0	105 West 4th Street	Wilber	NE	68465		0	0	Gigabit capable	-96.96095918	40.48025311
Public Safety	1058176543	Swanton Volunteer Fire Department		0	402 1st Street	Swanton	NE	68445		0	0	Unknown	-97.07863138	40.37886676
Public Safety		Dewitt Volunteer Fire and Rescue		0	408 East Fillmore Avenue	De Witt	NE	68341		0	0	Gigabit capable	-96.91886216	40.3947571
Public Safety	1067385331	Jansen Rural Fire Department		0	201 Broad Street	Jansen	NE	68377		0	0	Unknown	-97.08379718	40.18458106
Public Safety	1074573050	Harvard Volunteer Fire and Rescue		0	128 North Harvard Avenue	Harvard	NE	68944		0	0	Unknown	-98.09830562	40.61773432
Public Safety		Ong Rural Fire Protection District		0	Main Street	Ong	NE	68452		0	0	Unknown	-97.83572263	40.39796836
Public Safety	1130973380	Cook Rural Fire District		0	200 West Main Street	Cook	NE	68329		0	0	Unknown	-96.16296255	40.50965041
Public Safety	1143467141	Avoca Volunteer Fire Department		0	211 Polar Street	Avoca	NE	68307		0	0	Unknown	-96.11784244	40.7954668
Public Safety	1111048603	Humboldt Volunteer Fire Department		0	1128 Grand Avenue	Humboldt	NE	68376		0	0	Unknown	-95.93962564	40.1726011
Public Safety	1015039731	Henry Volunteer Fire Department		0	323 East Carroll Street	Henry	NE	69358		0	0	Unknown	-104.046551	41.99874932
Public Safety	1108065807	Ashland Volunteer Fire Department		0	2402 Silver Street	Ashland	NE	68003		0	0	Gigabit capable	-96.38092969	41.03942686
Public Safety		Mead Volunteer Fire and Rescue Department		0	220 East 4th Street	Mead	NE	68041		0	0	Unknown	-96.48683409	41.22703784
Public Safety		Fairbury City Fire Department		0	619 D Street	Fairbury	NE	68352		0	0	Gigabit capable	-97.18154238	40.13809116

CAI_Type	Location_ID	Entity_name	CMS_Number	FRN	Address	City	State	Zip_Code	Technology	Download	Upload	Classification	Longitude	Latitude
Public Safety	1131690943	Du Bois Volunteer Fire Department		0	506 Locust Street	Du Bois	NE	68345		0	0	Unknown	-96.0477619	40.0339221
Public Safety		Abie Volunteer Fire Department		0	305 2nd Street	Abie	NE	68001		0	0	Unknown	-96.9507169	41.33373036
Public Safety		Bladen Volunteer Fire and Rescue		0	221 Thorne Street	Bladen	NE	68928		0	0	Gigabit capable	-98.59659846	40.32194436
Public Safety	1130973190	Sterling Volunteer Fire and Rescue Department		0	115 Main Street	Sterling	NE	68443		0	0	Unknown	-96.37638329	40.45870425
Public Safety	1031984274	Nelson Volunteer Fire Department and Rescue Squad		0	570 South Main Street	Nelson	NE	68961		0	0	Gigabit capable	-98.06776056	40.19984755
Public Safety		Colon Volunteer Fire Department		0	124 Spruce Street	Colon	NE	68018		0	0	Unknown	-96.60861178	41.29759112
Public Safety	1108066894	Wahoo Volunteer Fire and Rescue Department		0	158 West 6th Street	Wahoo	NE	68066		0	0	Gigabit capable	-96.62071926	41.2113252
Public Safety	1086879288	Gurley Volunteer Fire and Rescue		0	510 Gurley Street	Gurley	NE	69141		0	0	Unknown	-102.9723233	41.32139299
Public Safety	1145566835	Burr Volunteer Fire Department		0	360 4th Street	Burr	NE	68324		0	0	Gigabit capable	-96.29987402	40.53593616
Public Safety	1119118822	Belvidere Rural Fire Department		0	C Street	Belvidere	NE	68315		0	0	Unknown	-97.55816218	40.25221786
Public Safety	1033913261	Shelton Volunteer Fire Department		0	218 C Street	Shelton	NE	68876		0	0	Gigabit capable	-98.73428868	40.77835304
Public Safety	1146070428	Oxford Volunteer Fire and Rescue Department		0	326 Odell Street	Oxford	NE	68967		0	0	Gigabit capable	-99.63611296	40.2496097
Public Safety	1146069360	Edison Volunteer Fire Department		0	42974 Road 721	Edison	NE	68936		0	0	Unknown	-99.77632279	40.27733895
Public Safety	1014981384	Hildreth Rural Fire Protection District		0	248 Commercial Avenue Street	Hildreth	NE	68947		0	0	Unknown	-99.04309786	40.33733508
Public Safety	1011792449	Hickman Volunteer Fire and Rescue		0	630 Chestnut Street	Hickman	NE	68372		0	0	Gigabit capable	-96.62898577	40.62420853
Public Safety	1014451875	Stromsburg Volunteer Fire and Rescue		0	415 Commercial Street	Stromsburg	NE	68666		0	0	Gigabit capable	-97.59646424	41.11491304
Public Safety	1133584408	Silver Creek Volunteer Fire Department		0	503 US Highway 30	Silver Creek	NE	68663		0	0	Unknown	-97.66525221	41.31460654
Public Safety	1011793508	Firth Rural Fire District Panama Station		0	204 Locust Street	Panama	NE	68419		0	0	Unknown	-96.51072177	40.5987197
Public Safety	1119117822	Hebron Volunteer Fire Department and Rescue Squad		0	440 Jefferson Avenue	Hebron	NE	68370		0	0	Gigabit capable	-97.58917657	40.16523268
Public Safety	1014978298	Campbell Volunteer Fire Department		0	712 Broad Street	Campbell	NE	68932		0	0	Gigabit capable	-98.73171745	40.2987422
Public Safety	1119118370	Gilead Volunteer Fire Department		0	High Street	Gilead	NE	68362		0	0	Unknown	-97.40959458	40.14786737
Public Safety	1098724753	Kimball Volunteer Fire Department		0	200 West 2nd Street	Kimball	NE	69145		0	0	Gigabit capable	-103.664834	41.23689977
Public Safety	1037448676	Bertrand City and Rural Fire Department		0	516 Minor Avenue	Bertrand	NE	68927		0	0	Unknown	-99.63355952	40.52615812
Public Safety	1021240614	Blue Hill Volunteer Fire and Rescue		0	410 West Gage Street	Blue Hill	NE	68930		0	0	Gigabit capable	-98.44812474	40.33282274
Public Safety		Lawrence Volunteer Fire Department		0	250 Calvert Street	Lawrence	NE	68957		0	0	Gigabit capable	-98.25959221	40.2895995
Public Safety		Deshler Volunteer Fire and Rescue		0	404 East Pearl Avenue	Deshler	NE	68340		0	0	Gigabit capable	-97.72250116	40.14228433
Public Safety	1108064792	Yutan Volunteer Fire Department		0	102 Vine Street	Yutan	NE	68073		0	0	Gigabit capable	-96.39632024	41.24509019
Public Safety	1088909705	Brainard Volunteer Fire Department		0	111 East Washington Street	Brainard	NE	68626		0	0	Unknown	-97.00148844	41.18460627
Public Safety		Sutton Volunteer Fire Department		0	107 East Forest Street	Sutton	NE	68979		0	0	Gigabit capable	-97.85864481	40.60677577
Public Safety	1087194049	Elwood Volunteer Fire Department		0	507 Ripley Street	Elwood	NE	68937		0	0	Gigabit capable	-99.85861302	40.59051977
Public Safety		Fairmont Volunteer Fire Department		0	610 F - Jefferson Street	Fairmont	NE	68354		0	0	Unknown	-97.58485537	40.6354371
Public Safety	1287959146	Holstein Rural Fire Department		0	9750 South Holstein Avenue	Holstein	NE	68950		0	0	Gigabit capable	-98.64850191	40.46450592
Public Safety	1058184915	Tobias Volunteer Fire and Rescue		0	107 Main Street	Tobias	NE	68453		0	0	Unknown	-97.33583384	40.41864926
Public Safety	1025371022	Springview Fire and Rescue		0	126 South Ash Street	Springview	NE	68778		0	0	Unknown	-99.74779511	42.82329446

CAI_Type	Location_ID	Entity_name	CMS_Number	FRN	Address	City	State	Zip_Code	Technology	Download	Upload	Classification	Longitude	Latitude
Public Safety	1063846122	Goehner Volunteer Fire Department		0	1221 May Street	Goehner	NE	68364		0	0	Gigabit capable	-97.22108091	40.83268049
Public Safety	1144661740	McCool Junction Rural Fire District		0	208 South 3rd Avenue	McCool Junction	NE	68401		0	0	Gigabit capable	-97.59468338	40.74292311
Public Safety	1063844947	Bee Volunteer Fire Department		0	200 Elm Street	Bee	NE	68314		0	0	Unknown	-97.05800794	41.00663265
Public Safety	1143468211	Eagle Fire Department		0	701 South 1st Street	Eagle	NE	68347		0	0	Gigabit capable	-96.42725508	40.81444492
Public Safety	1287980913	Monroe Volunteer Fire and Rescue Department		0	428 Gerrard Avenue	Monroe	NE	68647		0	0	Gigabit capable	-97.60055733	41.47438928
Public Safety	1143470424	Alvo Fire Department		0	135 Main Street	Alvo	NE	68304		0	0	Unknown	-96.38790342	40.87169479
Public Safety	1140138085	Wilcox Volunteer Fire Department Station 2		0	Cross Avenue and Helder Street	Ragan	NE	68969		0	0	Gigabit capable	-99.29009182	40.31037901
Public Safety	1074571932	Trumbull Rural Volunteer Fire Department		0	128 Main Street	Trumbull	NE	68980		0	0	Gigabit capable	-98.27222546	40.68039489
Public Safety		Chapman Fire and Rescue		0	207 9th Street	Chapman	NE	68827		0	0	Gigabit capable	-98.15859256	41.02443512
Public Safety	1134073408	Wolbach Volunteer Fire and Rescue		0	304 Center Avenue	Wolbach	NE	68882		0	0	Unknown	-98.39603703	41.39726127
Public Safety	1067382508	Fairbury Rural Fire Department		0	3020 Industrial Avenue	Fairbury	NE	68352		0	0	Unknown	-97.17340455	40.16514047
Public Safety	1119118023	Carleton Volunteer Fire and Rescue		0	311 3rd Street	Carleton	NE	68326		0	0	Unknown	-97.67680169	40.29991443
Public Safety	1037455936	Loomis Volunteer Fire and Rescue		0	314 Commercial Street	Loomis	NE	68958		0	0	Unknown	-99.50691094	40.47808295
Public Safety	1063842488	Utica Volunteer Fire and Rescue		0	911 D Street	Utica	NE	68456		0	0	Gigabit capable	-97.34504728	40.89388385
Public Safety	1063845244	Cordova Volunteer Fire Department		0	325 Hector Street	Cordova	NE	68330		0	0	Unknown	-97.35221413	40.71707141
Public Safety		Hastings Fire and Rescue Department Lincoln Park Station		0	1145 South Hastings Avenue	Hastings	NE	68901-6944		0	0	Gigabit capable	-98.38970087	40.56859609
Public Safety	1076990514	Milligan Volunteer Fire and Rescue Department		0	514 North Street	Milligan	NE	68406		0	0	Unknown	-97.38731082	40.50019559
Public Safety	1133052410	Axtell Volunteer Fire and Rescue		0	202 East 6th Street	Axtell	NE	68924		0	0	Gigabit capable	-99.12246983	40.48189811
Public Safety	1014451291	Shelby Volunteer Fire and Rescue		0	100 East Oak Street	Shelby	NE	68662		0	0	Gigabit capable	-97.42555384	41.19391742
Public Safety	1014449212	Osceola Volunteer Fire and Rescue		0	331 North Nance Street	Osceola	NE	68651		0	0	Gigabit capable	-97.55033024	41.18009852
Public Safety	1133583700	Clarks Volunteer Fire Department		0	209 North Green Street	Clarks	NE	68628		0	0	Unknown	-97.83726767	41.21661958
Public Safety	1111903182	Fullerton Volunteer Fire Department		0	205 Fuller Street	Fullerton	NE	68638		0	0	Unknown	-97.97001558	41.36417076
Public Safety	1063972583	Newman Grove Volunteer Fire Department		0	200 South 8th Street	Newman Grove	NE	68758		0	0	Gigabit capable	-97.77484198	41.74545633
Public Safety		Belgrade Volunteer Fire Department		0	224 C Street	Belgrade	NE	68623		0	0	Gigabit capable	-98.06820559	41.47375419
Public Safety	1100439314	Farnam Volunteer Fire Department		0	213 Main Street	Farnam	NE	69029		0	0	Gigabit capable	-100.2143196	40.70526074
Public Safety	1103437734	Bassett Volunteer Fire Department		0	103 East Buchanan Street	Bassett	NE	68714		0	0	Unknown	-99.53676182	42.58697011
Public Safety	1139998803	McPherson County Rural Fire Department		0	620 Anderson Street	Tryon	NE	69167		0	0	Unknown	-100.9579812	41.55201751
Public Safety	1140130408	Burwell Rural Fire District		0	917 G Street	Burwell	NE	68823		0	0	Gigabit capable	-99.13780681	41.78240421
Public Safety	1143468546	Elmwood Fire and Rescue		0	601 North 4th Street	Elmwood	NE	68349		0	0	Gigabit capable	-96.29276505	40.84754621
Public Safety		Saint Libory Volunteer Fire and Rescue		0	336 US Highway 281	Saint Libory	NE	68872		0	0	Unknown	-98.36192919	41.08042577
Public Safety		Newcastle Fire Department		0	205 Mary Street	Newcastle	NE	68757		0	0	Unknown	-96.87530842	42.65090245
Public Safety		David City Volunteer Fire Department		0	552 D Street	David City	NE	68632		0	0	Gigabit capable	-97.12763008	41.25305579
Public Safety	1088909019	Ulysses Volunteer Fire Department		0	280 F Street	Ulysses	NE	68669		0	0	Unknown	-97.20042792	41.07504357
Public Safety	1077060509	Long Pine Volunteer Fire Department		0	502 North Main Street	Long Pine	NE	69217		0	0	Unknown	-99.70041087	42.53668197
Public Safety	1133058169	North Loup Rural Fire Protection District		0	B Street and West Second Street	North Loup	NE	68859		0	0	Unknown	-98.77446977	41.49426515

CAI_Type	Location_ID	Entity_name	CMS_Number	FRN	Address	City	State	Zip_Code	Technology	Download	Upload	Classification	Longitude	Latitude
Public Safety	1096084893	Saint Edward Fire and Rescue Department		0	1302 State Highway 39	Saint Edward	NE	68660		0	0	Gigabit capable	-97.85233099	41.56904291
Public Safety	1096081656	Albion Volunteer Fire Department		0	216 South 5th Street	Albion	NE	68620		0	0	Gigabit capable	-98.0028276	41.69153223
Public Safety	1013950494	Ashton Fire and Rescue		0	320 Center Avenue	Ashton	NE	68817		0	0	Unknown	-98.79371414	41.24767746
Public Safety	1096083087	Cedar Rapids Volunteer Fire Department		0	408 South 4th Street	Cedar Rapids	NE	68627		0	0	Gigabit capable	-98.14719161	41.55619065
Public Safety	1096084381	Primrose Rural Fire District 5		0	235 Commercial Street	Primrose	NE	68655		0	0	Unknown	-98.23866165	41.6232612
Public Safety	1134070991	Spalding Volunteer Fire and Rescue		0	101 Mill Street	Spalding	NE	68665		0	0	Gigabit capable	-98.36883343	41.68839205
Public Safety	1096534772	Chambers Volunteer Fire and Rescue		0	709 East Main Street	Chambers	NE	68725		0	0	Unknown	-98.73903201	42.20417229
Public Safety	1046303249	Fordyce Fire Department		0	118 West 2nd Street	Fordyce	NE	68736		0	0	Unknown	-97.36265616	42.69890083
Public Safety		Emerson Volunteer Fire and Rescue		0	205 North Main Street	Emerson	NE	68733		0	0	Unknown	-96.7263609	42.28005093
Public Safety	1096535390	O'Neill Volunteer Fire Department		0	401 East Fremont Street	O'Neill	NE	68763		0	0	Gigabit capable	-98.64731386	42.4549413
Public Safety		Santee Volunteer Fire Department		0	425 Frazier Avenue Northeast	Niobrara	NE	68760		0	0	Gigabit capable	-97.85141649	42.84068879
Public Safety	1115270572	Comstock Rural Fire Protection District		0	15 East Main Street	Comstock	NE	68828		0	0	Unknown	-99.23991582	41.55681474
Public Safety	1083925923	Bristow Volunteer Fire Department		0	204 Prairie Avenue	Bristow	NE	68719		0	0	Unknown	-98.58452613	42.84102698
Public Safety	1023354791	Clearwater Volunteer Fire Department		0	624 Main Street	Clearwater	NE	68726		0	0	Unknown	-98.18796383	42.16920984
Public Safety	1096538908	Ewing Volunteer Fire and Rescue		0	510 East Nebraska Street	Ewing	NE	68735		0	0	Gigabit capable	-98.3403752	42.25808671
Public Safety	1023354433	Royal Volunteer Fire Department		0	405 Johnson Street	Royal	NE	68773		0	0	Unknown	-98.12661382	42.33225646
Public Safety	1287834456	Dodge Volunteer Fire Department		0	233 Oak Street	Dodge	NE	68633		0	0	Gigabit capable	-96.88328431	41.72171631
Public Safety	1287830592	Scribner Volunteer Fire and Rescue		0	3rd Street and Howard Street	Scribner	NE	68057		0	0	Unknown	-96.66650195	41.66682225
Public Safety	1108062602	Weston Fire and Rescue		0	255 Elm Street	Weston	NE	68070		0	0	Unknown	-96.7436503	41.19162461
Public Safety	1121979544	Niobrara Volunteer Fire Department		0	259 Spruce Avenue	Niobrara	NE	68760		0	0	Unknown	-98.03383074	42.74861038
Public Safety	1103436580	Newport Volunteer Fire Department		0	2nd Street	Newport	NE	68759		0	0	Unknown	-99.32705266	42.60172626
Public Safety	1020064951	Stapleton Volunteer Fire Department		0	302 F Street	Stapleton	NE	69163		0	0	Gigabit capable	-100.5121791	41.4803173
Public Safety	1023352287	Orchard Volunteer Fire Department		0	235 North Windom Street	Orchard	NE	68764		0	0	Gigabit capable	-98.24137486	42.33619831
Public Safety	1023351939	Brunswick Volunteer Fire Department		0	203 Franklin Street	Brunswick	NE	68720		0	0	Gigabit capable	-97.97034837	42.33707457
Public Safety		Ithaca Volunteer Fire Department		0	1294 County Road H	Ithaca	NE	68033		0	0	Unknown	-96.53943757	41.16308641
Public Safety	1059466448	Osmond Rural Fire Department		0	411 North State Street	Osmond	NE	68765		0	0	Unknown	-97.59652873	42.3603033
Public Safety		Atkinson Fire and Rescue		0	512 East Pearl Street	Atkinson	NE	68713		0	0	Gigabit capable	-98.97274196	42.52988628
Public Safety	1046296415	Coleridge Volunteer Fire Department		0	217 East Broadway Street	Coleridge	NE	68727		0	0	Unknown	-97.20186039	42.50661418
Public Safety	1046297734	Hartington Volunteer Fire Department		0	East Franklin Street	Hartington	NE	68739		0	0	Unknown	-97.26229277	42.61911685
Public Safety		Arthur County Rural Fire District		0	404 Fir Street	Arthur	NE	69121		0	0	Unknown	-101.6919169	41.571856
Public Safety		Funk Rural Fire Department		0	207 Lake Street	Funk	NE	68940		0	0	Gigabit capable	-99.24957438	40.46165095
Public Safety	1134070417	Greeley Volunteer Fire and Rescue		0	105 South Galway Street	Greeley	NE	68842		0	0	Unknown	-98.53194398	41.54793485
Public Safety	1040468191	Kilgore Volunteer Fire Department		0	Steinbrecher Avenue	Kilgore	NE	69216		0	0	Gigabit capable	-100.9546529	42.93800983
Public Safety	1042999286	Cairo Volunteer Fire and Rescue		0	406 South High Street	Cairo	NE	68824		0	0	Unknown	-98.60789866	40.9997584
Public Safety	1134071042	Scotia Rural Fire and Rescue		0	304 South Main Street	Scotia	NE	68875		0	0	Gigabit capable	-98.70340417	41.46421957
Public Safety	1083925613	Butte Fire Department		0	611 Wilson Street	Butte	NE	68722		0	0	Unknown	-98.8480452	42.91349904

CAI_Type	Location_ID	Entity_name	CMS_Number	FRN	Address	City	State	Zip_Code	Technology	Download	Upload	Classification	Longitude	Latitude
Public Safety	1050804833	Howells Volunteer Fire Department		0	117 North 3rd Street	Howells	NE	68641		0	0	Gigabit capable	-97.00261775	41.72536093
Public Safety		Randolph Volunteer Fire Department		0	202 South Main Street	Randolph	NE	68771		0	0	Unknown	-97.35729051	42.37747938
Public Safety	1046303237	Belden Volunteer Fire Department		0	207 Nebraska Street	Belden	NE	68717		0	0	Unknown	-97.20739912	42.41285838
Public Safety	1024064450	Concord Volunteer Fire Department		0	208 Lincoln Street	Concord	NE	68728		0	0	Unknown	-96.98787099	42.38310942
Public Safety	1077061928	Johnstown Volunteer Fire Department		0	Center Street	Johnstown	NE	69214		0	0	Unknown	-100.0568017	42.57190465
Public Safety	1040458125	Wood Lake Fire Department		0	303 North Main Street	Wood Lake	NE	69221		0	0	Gigabit capable	-100.238173	42.63782366
Public Safety		Loup County Volunteer Fire and Rescue Squad		0	407 3rd Street	Taylor	NE	68879		0	0	Unknown	-99.37949813	41.77086276
Public Safety	1073327317	Brewster Rural Fire District		0	Barton Avenue	Brewster	NE	68821		0	0	Unknown	-99.86378992	41.93816409
Public Safety		Valentine Volunteer Fire Department		0	224 South Hall Street	Valentine	NE	69201		0	0	Gigabit capable	-100.5483714	42.86871122
Public Safety	1287977508	Humphrey Volunteer Fire and Rescue		0	305 North 3rd Street	Humphrey	NE	68642		0	0	Gigabit capable	-97.4848522	41.69455708
Public Safety	1287976875	Creston Volunteer Fire Department		0	450 3rd Street	Creston	NE	68631		0	0	Gigabit capable	-97.36280046	41.70647256
Public Safety	1063973021	Madison Volunteer Fire and Rescue Squad		0	204 West 1st Street	Madison	NE	68748		0	0	Gigabit capable	-97.45707528	41.82999234
Public Safety	1063992117	Battle Creek Volunteer Fire and Rescue		0	101 East Main Street	Battle Creek	NE	68715		0	0	Gigabit capable	-97.59662527	41.99983811
Public Safety		Clarkson Volunteer Fire and Rescue		0	220 Bryan Street	Clarkson	NE	68629		0	0	Gigabit capable	-97.1177738	41.72575694
Public Safety	1096538601	Page Volunteer Fire Department		0	106 North 5th Street	Page	NE	68766		0	0	Gigabit capable	-98.41698988	42.40148648
Public Safety	1059467007	Hadar Volunteer Fire Department		0	101 West Main Street	Hadar	NE	68738		0	0	Unknown	-97.45168939	42.10502369
Public Safety	1119741334	Hoskins Volunteer Fire District		0	203 Main Street	Hoskins	NE	68740		0	0	Unknown	-97.30596764	42.1120919
Public Safety	1040466395	Cody Volunteer Fire Department		0	109 North Walnut Street	Cody	NE	69211		0	0	Unknown	-101.2435079	42.93544132
Public Safety	1040456103	Crookston Fire Department Satellite Station		0	Main Street	Crookston	NE	69212		0	0	Unknown	-100.7524718	42.92927992
Public Safety	1135456450	West Point Fire Department and Rescue Squad		0	444 South Main Street	West Point	NE	68788		0	0	Gigabit capable	-96.71187961	41.83631958
Public Safety		Wausa Rural Fire District Ambulance and Rescue Squad		0	405 East Broadway Street	Wausa	NE	68786		0	0	Unknown	-97.53991804	42.49951514
Public Safety	1287834216	Snyder Volunteer Fire Department		0	502 West 3rd Street	Snyder	NE	68664		0	0	Gigabit capable	-96.78879194	41.70546349
Public Safety	1121975816	Crofton Volunteer Fire Department		0	West Iowa Street	Crofton	NE	68730		0	0	Gigabit capable	-97.49655033	42.73044825
Public Safety	1024064924	Dixon Volunteer Fire and Rescue		0	105 1st Street	Dixon	NE	68732		0	0	Unknown	-96.99728023	42.41522679
Public Safety		Leigh Volunteer Fire Department and Rescue		0	109 Short Street	Leigh	NE	68643		0	0	Gigabit capable	-97.2374134	41.70366928
Public Safety		Plainview Fire Department and Rescue		0	716 West Park Avenue	Plainview	NE	68769		0	0	Gigabit capable	-97.79776962	42.35042034
Public Safety	1100436724	Sumner Volunteer Fire Department		0	100 East 5th Avenue	Sumner	NE	68878		0	0	Gigabit capable	-99.50789273	40.94965618
Public Safety		Oconto Volunteer Fire Department		0	105 West 7th Street	Oconto	NE	68860		0	0	Gigabit capable	-99.76455199	41.14154003
Public Safety	1046296056	Laurel Fire Department		0	101 West 1st Street	Laurel	NE	68745		0	0	Unknown	-97.09155442	42.43067851
Public Safety		Eddyville Rural Volunteer Fire Department		0	509 Central Avenue	Eddyville	NE	68834		0	0	Gigabit capable	-99.62398683	41.01190907
Public Safety	1088912177	Rising City Volunteer Fire Department		0	105 Main Street	Rising City	NE	68658		0	0	Unknown	-97.2968185	41.19304954
Public Safety	1083925833	Naper Volunteer Fire Department		0	106 Main Street	Naper	NE	68755		0	0	Unknown	-99.09647388	42.96295382
Public Safety	1115276069	Arnold Volunteer Fire Department		0	206 South Broadway Street	Arnold	NE	69120		0	0	Unknown	-100.1962765	41.42138103
Public Safety		Garden County Rural Fire District Meginley Ranch		0	15148 Road 96	Lisco	NE	69148		0	0	Unknown	-102.607572	41.69540193
Public Safety		Thurston Volunteer Fire and Rescue		0	102 South Main Street	Thurston	NE	68062		0	0	Unknown	-96.70108913	42.1769049

CAI_Type	Location_ID	Entity_name	CMS_Number	FRN	Address	City	State	Zip_Code	Technology	Download	Upload	Classification	Longitude	Latitude
Public Safety	1287980306	Lindsay Volunteer Fire and Rescue Service		0	121 Pine Street	Lindsay	NE	68644		0	0	Gigabit capable	-97.69409137	41.69969804
Public Safety	1121975185	Bloomfield Fire Department - Bloomfield Rural Fire Department Lindy Station		0	Main Street	Lindy	NE	68718		0	0	Gigabit capable	-97.7412395	42.73438857
Public Safety	1121987723	Bloomfield Fire Department - Bloomfield Rural Fire Department		0	114 West Bazile Street	Bloomfield	NE	68718		0	0	Gigabit capable	-97.64568283	42.60019195
Public Safety	1023355058	Neligh Volunteer Fire Department		0	512 West 11th Street	Neligh	NE	68756		0	0	Gigabit capable	-98.03614966	42.13613829
Public Safety		Omaha Airport Authority Fire and Rescue Department		0	5111 Boeing Court	Omaha	NE	68110		0	0	Gigabit capable	-95.90458499	41.30509531
Public Safety	1343335823	Omaha Fire and Rescue Station 24		0	2304 Fontenelle Boulevard	Omaha	NE	68104		0	0	Gigabit capable	-95.98101101	41.2803453
Public Safety	1343414343	Omaha Fire Department - Station 42		0	3120 North 102nd Street	Omaha	NE	68134		0	0	Gigabit capable	-96.07253704	41.2869993
Public Safety	1393612250	Riverton Volunteer Fire Department		0	237 Lincoln Street	Riverton	NE	68972		0	0	Gigabit capable	-98.75865261	40.08899594
Public Safety	1343256340	Omaha Fire and Rescue - Station 22		0	6310 Lindbergh Plaza	Omaha	NE	68110		0	0	Unknown	-95.914913	41.31546431
Public Safety	1111043093	Shubert Volunteer Fire Department		0	403 Main Street	Shubert	NE	68437		0	0	Unknown	-95.68329491	40.23647204
Public Safety	1343416760	Omaha Fire Department - Station 3		0	3126 South 16th Street	Omaha	NE	68108		0	0	Gigabit capable	-95.93777	41.22964329
Public Safety	1343373996	Omaha Fire and Rescue Station 5		0	2209 Florence Boulevard	Omaha	NE	68110		0	0	Gigabit capable	-95.940606	41.2790793
Public Safety		Offutt Fire Department		0	Garland Street	Offutt Air Force Base	NE	68113		0	0	Unknown	-95.91713998	41.11749128
Public Safety		Elsie Volunteer Fire Department		0	106 Perkins Avenue	Elsie	NE	69134		0	0	Unknown	-101.3883792	40.84685216
Public Safety	1014637129	Palisade Fire and Rescue		0	109 South Main Street	Palisade	NE	69040		0	0	Unknown	-101.1074686	40.34829873
Public Safety	1011871456	Lincoln Fire and Rescue Station 6		0	5051 South 48th Street	Lincoln	NE	68516		0	0	Gigabit capable	-96.65420013	40.76285718
Public Safety	1085714422	Halsey Volunteer Fire Department		0	105 Main Street	Halsey	NE	69142		0	0	Unknown	-100.2686855	41.90259158
Public Safety		Mullen Volunteer Fire Department		0	501 South 1st Street	Mullen	NE	69152		0	0	Unknown	-101.0479586	42.04024866
Public Safety	1080571158	Imperial Volunteer Fire Department		0	637 Broadway Street	Imperial	NE	69033		0	0	Gigabit capable	-101.6434354	40.51769081
Public Safety	1145565761	Palmyra Fire and Rescue		0	230 West 5th Street	Palmyra	NE	68418		0	0	Gigabit capable	-96.38944906	40.70443918
Public Safety	1011865871	Lincoln Fire and Rescue Station 4		0	5600 South 27th Street	Lincoln	NE	68512		0	0	Gigabit capable	-96.68202214	40.75664917
Public Safety	1042999415	Doniphan Volunteer Fire and Rescue		0	106 East Plum Street	Doniphan	NE	68832		0	0	Gigabit capable	-98.36870658	40.77234107
Public Safety	1287977086	Duncan Rural Volunteer Fire Department		0	921 8th Street	Duncan	NE	68634		0	0	Gigabit capable	-97.49441343	41.38926522
Public Safety		Polk Fire and Rescue		0	290 North Main Street	Polk	NE	68654		0	0	Unknown	-97.78423647	41.07778315
Public Safety	1144660393	Benedict Volunteer Fire Department		0	401 Elmer Avenue	Benedict	NE	68316		0	0	Unknown	-97.60584122	41.00657189
Public Safety	1011793304	Malcolm Volunteer Fire and Rescue		0	208 Malcolm Road	Malcolm	NE	68402		0	0	Gigabit capable	-96.86625621	40.90799419
Public Safety	1143487341	Weeping Water Fire and Rescue		0	313 West Eldora Avenue	Weeping Water	NE	68463		0	0	Unknown	-96.14319801	40.86972223
Public Safety	1011875199	Southeast Rural Fire District - Pine Lake Station		0	7700 Eiger Drive	Lincoln	NE	68516		0	0	Gigabit capable	-96.61433449	40.74119214
Public Safety	1011893458	Southwest Fire and Rescue Station 1		0	705 West Burnham Street	Lincoln	NE	68522		0	0	Gigabit capable	-96.73082716	40.77347017
Public Safety	1039952197	Giltner Rural Fire Department		0	3009 North Commercial Avenue	Giltner	NE	68841		0	0	Gigabit capable	-98.15397353	40.77330308
Public Safety	1072713177	Sandhills Fire Protection District		0	102 South Grant Avenue	Hyannis	NE	69350		0	0	Unknown	-101.7606626	42.00066501
Public Safety	1119116925	Davenport Volunteer Fire and Rescue		0	102 North Oak Avenue	Davenport	NE	68335		0	0	Gigabit capable	-97.81418439	40.31360003
Public Safety	1040469240	Merriman Volunteer Fire Department		0	206 2nd Avenue	Merriman	NE	69218		0	0	Unknown	-101.7015247	42.91786358
Public Safety	1039952694	Marquette Volunteer Fire and Rescue		0	302 Marquis Avenue	Marquette	NE	68854		0	0	Gigabit capable	-98.0093625	41.00737141

CAI_Type	Location_ID	Entity_name	CMS_Number	FRN	Address	City	State	Zip_Code	Technology	Download	Upload	Classification	Longitude	Latitude
Public Safety	1046296572	Wynot Fire Department		0	Saint Jones Avenue	Wynot	NE	68792		0	0	Unknown	-97.16957466	42.73711042
Public Safety	1011850267	Lincoln Fire and Rescue Station 7		0	1345 South Cotner Boulevard	Lincoln	NE	68510		0	0	Gigabit capable	-96.65066314	40.79920618
Public Safety	1096535151	Stuart Rural Fire District		0	West 2nd Street	Stuart	NE	68780		0	0	Unknown	-99.14497102	42.59970224
Public Safety	1074572145	Edgar Volunteer Fire and Rescue		0	105 5th Street	Edgar	NE	68935		0	0	Gigabit capable	-97.96471544	40.37195201
Public Safety	1011885300	Lincoln Fire and Rescue Station 10		0	1440 Adams Street	Lincoln	NE	68521		0	0	Gigabit capable	-96.69961215	40.84322019
Public Safety	1119740593	Carroll Volunteer Fire Department		0	401 Manning Street	Carroll	NE	68723		0	0	Unknown	-97.18888651	42.27573245
Public Safety		Hayes County Rural Fire Protection District		0	Tate Street and Dryer Street	Hayes Center	NE	69032		0	0	Unknown	-101.0201948	40.51169138
Public Safety	1130601391	Madrid Volunteer Fire Department		0	112 South Perkins Avenue	Madrid	NE	69150		0	0	Unknown	-101.5442235	40.8494776
Public Safety	1130601332	Venango Fire Department		0	117 South Pennsylvania Avenue	Venango	NE	69168		0	0	Unknown	-102.0403245	40.76246882
Public Safety	1042976734	Grand Island Fire Department Station 1		0	409 East Fonner Park Road	Grand Island	NE	68801		0	0	Gigabit capable	-98.33416659	40.90862909
Public Safety	1127344219	South Sioux City Fire Department Station 1		0	1501 Dakota Avenue	South Sioux City	NE	68776		0	0	Gigabit capable	-96.41352384	42.47521435
Public Safety	1033894762	Kearney Volunteer Fire Department Station 2		0	3820 30th Avenue	Kearney	NE	68845		0	0	Gigabit capable	-99.12275077	40.71340501
Public Safety	1144659110	York Fire Department		0	815 Grant Avenue	York	NE	68467		0	0	Gigabit capable	-97.59218639	40.86923913
Public Safety	1287828769	Fremont Fire Department		0	415 East 16th Street	Fremont	NE	68025		0	0	Gigabit capable	-96.49229017	41.44375129
Public Safety	1127341291	South Sioux City Fire Department Station 2		0	3203 Dakota Avenue	South Sioux City	NE	68776		0	0	Gigabit capable	-96.41439127	42.45923945
Public Safety	1092236165	Chadron Volunteer Fire Department		0	302 West 3rd Street	Chadron	NE	69337		0	0	Gigabit capable	-103.003817	42.82993303
Public Safety	1287812385	Ogallala Volunteer Fire Department		0	409 East 2nd Street	Ogallala	NE	69153		0	0	Gigabit capable	-101.7153435	41.12645489
Public Safety		Rackett 4 Volunteer Fire Department		0	10694 Road 209	Ashby	NE	69333		0	0	Unknown	-102.0780183	41.77554338
Public Safety	1287974636	Columbus Fire Department		0	1459 26th Avenue	Columbus	NE	68601		0	0	Gigabit capable	-97.3590614	41.43069323
Public Safety	1111043014	Verdon Volunteer Fire Department		0	308 Main Street	Verdon	NE	68457		0	0	Unknown	-95.71245882	40.14773214
Public Safety	1111043476	Dawson Rural Volunteer Fire Department		0	615 Ridge Street	Dawson	NE	68337		0	0	Unknown	-95.83092685	40.13246013
Public Safety	1100437972	Gothenburg Volunteer Fire Department		0	610 10th Street	Gothenburg	NE	69138		0	0	Gigabit capable	-100.1596531	40.92821297
Public Safety		Cozad Fire Department		0	229 East 8th Street	Cozad	NE	69130		0	0	Unknown	-99.98346801	40.85931697
Public Safety	1042995916	Grand Island Fire Department Station 2		0	1720 North Broadwell Avenue	Grand Island	NE	68803		0	0	Gigabit capable	-98.35920952	40.93663493
Public Safety	1042995249	Grand Island Fire Department Station 3		0	2310 South Webb Road	Grand Island	NE	68803		0	0	Gigabit capable	-98.3787986	40.89965309
Public Safety	1042985584	Grand Island Rural Fire Department Station 1 Headquarters		0	3009 West US Highway 34	Grand Island	NE	68801		0	0	Unknown	-98.3688923	40.8873061
Public Safety	1031952391	Barneston Rural Volunteer Fire Department		0	202 1st Street	Barneston	NE	68309		0	0	Unknown	-96.57655404	40.04862907
Public Safety	1111045573	Falls City Rural Fire Department		0	3418 Bill Schock Boulevard	Falls City	NE	68355		0	0	Unknown	-95.60451178	40.07830013
Public Safety		Salem Volunteer Fire Department		0	103 North Chapman Street	Salem	NE	68433		0	0	Unknown	-95.72129375	40.07571627
Public Safety	1085712955	Thedford Volunteer Fire Department		0	Court Street	Thedford	NE	69166		0	0	Unknown	-100.5692213	41.97904109
Public Safety	1393637561	Grant Volunteer Fire Department		0	342 Central Avenue	Grant	NE	69140		0	0	Gigabit capable	-101.7255634	40.84275585
Public Safety	1067378888	Daykin Volunteer Fire and Rescue		0	312 Jefferson Street	Daykin	NE	68338		0	0	Unknown	-97.29891026	40.32211807

CAI_Type	Location_ID	Entity_name	CMS_Number	FRN	Address	City	State	Zip_Code	Technology	Download	Upload	Classification	Longitude	Latitude
Public Safety	1033902771	Kearney Volunteer Fire Department Station 1		0	2211 Avenue A	Kearney	NE	68848		0	0	Gigabit capable	-99.07995676	40.69792101
Public Safety	1034691881	Blair Volunteer Fire and Rescue South Station District 1		0	218 South 16th Street	Blair	NE	68008		0	0	Gigabit capable	-96.13552901	41.54256072
Public Safety	1011848243	Lincoln Fire and Rescue Station 1 Headquarters		0	1801 Q Street	Lincoln	NE	68508		0	0	Gigabit capable	-96.69492415	40.81547618
Public Safety	1042995295	Grand Island Fire Department Station 4		0	3690 West State Street	Grand Island	NE	68803		0	0	Gigabit capable	-98.38763561	40.93876852
Public Safety	1063974517	Norfolk Fire Division Station 2		0	2920 West Benjamin Avenue	Norfolk	NE	68701		0	0	Gigabit capable	-97.4552035	42.04762132
Public Safety	1115274377	Sargent Volunteer Fire Department		0	202 North 2nd Street	Sargent	NE	68874		0	0	Gigabit capable	-99.36957975	41.64176528
Public Safety	1111045352	RICHARDSON COUNTY SHERIFFS OFFICE / RICHARDSON COUNTY JAIL		0	1700 STONE STREET	FALLS CITY	NE			0	0	Unknown	-95.60230249	40.06226091
Public Safety	1076994925	NEMAHA COUNTY SHERIFF OFFICE / NEMAHA COUNTY JAIL		0	1805 N STREET	AUBURN	NE			0	0	Gigabit capable	-95.84369318	40.38621667
Public Safety		CRETE POLICE DEPARTMENT		0	1945 FOREST AVENUE	CRETE	NE			0	0	Gigabit capable	-96.9534242	40.63112304
Public Safety	1135456450	WEST POINT POLICE DEPARTMENT		0	444 SOUTH MAIN STREET	WEST POINT	NE			0	0	Gigabit capable	-96.71182887	41.83645164
Public Safety		ARTHUR COUNTY SHERIFFS OFFICE		0	205 FIR STREET	ARTHUR	NE			0	0	Unknown	-101.6911861	41.57005206
Public Safety		KEARNEY POLICE DEPARTMENT		0	2025 AVENUE A	KEARNEY	NE			0	0	Gigabit capable	-99.07994524	40.69621265
Public Safety		NEBRASKA STATE PATROL		0	1600 HIGHWAY 2	LINCOLN	NE			0	0	Gigabit capable	-96.69886817	40.77146047
Public Safety	1108064792	YUTAN POLICE DEPARTMENT		0	112 VINE STREET	YUTAN	NE			0	0	Gigabit capable	-96.39676155	41.24504273
Public Safety	1092234315	CRAWFORD POLICE DEPARTMENT		0	250 MAIN STREET	CRAWFORD	NE			0	0	Gigabit capable	-103.4120367	42.68697828
Public Safety	1100441117	LEXINGTON POLICE DEPARTMENT		0	406 EAST 7TH STREET	LEXINGTON	NE			0	0	Gigabit capable	-99.73682244	40.77956798
Public Safety	1014449220	POLK COUNTY SHERIFFS OFFICE / POLK COUNTY JAIL		0	251 NORTH MAIN STREET	OSCEOLA	NE			0	0	Gigabit capable	-97.54660202	41.17958798
Public Safety	1015039570	SCOTTS BLUFF COUNTY SHERIFFS OFFICE		0	1825 10TH STREET	GERING	NE			0	0	Gigabit capable	-103.6609529	41.82695635
Public Safety	1059469323	PIERCE POLICE DEPARTMENT		0	106 SOUTH 1ST STREET	PIERCE	NE			0	0	Unknown	-97.52427363	42.19875964
Public Safety	1111044379	FALLS CITY POLICE DEPARTMENT		0	1820 TOWLE STREET	FALLS CITY	NE			0	0	Unknown	-95.60587788	40.06331483
Public Safety	1012332646	LOUP COUNTY SHERIFFS DEPARTMENT		0	408 4TH STREET, COURTHOUSE	TAYLOR	NE			0	0	Unknown	-99.38129268	41.77101813
Public Safety	1021240409	WEBSTER COUNTY SHERIFFS OFFICE / WEBSTER COUNTY JAIL		0	641 NORTH CEDAR STREET	RED CLOUD	NE			0	0	Gigabit capable	-98.52145758	40.09137924
Public Safety	1031984578	NUCKOLLS COUNTY SHERIFFS DEPARTMENT		0	150 SOUTH MAIN STREET	NELSON	NE			0	0	Gigabit capable	-98.06795253	40.20416561
Public Safety	1133584408	SILVER CREEK POLICE DEPARTMENT		0	506 UNITED STATES HIGHWAY 30	SILVER CREEK	NE			0	0	Unknown	-97.66559615	41.31448964
Public Safety	1133057795	VALLEY COUNTY SHERIFFS OFFICE / VALLEY COUNTY JAIL		0	125 SOUTH 15TH STREET, COURTHOUSE	ORD	NE			0	0	Unknown	-98.92850023	41.60256635
Public Safety		SCHUYLER POLICE DEPARTMENT		0	1020 A STREET	SCHUYLER	NE			0	0	Unknown	-97.05831981	41.44708096
Public Safety	1031960597	GAGE COUNTY SHERIFFS OFFICE / GAGE COUNTY JAIL		0	612 LINCOLN STREET	BEATRICE	NE			0	0	Gigabit capable	-96.74610131	40.27204399
Public Safety	1343414733	RALSTON POLICE DEPARTMENT		0	7400 MAIN STREET	RALSTON	NE			0	0	Gigabit capable	-96.02668022	41.20248989
Public Safety	1071623751	HOWARD COUNTY SHERIFFS OFFICE		0	612 INDIAN STREET, SUITE 13 THIRD FLOOR	SAINT PAUL	NE			0	0	Unknown	-98.45741475	41.21508426

CAI_Type	Location_ID	Entity_name	CMS_Number	FRN	Address	City	State	Zip_Code	Technology	Download	Upload	Classification	Longitude	Latitude
Public Safety	1140130161	GARFIELD COUNTY SHERIFFS OFFICE		0	250 SOUTH 8TH STREET	BURWELL	NE			0	0	Gigabit capable	-99.1349713	41.78019547
Public Safety	1089418495	BURT COUNTY SHERIFFS OFFICE		0	111 NORTH 13TH STREET	TEKAMAH	NE			0	0	Unknown	-96.22053453	41.77873916
Public Safety	1108066887	WAHOO POLICE DEPARTMENT		0	605 NORTH BROADWAY STREET	WAHOO	NE			0	0	Gigabit capable	-96.62032908	41.21128485
Public Safety		WYMORE POLICE DEPARTMENT		0	115 WEST E STREET	WYMORE	NE			0	0	Unknown	-96.66305547	40.12009187
Public Safety	1080566526	CHASE COUNTY SHERIFFS OFFICE / CHASE COUNTY JAIL		0	921 BROADWAY STREET	IMPERIAL	NE			0	0	Gigabit capable	-101.6438878	40.52043741
Public Safety	1014976872	FRANKLIN POLICE DEPT		0	619 15TH AVE.	FRANKLIN	NE			0	0	Gigabit capable	-98.95397727	40.09578276
Public Safety	1042986288	GRAND ISLAND POLICE DEPARTMENT		0	111 PUBLIC SAFTEY DRIVE	GRAND ISLAND	NE			0	0	Gigabit capable	-98.32721328	40.92761933
Public Safety	1042986288	HALL COUNTY SHERIFFS OFFICE		0	111 PUBLIC SAFTEY DRIVE	GRAND ISLAND	NE			0	0	Gigabit capable	-98.32736259	40.9277621
Public Safety	1084708553	MORRILL COUNTY SHERIFFS OFFICE / MORRILL COUNTY JAIL		0	113 WEST 6TH STREET	BRIDGEPORT	NE			0	0	Gigabit capable	-103.1005908	41.66897527
Public Safety	1109461640	SHERIDAN COUNTY SHERIFFS OFFICE / SHERIDAN COUNTY JAIL		0	303 EAST 2ND STREET	RUSHVILLE	NE			0	0	Gigabit capable	-102.4602119	42.71771336
Public Safety	1133055379	KEARNEY COUNTY SHERIFFS OFFICE / KEARNEY COUNTY JAIL		0	246 NORTH COLORADO AVENUE	MINDEN	NE			0	0	Gigabit capable	-98.9487519	40.49743399
Public Safety		CUMING COUNTY SHERIFF OFFICE		0	200 SOUTH LINCOLN STREET, ROOM 203	WEST POINT	NE			0	0	Gigabit capable	-96.70988117	41.83922554
Public Safety	1127346391	SOUTH SIOUX CITY POLICE DEPARTMENT		0	701 WEST 29TH STREET	SOUTH SIOUX CITY	NE			0	0	Gigabit capable	-96.42164817	42.46316685
Public Safety	1133587838	CENTRAL CITY POLICE DEPARTMENT		0	1616 16TH AVENUE	CENTRAL CITY	NE			0	0	Gigabit capable	-98.00064812	41.1153787
Public Safety	1108065825	ASHLAND POLICE DEPARTMENT		0	2304 SILVER STREET	ASHLAND	NE			0	0	Gigabit capable	-96.37942309	41.03945554
Public Safety	1144657443	HENDERSON POLICE DEPARTMENT		0	957 MAIN STREET	HENDERSON	NE			0	0	Gigabit capable	-97.81290364	40.7788341
Public Safety	1343289766	WATERLOO POLICE DEPARTMENT		0	509 SOUTH FRONT STREET	WATERLOO	NE			0	0	Unknown	-96.2896608	41.28803608
Public Safety	1046296056	LAUREL POLICE DEPARTMENT		0	101 WEST 1ST STREET	LAUREL	NE			0	0	Unknown	-97.09082175	42.430535
Public Safety	1127339806	DAKOTA COUNTY JAIL		0	1601 BROADWAY STREET	DAKOTA CITY	NE			0	0	Unknown	-96.41947226	42.41600804
Public Safety	1287832535	DODGE COUNTY SHERIFFS OFFICE		0	428 NORTH BROAD STREET	FREMONT	NE			0	0	Gigabit capable	-96.49784201	41.433505
Public Safety	1014976346	FRANKLIN COUNTY SHERIFFS OFFICE / FRANKLIN COUNTY JAIL		0	405 15TH AVENUE	FRANKLIN	NE			0	0	Gigabit capable	-98.95429869	40.0976225
Public Safety	1088917507	BUTLER COUNTY SHERIFFS OFFICE		0	451 NORTH 5TH STREET	DAVID CITY	NE			0	0	Gigabit capable	-97.12911282	41.25337602
Public Safety	1067385373	FAIRBURY POLICE DEPARTMENT		0	606 3RD STREET, JEFFERSON COUNTY LAW ENFORCEMENT BUILDING	FAIRBURY	NE			0	0	Gigabit capable	-97.1781491	40.13378754
Public Safety	1024067319	DIXON COUNTY SHERIFF DEPARTMENT / DIXON COUNTY JAIL		0	302 3RD STREET	PONCA	NE			0	0	Gigabit capable	-96.70899846	42.56278675
Public Safety	1063978411	NORFOLK POLICE DIVISION		0	202 NORTH 7TH STREET	NORFOLK	NE			0	0	Gigabit capable	-97.41618708	42.03428872
Public Safety	1145569754	NEBRASKA CITY POLICE DEPARTMENT		0	1518 CENTRAL AVENUE	NEBRASKA CITY	NE			0	0	Gigabit capable	-95.86456342	40.67703961

CAI_Type	Location_ID	Entity_name	CMS_Number	FRN	Address	City	State	Zip_Code	Technology	Download	Upload	Classification	Longitude	Latitude
Public Safety	1013951074	SHERMAN COUNTY SHERIFFS OFFICE		0	630 O STREET	LOUP CITY	NE			0	0	Unknown	-98.9665802	41.2752787
Public Safety	1313023669	BELLEVUE POLICE DEPARTMENT		0	2207 WASHINGTON STREET	BELLEVUE	NE			0	0	Unknown	-95.89608487	41.13685148
Public Safety	1313006245	SARPY COUNTY SHERIFFS DEPARTMENT / SARPY COUNTY JAIL		0	1208 GOLDEN GATE DRIVE	PAPILLION	NE			0	0	Gigabit capable	-96.04182861	41.14162447
Public Safety	1034696311	WASHINGTON COUNTY SHERIFFS OFFICE / WASHINGTON COUNTY JAIL		0	1535 COLFAX STREET	BLAIR	NE			0	0	Gigabit capable	-96.13493538	41.54025203
Public Safety	1144666858	YORK COUNTY SHERIFFS OFFICE		0	510 LINCOLN AVENUE	YORK	NE			0	0	Gigabit capable	-97.59239169	40.86632013
Public Safety	1130973292	JOHNSON COUNTY SHERIFFS OFFICE / JOHNSON COUNTY JAIL		0	222 SOUTH 4TH STREET	TECUMSEH	NE			0	0	Gigabit capable	-96.19390607	40.36651164
Public Safety		BOYS TOWN POLICE DEPARTMENT		0	13940 GUTOWSKI ROAD	BOYS TOWN	NE			0	0	Gigabit capable	-96.13154885	41.25934189
Public Safety	1287974705	COLUMBUS POLICE DEPARTMENT		0	2419 14TH STREET	COLUMBUS	NE			0	0	Gigabit capable	-97.3578336	41.43002883
Public Safety	1134070417	GREELEY COUNTY SHERIFFS OFFICE		0	101 KILDARE STREET	GREELEY	NE			0	0	Unknown	-98.53015152	41.54811137
Public Safety	1287974674	PLATTE COUNTY SHERIFFS OFFICE		0	2610 14TH STREET	COLUMBUS	NE			0	0	Gigabit capable	-97.3601755	41.43066803
Public Safety	1130601015	PERKINS COUNTY SHERIFFS DEPARTMENT		0	200 LINCOLN AVENUE	GRANT	NE			0	0	Gigabit capable	-101.7272318	40.84146213
Public Safety	1058183098	FRIEND POLICE DEPARTMENT		0	235 MAPLE STREET	FRIEND	NE			0	0	Gigabit capable	-97.28676339	40.65295552
Public Safety	1111903300	NANCE COUNTY SHERIFF OFFICE		0	209 ESTHER STREET	FULLERTON	NE			0	0	Unknown	-97.96691785	41.36392118
Public Safety	1037456018	HOLDREGE POLICE DEPARTMENT		0	813 5TH AVENUE	HOLDREGE	NE			0	0	Gigabit capable	-99.3694781	40.43927385
Public Safety	1393741148	OAKLAND POLICE DEPARTMENT		0	409 NORTH OAKLAND AVENUE	OAKLAND	NE			0	0	Gigabit capable	-96.46644211	41.83721665
Public Safety		DOUGLAS COUNTY SHERIFFS OFFICE		0	3601 NORTH 156TH STREET	OMAHA	NE			0	0	Gigabit capable	-96.15700086	41.29095099
Public Safety	1040460630	VALENTINE POLICE DEPARTMENT		0	323 NORTH MAIN STREET	VALENTINE	NE			0	0	Gigabit capable	-100.5511187	42.87527832
Public Safety		RANDOLPH POLICE DEPARTMENT		0	212 EAST BROADWAY STREET	RANDOLPH	NE			0	0	Unknown	-97.35545401	42.37903638
Public Safety	1011848206	LANCASTER COUNTY SHERIFFS OFFICE		0	575 SOUTH 10TH STREET	LINCOLN	NE			0	0	Gigabit capable	-96.70769515	40.80807678
Public Safety	1039957236	AURORA POLICE DEPARTMENT		0	715 12TH STREET	AURORA	NE			0	0	Gigabit capable	-98.0031781	40.8640974
Public Safety	1046294633	CEDAR COUNTY SHERIFFS OFFICE / CEDAR COUNTY JAIL		0	101 SOUTH BROADWAY STREET	HARTINGTON	NE			0	0	Unknown	-97.26431752	42.62009362
Public Safety	1073327635	BLAINE COUNTY SHERIFFS OFFICE		0	145 LINCOLN AVENUE	BREWSTER	NE			0	0	Unknown	-99.86513321	41.93641774
Public Safety		OMAHA NATION LAW ENFORCEMENT		0	101 INDIAN HILLS DRIVE	MACY	NE			0	0	Unknown	-96.35721491	42.1178771
Public Safety	1145568173	OTOE COUNTY SHERIFFS OFFICE / OTOE COUNTY JAIL		0	1021 CENTRAL AVENUE	NEBRASKA CITY	NE			0	0	Gigabit capable	-95.85827671	40.67597321
Public Safety	1050798298	COLFAX COUNTY SHERIFFS OFFICE		0	411 EAST 11TH STREET	SCHUYLER	NE			0	0	Unknown	-97.05543262	41.44692506
Public Safety	1143476426	CASS COUNTY SHERIFFS OFFICE / CASS COUNTY JAIL		0	336 MAIN STREET	PLATTSMOUTH	NE			0	0	Gigabit capable	-95.88296156	41.01184156
Public Safety	1287812385	OGALLALA POLICE DEPARTMENT		0	410 EAST 2ND STREET	OGALLALA	NE			0	0	Gigabit capable	-101.7153085	41.12591479
Public Safety	1119115820	THAYER COUNTY SHERIFF OFFICE / THAYER COUNTY JAIL		0	324 OLIVE AVENUE	HEBRON	NE			0	0	Gigabit capable	-97.59130532	40.16814122
Public Safety	1143476426	PLATTSMOUTH POLICE DEPARTMENT		0	336 MAIN STREET	PLATTSMOUTH	NE			0	0	Gigabit capable	-95.88296116	41.01184146
Public Safety	1014637112	HITCHCOCK COUNTY SHERIFF OFFICE / HITCHCOCK COUNTY JAIL		0	229 EAST D STREET	TRENTON	NE			0	0	Gigabit capable	-101.0102984	40.1764795

CAI_Type	Location_ID	Entity_name	CMS_Number	FRN	Address	City	State	Zip_Code	Technology	Download	Upload	Classification	Longitude	Latitude
Public Safety	1131695606	DUNDY COUNTY SHERIFFS OFFICE / DUNDY COUNTY JAIL		0	701 CHIEF STREET	BENKELMAN	NE			0	0	Unknown	-101.5334781	40.05070888
Public Safety	1133583700	CLARKS POLICE DEPARTMENT		0	106 EAST AMITY STREET	CLARKS	NE			0	0	Unknown	-97.8369875	41.21687507
Public Safety	1077065578	BROWN COUNTY SHERIFFS OFFICE / BROWN COUNTY JAIL		0	142 WEST 4TH STREET	AINSWORTH	NE			0	0	Gigabit capable	-99.86389869	42.55043082
Public Safety		COZAD POLICE DEPARTMENT		0	229 EAST 8TH STREET	COZAD	NE			0	0	Unknown	-99.98377591	40.85931787
Public Safety	1052775425	NORTH PLATTE POLICE DEPARTMENT		0	701 SOUTH JEFFERS STREET	NORTH PLATTE	NE			0	0	Gigabit capable	-100.7632125	41.12756686
Public Safety	1063991415	BATTLE CREEK POLICE DEPARTMENT		0	102 SOUTH 2ND STREET	BATTLE CREEK	NE			0	0	Gigabit capable	-97.59838369	41.9991332
Public Safety	1063984758	MADISON COUNTY SHERIFFS OFFICE / MADISON COUNTY JAIL		0	1313 NORTH MAIN STREET	MADISON	NE			0	0	Gigabit capable	-97.45597947	41.84376909
Public Safety	1063980146	NEWMAN GROVE POLICE DEPARTMENT		0	606 HALE AVENUE	NEWMAN GROVE	NE			0	0	Gigabit capable	-97.77599914	41.74692695
Public Safety	1015044936	SCOTTSBLUFF POLICE DEPARTMENT		0	2525 CIRCLE DRIVE	SCOTTSBLUFF	NE			0	0	Gigabit capable	-103.6528904	41.87235895
Public Safety	1058187341	WILBER POLICE DEPARTMENT		0	309 SOUTH MAIN STREET	WILBER	NE			0	0	Gigabit capable	-96.96088862	40.48109638
Public Safety	1031987139	SUPERIOR POLICE DEPARTMENT		0	154 WEST 5TH STREET	SUPERIOR	NE			0	0	Gigabit capable	-98.07228272	40.02118638
Public Safety		SEWARD COUNTY SHERIFFS OFFICE / SEWARD COUNTY JAIL		0	261 SOUTH 8TH STREET	SEWARD	NE			0	0	Gigabit capable	-97.10180547	40.90627287
Public Safety	1103437010	ROCK COUNTY SHERIFFS OFFICE / ROCK COUNTY JAIL		0	400 STATE STREET	BASSETT	NE			0	0	Unknown	-99.53615571	42.58263025
Public Safety	1059472896	PIERCE COUNTY SHERIFFS OFFICE / PIERCE COUNTY JAIL		0	111 WEST COURT STREET, ROOM 7	PIERCE	NE			0	0	Unknown	-97.52796453	42.20052034
Public Safety	1058186624	SALINE COUNTY SHERIFFS OFFICE / SALINE COUNTY JAIL		0	911 SOUTH MAIN STREET	WILBER	NE			0	0	Gigabit capable	-96.96179118	40.47512801
Public Safety	1076994925	AUBURN POLICE DEPARTMENT		0	1805 N STREET	AUBURN	NE			0	0	Gigabit capable	-95.84369208	40.38621607
Public Safety	1015060547	MITCHELL POLICE DEPARTMENT		0	1280 CENTER AVENUE	MITCHELL	NE			0	0	Gigabit capable	-103.8089972	41.93998635
Public Safety	1393745799	ORD POLICE DEPARTMENT		0	240 SOUTH 16TH STREET	ORD	NE			0	0	Unknown	-98.92916853	41.6017977
Public Safety	1133586295	MERRICK COUNTY SHERIFFS OFFICE / MERRICK COUNTY JAIL		0	1821 16TH AVENUE	CENTRAL CITY	NE			0	0	Gigabit capable	-97.99964973	41.11338844
Public Safety	1023351525	ANTELOPE COUNTY SHERIFFS OFFICE / ANTELOPE COUNTY JAIL		0	205 EAST 6TH STREET	NELIGH	NE			0	0	Gigabit capable	-98.02917776	42.13028436
Public Safety	1088912184	DAVID CITY POLICE DEPARTMENT		0	475 NORTH 3RD STREET	DAVID CITY	NE			0	0	Gigabit capable	-97.13208282	41.25346992
Public Safety	1287953437	HASTINGS POLICE DEPARTMENT		0	317 SOUTH BURLINGTON AVENUE	HASTINGS	NE			0	0	Gigabit capable	-98.39181977	40.58081774
Public Safety	1130972339	TECUMSEH POLICE DEPARTMENT		0	148 SOUTH 4TH STREET	TECUMSEH	NE			0	0	Gigabit capable	-96.19380067	40.36753354
Public Safety	1037448257	MCCOOK POLICE DEPARTMENT		0	526 WEST B STREET	MCCOOK	NE			0	0	Gigabit capable	-100.632831	40.19796343
Public Safety	1087194120	GOSPER COUNTY SHERIFFS OFFICE		0	507 SMITH AVENUE, GOSPER COUNTY COURTHOUSE	ELWOOD	NE			0	0	Gigabit capable	-99.86100085	40.58782034
Public Safety	1011848206	LINCOLN POLICE DEPARTMENT		0	575 SOUTH 10TH STREET	LINCOLN	NE			0	0	Gigabit capable	-96.70768335	40.80808038
Public Safety	1039957236	HAMILTON COUNTY SHERIFFS OFFICE / HAMILTON COUNTY JAIL		0	715 12TH STREET	AURORA	NE			0	0	Gigabit capable	-98.0031787	40.8640948

CAI_Type	Location_ID	Entity_name	CMS_Number	FRN	Address	City	State	Zip_Code	Technology	Download	Upload	Classification	Longitude	Latitude
Public Safety		UNIVERSITY OF NEBRASKA - LINCOLN POLICE DEPARTMENT		0	300 NORTH 17TH STREET	LINCOLN	NE			0	0	Gigabit capable	-96.69609695	40.81632968
Public Safety	1037456018	PHELPS COUNTY SHERIFFS OFFICE / PHELPS COUNTY JAIL		0	715 5TH AVENUE, PHELPS COUNTY JUSTICE CENTER	HOLDREGE	NE			0	0	Gigabit capable	-99.37032434	40.43958453
Public Safety	1343411310	OMAHA POLICE DEPARTMENT - HEADQUARTERS		0	505 SOUTH 15TH STREET	OMAHA	NE			0	0	Gigabit capable	-95.9350222	41.2551805
Public Safety	1098724937	KIMBALL COUNTY SHERIFFS OFFICE / KIMBALL COUNTY JAIL		0	114 EAST 3RD STREET	KIMBALL	NE			0	0	Gigabit capable	-103.6620776	41.23534652
Public Safety	1052780234	LINCOLN COUNTY SHERIFFS OFFICE / LINCOLN COUNTY JAIL		0	302 NORTH JEFFERS STREET	NORTH PLATTE	NE			0	0	Gigabit capable	-100.7642904	41.13577117
Public Safety	1140135229	HARLAN COUNTY SHERIFFS OFFICE / HARLAN COUNTY JAIL		0	706 WEST 2ND STREET	ALMA	NE			0	0	Gigabit capable	-99.36275466	40.0998427
Public Safety	1056703740	FRONTIER COUNTY SHERIFFS OFFICE / FRONTIER COUNTY JAIL		0	308 CENTER AVENUE	CURTIS	NE			0	0	Unknown	-100.5151437	40.6313756
Public Safety	1287819423	KEITH COUNTY SHERIFFS OFFICE / KEITH COUNTY JAIL		0	103 EAST 5TH STREET	OGALLALA	NE			0	0	Gigabit capable	-101.7189508	41.12868209
Public Safety		BEATRICE POLICE DEPARTMENT		0	201 NORTH 5TH STREET	BEATRICE	NE			0	0	Gigabit capable	-96.74853181	40.26708539
Public Safety	1393719760	HOOKER COUNTY SHERIFFS OFFICE		0	303 NORTHWEST 1ST STREET	MULLEN	NE			0	0	Unknown	-101.0456784	42.04262647
Public Safety	1020064951	LOGAN COUNTY SHERIFFS OFFICE		0	317 MAIN STREET, COURTHOUSE	STAPLETON	NE			0	0	Gigabit capable	-100.5126365	41.47989143
Public Safety	1085713081	THOMAS COUNTY SHERIFF OFFICE		0	503 MAIN ST	THEDFORD	NE			0	0	Unknown	-100.5736875	41.97779527
Public Safety	1037440453	RED WILLOW COUNTY SHERIFFS OFFICE		0	516 NORRIS AVE	MCCOOK	NE			0	0	Gigabit capable	-100.6261681	40.20230038
Public Safety	1139998707	MCPHERSON COUNTY SHERIFFS OFFICE		0	500 ANDERSON STREET	TRYON	NE			0	0	Unknown	-100.9580239	41.55290181
Public Safety	1063850302	SEWARD POLICE DEPARTMENT		0	148 SOUTH 1ST STREET	SEWARD	NE			0	0	Gigabit capable	-97.09277057	40.90706897
Public Safety	1121975762	KNOX COUNTY SHERIFFS OFFICE/ KNOX COUNTY JAIL		0	206 MAIN STREET	CENTER	NE			0	0	Unknown	-97.87743168	42.60894297
Public Safety	1096081670	ALBION POLICE DEPARTMENT		0	438 WEST MARKET STREET	ALBION	NE			0	0	Gigabit capable	-98.0022642	41.69418863
Public Safety		BANNER COUNTY SHERIFFS OFFICE		0	206 STATE STREET	HARRISBURG	NE			0	0	Unknown	-103.7422005	41.5565184
Public Safety	1025371086	KEYA PAHA COUNTY SHERIFFS OFFICE		0	310 COURTHOUSE DRIVE	SPRINGVIEW	NE			0	0	Unknown	-99.74654218	42.82489741
Public Safety	1393642317	KIMBALL POLICE DEPARTMENT		0	219 SOUTH CHESTNUT STREET	KIMBALL	NE			0	0	Gigabit capable	-103.6627298	41.2363418
Public Safety	1146069714	FURNAS COUNTY SHERIFFS DEPARTMENT / FURNAS COUNTY JAIL		0	912 R STREET	BEAVER CITY	NE			0	0	Gigabit capable	-99.82762689	40.13874237
Public Safety	1024067319	PONCA POLICE DEPARTMENT		0	302 3RD STREET	PONCA	NE			0	0	Gigabit capable	-96.70899426	42.56279955
Public Safety	1074577717	CLAY COUNTY SHERIFFS OFFICE / CLAY COUNTY JAIL		0	104 EAST EDGAR STREET	CLAY CENTER	NE			0	0	Gigabit capable	-98.05389214	40.52101358
Public Safety	1076988596	FILLMORE COUNTY SHERIFFS OFFICE / FILLMORE COUNTY JAIL		0	900 G STREET	GENEVA	NE			0	0	Gigabit capable	-97.60283286	40.52518718
Public Safety	1096537297	HOLT COUNTY SHERIFFS OFFICE / HOLT COUNTY JAIL		0	204 NORTH 4TH STREET	O'NEILL	NE			0	0	Gigabit capable	-98.64731826	42.4594716
Public Safety	1131692415	PAWNEE COUNTY SHERIFFS OFFICE		0	625 6TH STREET	PAWNEE CITY	NE			0	0	Gigabit capable	-96.15365883	40.1080225
Public Safety	1144658899	YORK POLICE DEPARTMENT		0	315 GRANT AVENUE	YORK	NE			0	0	Gigabit capable	-97.59244679	40.86446963

CAI_Type	Location_ID	Entity_name	CMS_Number	FRN	Address	City	State	Zip_Code	Technology	Download	Upload	Classification	Longitude	Latitude
Public Safety	1129525414	SIOUX COUNTY SHERIFFS OFFICE		0	325 MAIN STREET	HARRISON	NE			0	0	Unknown	-103.8833746	42.68901984
Public Safety	1086879020	CHEYENNE COUNTY SHERIFFS OFFICE / CHEYENNE COUNTY JAIL		0	1000 10TH AVENUE	SIDNEY	NE			0	0	Gigabit capable	-102.9776104	41.1433208
Public Safety	1096081656	BOONE COUNTY SHERIFFS OFFICE / BOONE COUNTY JAIL		0	217 SOUTH 5TH STREET	ALBION	NE			0	0	Gigabit capable	-98.0022159	41.69139033
Public Safety	1393847497	WAYNE COUNTY SHERIFFS OFFICE		0	510 PEARL STREET, SUITE 2	WAYNE	NE			0	0	Gigabit capable	-97.020001	42.23412548
Public Safety	1015183359	GARDEN COUNTY SHERIFFS OFFICE / GARDEN COUNTY JAIL		0	611 MAIN STREET	OSHKOSH	NE			0	0	Gigabit capable	-102.3439761	41.40826809
Public Safety	1064113893	BOX BUTTE COUNTY SHERIFFS OFFICE / BOX BUTTE COUNTY JAIL		0	512 NIOBRARA AVENUE	ALLIANCE	NE			0	0	Gigabit capable	-102.8698694	42.09976444
Public Safety	1108076266	SAUNDERS COUNTY SHERIFF'S OFFICE		0	354 W 4TH ST	WAHOO	NE			0	0	Gigabit capable	-96.6234668	41.2089843
Public Safety	1074577665	CLAY CENTER POLICE DEPT		0	101 S. MARTIN	CLAY CENTER	NE			0	0	Gigabit capable	-98.05688461	40.52174124
Public Safety	1084708525	BRIDGEPORT POLICE DEPT		0	809 MAIN ST	BRIDGEPORT	NE			0	0	Gigabit capable	-103.099884	41.6667606
Public Safety		UNIVERSITY OF NEBRASKA AT KEARNEY POLICE AND PARKING SERVICES		0	2507 19TH AVENUE, GENERAL SERVICES BUILDING	KEARNEY	NE			0	0	Gigabit capable	-99.10515367	40.70153911
Public Safety	1033902815	BUFFALO COUNTY SHERIFF'S OFFICE		0	2025 AVE A	KEARNEY	NE			0	0	Gigabit capable	-99.08007314	40.69631518
Public Safety	1100452641	DAWSON COUNTY SHERIFFS OFFICE / DAWSON COUNTY JAIL		0	709 NORTH GRANT STREET	LEXINGTON	NE			0	0	Gigabit capable	-99.74070634	40.78069038
Public Safety	1077142494	DEUEL COUNTY SHERIFFS OFFICE / DEUEL COUNTY JAIL		0	718 3RD STREET	CHAPPELL	NE			0	0	Gigabit capable	-102.4719219	41.09398223
Public Safety	1313011118	LA VISTA POLICE DEPARTMENT		0	7701 SOUTH 96TH STREET	LA VISTA	NE			0	0	Gigabit capable	-96.06109962	41.18267938
Public Safety		THURSTON COUNTY SHERIFFS OFFICE / THURSTON COUNTY JAIL		0	106 SOUTH 5TH STREET	PENDER	NE			0	0	Unknown	-96.70921052	42.11375169
Public Safety	1072713177	GRANT COUNTY SHERIFFS OFFICE		0	105 EAST HARRISON STREET	HYANNIS	NE			0	0	Unknown	-101.7607655	42.00018652
Public Safety	1034684922	BLAIR POLICE DEPARTMENT		0	1730 LINCOLN STREET	BLAIR	NE			0	0	Gigabit capable	-96.13828898	41.54320503
Public Safety	1127340794	EMERSON POLICE DEPARTMENT		0	511 NORTH MAIN STREET	EMERSON	NE			0	0	Unknown	-96.72625913	42.28322341
Public Safety	1119744197	WAYNE POLICE DEPARTMENT		0	306 PEARL STREET	WAYNE	NE			0	0	Gigabit capable	-97.0195978	42.23177108
Public Safety	1071622759	SAINT PAUL POLICE DEPARTMENT		0	514 GRAND STREET	SAINT PAUL	NE			0	0	Unknown	-98.45642987	41.21261252
Public Safety	1043979690	WHEELER COUNTY SHERIFFS OFFICE		0	301 3RD STREET	BARTLETT	NE			0	0	Unknown	-98.55257676	41.88394022
Public Safety		HAYES COUNTY SHERIFFS OFFICE		0	505 TROTH STREET	HAYES CENTER	NE			0	0	Unknown	-101.0172027	40.51118285
Public Safety	1040460630	CHERRY COUNTY SHERIFFS OFFICE / CHERRY COUNTY JAIL		0	365 NORTH MAIN STREET	VALENTINE	NE			0	0	Gigabit capable	-100.5511143	42.87574542
Public Safety	1092238812	DAWES COUNTY SHERIFFS OFFICE / DAWES COUNTY JAIL		0	451 MAIN STREET	CHADRON	NE			0	0	Gigabit capable	-103.0013064	42.82711773
Public Safety	1092236616	CHADRON POLICE DEPARTMENT		0	125 MAIN STREET	CHADRON	NE			0	0	Gigabit capable	-103.0005745	42.83435213
Public Safety	1287821804	FREMONT POLICE DEPARTMENT		0	725 NORTH PARK AVENUE	FREMONT	NE			0	0	Gigabit capable	-96.49747677	41.43612319
Public Safety	1313031520	PAPILLION POLICE DEPARTMENT		0	1000 EAST 1ST STREET	PAPILLION	NE			0	0	Gigabit capable	-96.03255371	41.15661508
Public Safety	1083925618	BOYD COUNTY SHERIFFS OFFICE		0	401 THAYER STREET	BUTTE	NE			0	0	Unknown	-98.84863467	42.91168345
Public Safety	1100437532	GOTHENBURG POLICE DEPARTMENT		0	405 9TH STREET	GOTHENBURG	NE			0	0	Gigabit capable	-100.1630202	40.92787557

CAI_Type	Location_ID	Entity_name	CMS_Number	FRN	Address	City	State	Zip_Code	Technology	Download	Upload	Classification	Longitude	Latitude
Public Safety	1015060598	GERING POLICE DEPARTMENT		0	1025 P STREET	GERING	NE			0	0	Gigabit capable	-103.6609597	41.82441245
Public Safety	1115267818	BROKEN BOW POLICE DEPARTMENT		0	116 SOUTH 11TH AVENUE	BROKEN BOW	NE			0	0	Gigabit capable	-99.64264129	41.40494058
Public Safety	1115267818	CUSTER COUNTY SHERIFF OFFICE / CUSTER COUNTY JAIL		0	116 SOUTH 11TH AVENUE	BROKEN BOW	NE			0	0	Gigabit capable	-99.64264158	41.40493928
Public Safety	1021828158	STANTON COUNTY SHERIFFS OFFICE		0	804 IVY STREET	STANTON	NE			0	0	Gigabit capable	-97.22192282	41.95097902
Public Safety	1086880568	SIDNEY POLICE DEPARTMENT		0	1715 ILLINOIS STREET	SIDNEY	NE			0	0	Gigabit capable	-102.9860562	41.1443016
Public Safety	1067385373	JEFFERSON COUNTY SHERIFFS OFFICE / JEFFERSON COUNTY JAIL		0	606 3RD STREET, JEFFERSON COUNTY LAW ENFORCEMENT BUILDING	FAIRBURY	NE			0	0	Gigabit capable	-97.1781494	40.13378754
Public Safety		LEIGH POLICE DEPARTMENT		0	109 SHORT STREET	LEIGH	NE			0	0	Gigabit capable	-97.23785497	41.70371379
Public Safety	1287825682	HOOPER POLICE DEPARTMENT		0	203 NORTH MAIN STREET	HOOPER	NE			0	0	Gigabit capable	-96.5480972	41.61202521
Public Safety	1115274377	SARGENT POLICE DEPARTMENT		0	106 NORTH 2ND STREET	SARGENT	NE			0	0	Gigabit capable	-99.36963016	41.64144874
Public Safety		NEWCASTLE POLICE DEPARTMENT		0	205 MARY STREET	NEWCASTLE	NE			0	0	Unknown	-96.87526232	42.65087985
Public Safety	1134070287	SPALDING POLICE DEPARTMENT		0	211 EAST SAINT JOSEPH STREET	SPALDING	NE			0	0	Unknown	-98.36153219	41.6884823
Public Safety	1076987361	FAIRMONT POLICE DEPARTMENT		0	635 6TH AVENUE	FAIRMONT	NE			0	0	Unknown	-97.58550536	40.6346667
Public Safety	1029465011	WINNEBAGO POLICE DEPARTMENT		0	100 BLUFF STREET	WINNEBAGO	NE			0	0	Gigabit capable	-96.47282916	42.23614181
Public Safety	1115271521	MASON CITY POLICE DEPARTMENT		0	463 MAIN STREET	MASON CITY	NE			0	0	Unknown	-99.3000294	41.22315972
Public Safety	1074577750	EDGAR POLICE DEPARTMENT		0	508 WEST 3RD STREET	EDGAR	NE			0	0	Gigabit capable	-97.97050064	40.37048401
Public Safety	1089421748	DECATUR POLICE DEPARTMENT		0	913 SOUTH BROADWAY	DECATUR	NE			0	0	Unknown	-96.2502575	42.00515978
Public Safety	1343269703	BENNINGTON POLICE DEPARTMENT		0	11402 NORTH 156TH STREET	BENNINGTON	NE			0	0	Gigabit capable	-96.15902167	41.3633395
Public Safety	1037455936	LOOMIS POLICE DEPARTMENT		0	301 COMMERCIAL STREET	LOOMIS	NE			0	0	Unknown	-99.50746111	40.47755996
Public Safety	1063973021	MADISON POLICE DEPARTMENT		0	204 WEST 1ST STREET	MADISON	NE			0	0	Gigabit capable	-97.45704897	41.83000939
Public Safety	1063979097	NEBRASKA STATE PATROL TROOP B - NORFOLK		0	1401 WEST EISENHOWER AVENUE	NORFOLK	NE			0	0	Gigabit capable	-97.42908669	42.06046012
Public Safety		MINATARE POLICE DEPARTMENT		0	309 MAIN STREET	MINATARE	NE			0	0	Gigabit capable	-103.5036317	41.80893876
Public Safety	1015042380	MORRILL POLICE DEPARTMENT		0	103 MONROE AVENUE	MORRILL	NE			0	0	Gigabit capable	-103.9287617	41.96353734
Public Safety		WINNEBAGO POLICE DEPARTMENT		0	102 SOUTH BLUFF STREET	WINNEBAGO	NE			0	0	Gigabit capable	-96.47283176	42.23429091
Public Safety	1393543470	HUMPHREY POLICE DEPARTMENT		0	403 MAIN STREET	HUMPHREY	NE			0	0	Gigabit capable	-97.48620246	41.69157821
Public Safety	1059466618	OSMOND POLICE DEPARTMENT		0	405 NORTH STATE STREET	OSMOND	NE			0	0	Unknown	-97.59657409	42.35910604
Public Safety	1059466856	PLAINVIEW POLICE DEPARTMENT		0	209 WEST LOCUST AVENUE	PLAINVIEW	NE			0	0	Gigabit capable	-97.79044782	42.34989984
Public Safety	1393492711	BAYARD POLICE DEPARTMENT		0	337 MAIN STREET	BAYARD	NE			0	0	Gigabit capable	-103.3244886	41.75401843
Public Safety		NEBRASKA STATE PATROL TROOP E - SCOTTSBLUFF		0	4500 AVENUE I	SCOTTSBLUFF	NE			0	0	Gigabit capable	-103.6789814	41.89194305
Public Safety	1313038772	BELLEVUE POLICE DEPARTMENT - SOUTHROADS SUB STATION		0	1001 FORT CROOK ROAD, SUITE 108	BELLEVUE	NE			0	0	Gigabit capable	-95.92504989	41.17786059

CAI_Type	Location_ID	Entity_name	CMS_Number	FRN	Address	City	State	Zip_Code	Technology	Download	Upload	Classification	Longitude	Latitude
Public Safety		MEAD POLICE DEPARTMENT		0	312 SOUTH VINE STREET	MEAD	NE			0	0	Unknown	-96.48883746	41.22726789
Public Safety	1074577842	SUTTON POLICE DEPARTMENT		0	122 SOUTH SAUNDERS AVENUE	SUTTON	NE			0	0	Gigabit capable	-97.85915343	40.60596607
Public Safety	1343457306	VALLEY POLICE DEPARTMENT		0	203 NORTH SPRUCE STREET	VALLEY	NE			0	0	Gigabit capable	-96.34538361	41.31310238
Public Safety	1064111954	HEMINGFORD POLICE DEPARTMENT		0	503 CUSTER STREET	HEMINGFORD	NE			0	0	Unknown	-103.0731421	42.32059943
Public Safety	1046303254	HARTINGTON POLICE DEPARTMENT		0	107 WEST STATE STREET	HARTINGTON	NE			0	0	Unknown	-97.26574732	42.62133072
Public Safety	1287949419	ADAMS COUNTY SHERIFFS OFFICE / ADAMS COUNTY JAIL		0	500 WEST 4TH STREET, SUITE 126	HASTINGS	NE			0	0	Gigabit capable	-98.38807087	40.58750894
Public Safety	1343255848	DOUGLAS COUNTY SHERIFFS OFFICE - RECORDS AND WARRANTS DEPARTMENT		0	1616 LEAVENWORTH STREET	OMAHA	NE			0	0	Gigabit capable	-95.9382335	41.2526546
Public Safety	1064113893	ALLIANCE POLICE DEPARTMENT		0	512 NIOBRARA AVENUE	ALLIANCE	NE			0	0	Gigabit capable	-102.8698681	42.09976634
Public Safety	1076988399	EXETER POLICE DEPARTMENT		0	202 SOUTH EXETER AVENUE	EXETER	NE			0	0	Gigabit capable	-97.44991588	40.64405495
Public Safety	1127346391	DAKOTA COUNTY SHERIFF OFFICE		0	701 WEST 29TH STREET	SOUTH SIOUX CITY	NE			0	0	Gigabit capable	-96.42164827	42.46316765
Public Safety	1033902815	BUFFALO COUNTY SHERIFFS OFFICE		0	2025 AVENUE A	KEARNEY	NE			0	0	Gigabit capable	-99.07981444	40.69630338
Public Safety	1140130261	BURWELL POLICE DEPARTMENT		0	404 GRAND AVENUE	BURWELL	NE			0	0	Gigabit capable	-99.13513584	41.78132516
Public Safety	1096535390	ONEILL POLICE DEPARTMENT		0	317 SOUTH 4TH STREET	O'NEILL	NE			0	0	Gigabit capable	-98.64814813	42.45483097
Public Safety		NEBRASKA STATE PATROL - HEADQUARTERS TROOP		0	4130 NORTHWEST 37TH STREET	LINCOLN	NE			0	0	Unknown	-96.77282618	40.85517248
Public Safety		NEBRASKA STATE PATROL - CARRIER ENFORCEMENT DIVISION		0	3920 WEST KEARNEY STREET	LINCOLN	NE			0	0	Unknown	-96.77731208	40.85394878
Public Safety	1343298287	UNION PACIFIC RAILROAD POLICE DEPARTMENT		0	1400 DOUGLAS STREET	OMAHA	NE			0	0	Gigabit capable	-95.934865	41.2591768
Public Safety	1042996419	NEBRASKA STATE PATROL - TROOP C - GRAND ISLAND		0	3431 WEST OLD POTASH HIGHWAY	GRAND ISLAND	NE			0	0	Gigabit capable	-98.3823286	40.91665149
Public Safety		NEBRASKA STATE PATROL - TROOP E SUBSTATION		0	2320 WEST ILLINOIS STREET	SIDNEY	NE			0	0	Gigabit capable	-102.9937378	41.1446016
Public Safety	1089421249	LYONS POLICE DEPARTMENT		0	135 NORTH 2ND STREET	LYONS	NE			0	0	Unknown	-96.47752102	41.93797347
Public Safety		NELIGH POLICE DEPARTMENT		0	202 MAIN STREET	NELIGH	NE			0	0	Gigabit capable	-98.03023043	42.12677353
Public Safety	1046296419	COLERIDGE POLICE DEPARTMENT		0	111 SOUTH MAIN STREET	COLERIDGE	NE			0	0	Unknown	-97.20415274	42.505601
Public Safety	1135456066	BANCROFT POLICE DEPARTMENT		0	502 MAIN STREET	BANCROFT	NE			0	0	Unknown	-96.57249506	42.01152207
Public Safety	1343406906	BURLINGTON NORTHERN SANTA FE RAILROAD POLICE		0	4302 GIBSON ROAD	OMAHA	NE			0	0	Gigabit capable	-95.92704609	41.21946389
Public Safety	1014981384	HILDRETH POLICE DEPARTMENT		0	248 COMMERCIAL AVENUE	HILDRETH	NE			0	0	Unknown	-99.04319501	40.33724526
Public Safety		ATKINSON POLICE DEPARTMENT		0	104 SOUTH MAIN STREET	ATKINSON	NE			0	0	Gigabit capable	-98.9786274	42.5311105
Public Safety	1033911495	RAVENNA POLICE DEPARTMENT		0	416 GRAND AVENUE	RAVENNA	NE			0	0	Unknown	-98.91317805	41.02678927
Public Safety	1287830592	SCRIBNER POLICE DEPARTMENT		0	508 3RD STREET	SCRIBNER	NE			0	0	Unknown	-96.66652662	41.66721201
Public Safety		NEBRASKA STATE PATROL TROOP D - NORTH PLATTE		0	300 WEST SOUTH RIVER ROAD	NORTH PLATTE	NE			0	0	Gigabit capable	-100.7673484	41.11281026

CAI_Type	Location_ID	Entity_name	CMS_Number	FRN	Address	City	State	Zip_Code	Technology	Download	Upload	Classification	Longitude	Latitude
Public Safety	1343275726	NEBRASKA STATE PATROL - TROOP A - OMAHA		0	4411 SOUTH 108TH STREET	OMAHA	NE			0	0	Gigabit capable	-96.08062113	41.21564638
Public Safety	1343325370	OMAHA POLICE DEPARTMENT - NORTHWEST PRECINCT		0	10245 WIESMAN DRIVE	OMAHA	NE			0	0	Gigabit capable	-96.07500804	41.3106151
Public Safety	1343267791	OMAHA POLICE DEPARTMENT - NORTHEAST PRECINCT		0	4316 NORTH 30TH STREET	OMAHA	NE			0	0	Gigabit capable	-95.95720731	41.2983397
Public Safety		GORDON POLICE DEPARTMENT		0	311 NORTH OAK STREET	GORDON	NE			0	0	Gigabit capable	-102.2041718	42.80697829
Public Safety	1343419690	OMAHA POLICE DEPARTMENT - SOUTHWEST PRECINCT		0	9864 M STREET	OMAHA	NE			0	0	Gigabit capable	-96.06804143	41.21054128
Public Safety	1343370901	OMAHA POLICE DEPARTMENT - SOUTHEAST PRECINCT		0	2475 DEER PARK BOULEVARD	OMAHA	NE			0	0	Gigabit capable	-95.9492731	41.22911549
Public Safety	1050797400	CLARKSON POLICE DEPARTMENT		0	126 WEST 2ND STREET	CLARKSON	NE			0	0	Gigabit capable	-97.12313507	41.72683459
Public Safety		TEKAMAH POLICE DEPARTMENT		0	124 SOUTH 13TH STREET	TEKAMAH	NE			0	0	Unknown	-96.2214927	41.77785679
Public Safety		DIXON COUNTY SHERIFFS DEPARTMENT SUBSTATION - WAKEFIELD		0	407 MAIN STREET	WAKEFIELD	NE			0	0	Unknown	-96.86477887	42.26771159
Public Safety	1033913261	SHELTON POLICE DEPARTMENT		0	219 C STREET	SHELTON	NE			0	0	Gigabit capable	-98.73375378	40.77825314
Public Safety		CERESCO POLICE DEPARTMENT		0	217 SOUTH 2ND STREET	CERESCO	NE			0	0	Gigabit capable	-96.64469707	41.05859442
Public Safety	1287969223	D-TAC DEFENSE SYSTEMS		0	1260 25TH AVENUE	COLUMBUS	NE			0	0	Gigabit capable	-97.3585352	41.42872963
Public Safety	1063847588	MILFORD POLICE DEPARTMENT		0	505 1ST STREET	MILFORD	NE			0	0	Gigabit capable	-97.05073828	40.77401063
Public Safety		WISNER POLICE DEPARTMENT		0	1115 AVENUE E	WISNER	NE			0	0	Unknown	-96.91626775	41.98798155
Public Safety		HARVARD POLICE DEPARTMENT		0	309 NORTH CLAY AVENUE	HARVARD	NE			0	0	Unknown	-98.09741396	40.61937556
Public Safety	1050804833	HOWELLS POLICE DEPARTMENT		0	128 NORTH 3RD STREET	HOWELLS	NE			0	0	Gigabit capable	-97.00322906	41.7255646
Public Safety		TILDEN POLICE DEPARTMENT		0	104 WEST 2ND STREET	TILDEN	NE			0	0	Gigabit capable	-97.8351125	42.04738679
Public Safety	1121987645	BLOOMFIELD POLICE DEPARTMENT		0	101 SOUTH BROADWAY STREET	BLOOMFIELD	NE			0	0	Gigabit capable	-97.64604182	42.59872269
Public Safety		CREIGHTON POLICE DEPARTMENT		0	802 BRYANT AVENUE	CREIGHTON	NE			0	0	Gigabit capable	-97.90792507	42.46637195
Public Safety		CROFTON POLICE DEPARTMENT		0	1210 WEST 2ND STREET	CROFTON	NE			0	0	Gigabit capable	-97.49569701	42.72945149
Public Safety		ELGIN POLICE DEPARTMENT		0	104 PINE STREET	ELGIN	NE			0	0	Gigabit capable	-98.08505539	41.983391
Public Safety	1096084893	SAINT EDWARD POLICE DEPARTMENT		0	1302 STATE HIGHWAY 39	SAINT EDWARD	NE			0	0	Gigabit capable	-97.85230834	41.56910892
Public Safety	1393825107	NIOBRARA POLICE DEPARTMENT		0	25414 PARK AVENUE, SUITE 6	NIOBRARA	NE			0	0	Unknown	-98.03191484	42.74987943
Public Safety	1121976497	VERDIGRE POLICE DEPARTMENT		0	301 SOUTH MAIN STREET	VERDIGRE	NE			0	0	Unknown	-98.03315202	42.59782586
Public Safety	1080571158	IMPERIAL POLICE DEPARTMENT		0	637 BROADWAY STREET	IMPERIAL	NE			0	0	Gigabit capable	-101.643453	40.51766791
Public Safety	1393644916	BURLINGTON NORTHERN SANTA FE RAILROAD POLICE DEPARTMENT		0	111 WEST 1ST STREET	ALLIANCE	NE			0	0	Gigabit capable	-102.8715687	42.09486484
Public Safety	1135463351	BEEMER POLICE DEPARTMENT		0	317 NORTH MAIN STREET	BEEMER	NE			0	0	Gigabit capable	-96.81211761	41.93014995
Public Safety	1011848411	BURLINGTON NORTHERN SANTA FE RAILROAD POLICE - LINCOLN		0	201 NORTH 7TH STREET	LINCOLN	NE			0	0	Gigabit capable	-96.71142156	40.81512928
Public Safety	1133055379	MINDEN POLICE DEPARTMENT		0	246 NORTH COLORADO AVENUE	MINDEN	NE			0	0	Gigabit capable	-98.9487502	40.49743559

CAI_Type	Location_ID	Entity_name	CMS_Number	FRN	Address	City	State	Zip_Code	Technology	Download	Upload	Classification	Longitude	Latitude
Public Safety	1092236994	NEBRASKA STATE PATROL - TROOP E - SERGEANT AREA 3		0	316 MAIN STREET	CHADRON	NE			0	0	Gigabit capable	-103.0003177	42.82890253
Public Safety	1077060920	NEBRASKA STATE PATROL - TROOP B - AINSWORTH		0	736 EAST 4TH STREET	AINSWORTH	NE			0	0	Gigabit capable	-99.85271728	42.55027962
Public Safety	1096540115	NEBRASKA STATE PATROL - TROOP B - ONEILL		0	49342 EAST UNITED STATES HIGHWAY 20	O'NEILL	NE			0	0	Gigabit capable	-98.62404475	42.4474739
Public Safety	1108076419	CEDAR BLUFFS POLICE DEPARTMENT		0	101 SOUTH 1ST STREET	CEDAR BLUFFS	NE			0	0	Unknown	-96.61086119	41.39676358
Public Safety	1287834456	DODGE POLICE DEPARTMENT		0	226 NORTH ELM STREET	DODGE	NE			0	0	Gigabit capable	-96.88406571	41.72164691
Public Safety	1011848529	NEBRASKA STATE FIRE MARSHALS OFFICE		0	246 SOUTH 14TH STREET	LINCOLN	NE			0	0	Gigabit capable	-96.70071045	40.81169928
Public Safety	1287821166	SNYDER POLICE DEPARTMENT		0	125 ASH STREET	SNYDER	NE			0	0	Gigabit capable	-96.78875936	41.70362248
Public Safety		LINCOLN AIRPORT POLICE		0	2400 WEST ADAMS STREET	LINCOLN	NE			0	0	Unknown	-96.75503317	40.84708118
Public Safety		OMAHA AIRPORT AUTHORITY		0	4501 ABBOTT DRIVE, SUITE 2300	OMAHA	NE			0	0	Unknown	-95.89930539	41.29972081
School		Bellevue University		0	1000 Galvin Rd S	Bellevue	NE	68005-3098		0	0	Gigabit capable	-95.91764798	41.15023228
School	1343339313	Clarkson College		0	101 S 42nd St	Omaha	NE	68131-2739		0	0	Gigabit capable	-95.97485501	41.2591723
School	1011841116	Bryan College of Health Sciences		0	1535 S 52nd St	Lincoln	NE	68506		0	0	Gigabit capable	-96.65154014	40.79677518
School		Central Community College		0	3134 West Hwy 34	Grand Island	NE	68802-4903		0	0	Gigabit capable	-98.3725576	40.88958908
School		Chadron State College		0	1000 Main St	Chadron	NE	69337-2690		0	0	Gigabit capable	-103.001625	42.81990703
School	1011849670	College of Hair Design-Downtown		0	304 S Eleventh St	Lincoln	NE	68508-2199		0	0	Gigabit capable	-96.70517715	40.81109118
School		Concordia University-Nebraska		0	800 N Columbia Ave	Seward	NE	68434-1556		0	0	Gigabit capable	-97.08906227	40.91486017
School		Creighton University		0	2500 California Plaza	Omaha	NE	68178		0	0	Gigabit capable	-95.947819	41.2653683
School		Doane University		0	1014 Boswell Avenue	Crete	NE	68333		0	0	Gigabit capable	-96.9509402	40.62295914
School		Hastings College		0	710 N Turner Ave	Hastings	NE	68901		0	0	Gigabit capable	-98.37441157	40.59025704
School	1343281613	CHI Health School of Radiologic Technology		0	6901 North 72nd St	Omaha	NE	68122		0	0	Gigabit capable	-96.02043903	41.3220673
School		Joseph's College Cosmetology		0	6810 P Street #200	Lincoln	NE	68505		0	0	Gigabit capable	-96.62647213	40.81529119
School		University of Nebraska at Kearney		0	2504 9th Avenue	Kearney	NE	68849-1212		0	0	Gigabit capable	-99.09870776	40.70145901
School	1343312004	Nebraska Methodist College of Nursing & Allied Health		0	720 North 87th Street	Omaha	NE	68114-2852		0	0	Gigabit capable	-96.04851903	41.26598029
School		Metropolitan Community College Area		0	30 & Fort Street	Omaha	NE	68111-1610		0	0	Gigabit capable	-95.95783701	41.31045831
School	1052775725	Mid-Plains Community College		0	1101 Halligan Drive	North Platte	NE	69101		0	0	Unknown	-100.7484262	41.11043596
School		Midland University		0	900 N. Clarkson St.	Fremont	NE	68025		0	0	Gigabit capable	-96.48801617	41.43674729
School		University of Nebraska at Omaha		0	6001 Dodge St	Omaha	NE	68182-0225		0	0	Gigabit capable	-96.00852402	41.2587763
School	1029460023	Nebraska Indian Community College		0	1111 Hwy 75	Macy	NE	68039-0428		0	0	Unknown	-96.35176821	42.1167774
School		University of Nebraska Medical Center		0	42nd & Dewey Ave	Omaha	NE	68198-7815		0	0	Gigabit capable	-95.97397401	41.2563193
School		Nebraska Wesleyan University		0	5000 St Paul Ave	Lincoln	NE	68504-2794		0	0	Gigabit capable	-96.64831814	40.83910519
School		University of Nebraska-Lincoln		0	1400 R Street	Lincoln	NE	68588-0419		0	0	Gigabit capable	-96.70051615	40.81760518
School		Northeast Community College		0	801 E Benjamin	Norfolk	NE	68702-0469		0	0	Gigabit capable	-97.39658648	42.04865432
School	1076997083	Peru State College		0	600 Hoyt Street	Peru	NE	68421-0010		0	0	Gigabit capable	-95.73273886	40.47469619
School	1015042483	Summit Christian College		0	2025 21st Street	Gering	NE	69341		0	0	Gigabit capable	-103.675725	41.82928085

CAI_Type	Location_ID	Entity_name	CMS_Number	FRN	Address	City	State	Zip_Code	Technology	Download	Upload	Classification	Longitude	Latitude
School		College of Saint Mary		0	7000 Mercy Rd.	Omaha	NE	68106		0	0	Gigabit capable	-96.02143302	41.24003529
School	1011854198	Southeast Community College Area		0	301 South 68th Street Place	Lincoln	NE	68510-2449		0	0	Gigabit capable	-96.62818813	40.81079719
School	1011835572	Union College		0	3800 S 48th Street	Lincoln	NE	68506		0	0	Gigabit capable	-96.65110313	40.77478518
School		University of Nebraska-Central Administration System Office		0	3835 Holdrege St	Lincoln	NE	68583-0743		0	0	Gigabit capable	-96.66521114	40.82750119
School		Nebraska College of Technical Agriculture		0	404 East 7th	Curtis	NE	69025-9552		0	0	Unknown	-100.5104181	40.6354609
School		Wayne State College		0	1111 Main St	Wayne	NE	68787		0	0	Gigabit capable	-97.0151304	42.24156338
School		Western Nebraska Community College		0	1601 East 27th Street	Scottsbluff	NE	69361-1899		0	0	Gigabit capable	-103.6425	41.87571185
School		York College		0	1125 E 8th St	York	NE	68467-2699		0	0	Gigabit capable	-97.57936039	40.86953313
School	1343384322	Capitol School of Hairstyling and Esthetics		0	10803 John Galt Blvd.	Omaha	NE	68137-2325		0	0	Gigabit capable	-96.08225603	41.20950828
School	1343293786	Xenon International Academy-Omaha		0	8516 Park Drive	Omaha	NE	68127-3622		0	0	Gigabit capable	-96.04472102	41.20197028
School	1343412610	The Creative Center		0	10850 Emmet Street	Omaha	NE	68164		0	0	Gigabit capable	-96.08284504	41.2909293
School		Little Priest Tribal College		0	601 E. College Drive	Winnebago	NE	68071-0270		0	0	Unknown	-96.46788926	42.23499041
School	1011854795	Myotherapy Institute		0	245 South 84th ST #100	Lincoln	NE	68510		0	0	Gigabit capable	-96.60703313	40.81196519
School	1343420514	Universal College of Healing Arts		0	8702 North 30th Street	Omaha	NE	68112-1810		0	0	Gigabit capable	-95.96154701	41.33916931
School		College of Hair Design-East Campus		0	9000 Andermatt Dr	Lincoln	NE	68526		0	0	Gigabit capable	-96.59647012	40.73298118
School	1011869570	Davines Professional Academy of Beauty and Business		0	5601 South 59th Street Suite D	Lincoln	NE	68516-2306		0	0	Gigabit capable	-96.64127413	40.75602418
School	1343386967	MADONNA SCHOOL		0	6402 N 71ST ST	OMAHA	NE	68104		0	0	Gigabit capable	-96.02286003	41.3162343
School	1063981486	ST LEONARD SCHOOL		0	204 E 6TH ST	MADISON	NE	68748		0	0	Gigabit capable	-97.45273347	41.82565129
School	1063981255	NORFOLK CATHOLIC HIGH SCHOOL		0	2300 W MADISON AVE	NORFOLK	NE	68701		0	0	Gigabit capable	-97.44273849	42.03195332
School	1313065847	ST MATTHEW SCHOOL		0	12210 S 36TH ST	BELLEVUE	NE	68123		0	0	Gigabit capable	-95.96845899	41.12544728
School	1343305903	ALL SAINTS CATHOLIC SCHOOL		0	1335 S 10TH ST	OMAHA	NE	68108		0	0	Gigabit capable	-95.928922	41.2461763
School	1313016040	GROSS CATHOLIC HIGH SCHOOL		0	7700 S 43RD ST	BELLEVUE	NE	68147		0	0	Gigabit capable	-95.98	41.18280729
School	1343319602	DUCHESNE ACADEMY OF THE SACRED HEART		0	3601 BURT ST	OMAHA	NE	68131		0	0	Gigabit capable	-95.96735201	41.2664553
School	1343290157	HOLY CROSS SCHOOL		0	1502 S 48TH ST	OMAHA	NE	68106		0	0	Gigabit capable	-95.98577501	41.24468629
School	1343309217	HOLY NAME CATHOLIC SCHOOL		0	2901 FONTENELLE BLVD	OMAHA	NE	68104		0	0	Gigabit capable	-95.98234001	41.2859363
School		MARIAN HIGH SCHOOL		0	7400 MILITARY AVE	OMAHA	NE	68134		0	0	Gigabit capable	-96.02829303	41.3005523
School	1343290157	MERCY HIGH SCHOOL		0	1501 S 48TH ST	OMAHA	NE	68106		0	0	Gigabit capable	-95.98459901	41.24479729
School		SACRED HEART ELEMENTARY SCHOOL		0	2205 BINNEY ST	OMAHA	NE	68110		0	0	Gigabit capable	-95.945713	41.2857433
School	1343404068	ST BERNARD CATHOLIC SCHOOL		0	3604 N 65TH ST	OMAHA	NE	68104		0	0	Gigabit capable	-96.01223802	41.2918153
School	1343378150	ST JOAN OF ARC SCHOOL		0	7430 HASCALL ST	OMAHA	NE	68124		0	0	Gigabit capable	-96.02831202	41.22941729
School		ST MARGARET MARY SCHOOL		0	123 N 61ST ST	OMAHA	NE	68132		0	0	Gigabit capable	-96.00629602	41.2608403
School	1343260164	SS PETER & PAUL ELEMENTARY SCHOOL		0	3619 X ST	OMAHA	NE	68107		0	0	Gigabit capable	-95.968338	41.19888429
School	1343289925	ST PHILIP NERI SCHOOL		0	8202 N 31ST ST	OMAHA	NE	68112		0	0	Gigabit capable	-95.96184201	41.33435831
School	1343379045	ST PIUS X/ST LEO ELEMENTARY SCHOOL		0	6905 BLONDO ST	OMAHA	NE	68104		0	0	Gigabit capable	-96.01982802	41.2769223
School	1343353600	ST ROBERT BELLARMINE SCHOOL		0	11900 PACIFIC ST	OMAHA	NE	68154		0	0	Gigabit capable	-96.09863904	41.24957729
School		ST MARY'S SCHOOL		0	302 E 5TH ST	OSMOND	NE	68765		0	0	Unknown	-97.59360157	42.36153636

CAI_Type	Location_ID	Entity_name	CMS_Number	FRN	Address	City	State	Zip_Code	Technology	Download	Upload	Classification	Longitude	Latitude
School	1127344058	ST MICHAEL SCHOOL		0	1315 1ST AVE	SOUTH SIOUX CITY	NE	68776		0	0	Gigabit capable	-96.41485627	42.47646945
School		ST MARY ELEMENTARY SCHOOL		0	420 E 7TH ST	WAYNE	NE	68787		0	0	Gigabit capable	-97.0119664	42.23619238
School	1135456699	GUARDIAN ANGELS ELEMENTARY SCHOOL		0	408 E WALNUT ST	WEST POINT	NE	68788		0	0	Gigabit capable	-96.70772527	41.84239534
School		HOLY FAMILY SCHOOL		0	301 PINE ST	LINDSAY	NE	68644		0	0	Gigabit capable	-97.69408052	41.70232325
School	1121976271	ST LUDGER ELEMENTARY SCHOOL		0	410 BRYANT AVE	CREIGHTON	NE	68729		0	0	Gigabit capable	-97.90815167	42.47005235
School	1287975505	ST ISIDORE ELEMENTARY SCHOOL		0	3821 20TH ST	COLUMBUS	NE	68601		0	0	Gigabit capable	-97.3750844	41.43539423
School		ST ANTHONY SCHOOL		0	1719 6TH ST	COLUMBUS	NE	68601		0	0	Gigabit capable	-97.34915639	41.42169323
School	1313018139	ST MARY ELEMENTARY SCHOOL		0	903 W MISSION AVE	BELLEVUE	NE	68005		0	0	Unknown	-95.90493098	41.13628128
School	1096540384	ST JOSEPH ELEMENTARY SCHOOL		0	102 N TULLER ST	ATKINSON	NE	68713		0	0	Gigabit capable	-98.98321796	42.53155228
School	1287978153	ST FRANCIS SCHOOLS		0	300 S 7TH ST	HUMPHREY	NE	68642		0	0	Gigabit capable	-97.48913646	41.68995226
School		HOWELLS COMMUNITY CATHOLIC SCHOOL		0	114 N 6TH ST	HOWELLS	NE	68641		0	0	Gigabit capable	-97.00764834	41.7253813
School	1046299260	HOLY TRINITY ELEMENTARY SCHOOL		0	502 S BROADWAY AVE	HARTINGTON	NE	68739		0	0	Unknown	-97.26517352	42.61553242
School		CEDAR CATHOLIC HIGH SCHOOL		0	401 S BROADWAY AVE	HARTINGTON	NE	68739		0	0	Unknown	-97.26433452	42.61651242
School	1023356304	POPE JOHN XXIII/ST.BONIFACE SCHOOLS		0	303 REMINGTON ST	ELGIN	NE	68636		0	0	Gigabit capable	-98.08159065	41.97959527
School	1287831407	ST WENCESLAUS ELEMENTARY SCHOOL		0	212 N LINDEN ST	DODGE	NE	68633		0	0	Gigabit capable	-96.8772213	41.72150131
School		MOUNT MICHAEL BENEDICTINE HIGH SCHOOL		0	22520 MOUNT MICHAEL RD	ELKHORN	NE	68022		0	0	Unknown	-96.26791609	41.31635129
School	1287972265	ST BONAVENTURE ELEMENTARY SCHOOL		0	1604 15TH ST	COLUMBUS	NE	68601		0	0	Gigabit capable	-97.34745739	41.43134923
School		NORFOLK CATHOLIC ELEM.		0	2301 W MADISON AVE	NORFOLK	NE	68701		0	0	Gigabit capable	-97.44245449	42.03114632
School	1287819496	ST LUKES ELEMENTARY SCHOOL		0	406 E 3RD ST	OGALLALA	NE	69153		0	0	Gigabit capable	-101.7152245	41.12683889
School	1052775568	ST PATRICK JR SR HIGH SCHOOL		0	500 S SILBER AVE	NORTH PLATTE	NE	69101		0	0	Gigabit capable	-100.7550932	41.12897596
School	1033907411	CATHOLIC HIGH SCHOOL OF KEARNEY		0	110 E 35TH ST	KEARNEY	NE	68847		0	0	Gigabit capable	-99.07945776	40.71075201
School	1042987609	CENTRAL CATHOLIC MIDDLE & HIGH SCHOOL		0	1200 RUBY AVE	GRAND ISLAND	NE	68803		0	0	Gigabit capable	-98.3647516	40.93043209
School	1064114608	ST AGNES ACADEMY		0	1104 CHEYENNE AVE	ALLIANCE	NE	69301		0	0	Gigabit capable	-102.8743309	42.10594894
School		ST AGNES CATHOLIC SCHOOL		0	205 E 23RD ST	SCOTTSDLUFF	NE	69361		0	0	Gigabit capable	-103.659675	41.86999885
School	1108067035	ST WENCESLAUS SCHOOL		0	108 N LINDEN ST	WAHOO	NE	68066		0	0	Gigabit capable	-96.61812917	41.20640725
School	1108067090	BISHOP NEUMANN HIGH SCHOOL		0	202 S LINDEN ST	WAHOO	NE	68066		0	0	Gigabit capable	-96.61818617	41.20514625
School	1143476609	ST JOHN THE BAPTIST SCHOOL		0	500 S 18TH ST	PLATTSMOUTH	NE	68048		0	0	Gigabit capable	-95.90393296	41.00573326
School	1011854943	ST TERESA ELEMENTARY SCHOOL		0	616 S 36TH ST	LINCOLN	NE	68510		0	0	Gigabit capable	-96.66890914	40.80738718
School		ST PATRICKS CATHOLIC SCHOOL		0	4142 N 61ST ST	LINCOLN	NE	68507		0	0	Gigabit capable	-96.63686514	40.85566419
School	1011831051	ST JOHN THE APOSTLE CATHOLIC SCHOOL		0	7601 VINE ST	LINCOLN	NE	68505		0	0	Gigabit capable	-96.61714113	40.82017519
School		PIUS X HIGH SCHOOL		0	6000 A ST	LINCOLN	NE	68510		0	0	Gigabit capable	-96.63889713	40.79971118
School	1011835316	CATHEDRAL OF THE RISEN CHRIST SCHOOL		0	3245 S 37TH ST	LINCOLN	NE	68506		0	0	Gigabit capable	-96.66886414	40.77994418
School	1111047972	SACRED HEART CATHOLIC SCHOOL		0	1820 FULTON ST	FALLS CITY	NE	68355		0	0	Unknown	-95.59430778	40.06321313
School	1088911748	AQUINAS MIDDLE HIGH SCHOOL		0	3420 MN RD	DAVID CITY	NE	68632		0	0	Unknown	-97.12786031	41.24121322
School	1058178697	ST JAMES ELEMENTARY SCHOOL		0	525 E 14TH ST	CRETE	NE	68333		0	0	Gigabit capable	-96.9560072	40.62592114

CAI_Type	Location_ID	Entity_name	CMS_Number	FRN	Address	City	State	Zip_Code	Technology	Download	Upload	Classification	Longitude	Latitude
School		ST JOSEPH ELEMENTARY SCHOOL		0	420 N 6TH ST	BEATRICE	NE	68310		0	0	Gigabit capable	-96.74641211	40.26972709
School	1144661774	ST JOSEPH CATHOLIC SCHOOL		0	428 N E AVE	YORK	NE	68467		0	0	Gigabit capable	-97.58593839	40.86604213
School		GETHSEMANE LUTHERAN SCHOOL		0	4040 N 108TH ST	OMAHA	NE	68164		0	0	Gigabit capable	-96.08203804	41.2952013
School	1343349162	GOOD SHEPHERD LUTHERAN SCHOOL		0	5071 CENTER ST	OMAHA	NE	68106		0	0	Gigabit capable	-95.99242401	41.24079229
School	1119741365	TRINITY LUTHERAN SCHOOL		0	212 W FOURTH ST	HOSKINS	NE	68740		0	0	Unknown	-97.30938046	42.11045634
School	1011825607	LINCOLN LUTHERAN MIDDLE/HIGH SCHOOL		0	1100 N 56TH ST	LINCOLN	NE	68504		0	0	Gigabit capable	-96.64347414	40.82438719
School		ST JOHN LUTHERAN SCHOOL		0	102 W MARTIN ST	BATTLE CREEK	NE	68715		0	0	Gigabit capable	-97.59737753	41.9972213
School	1063980800	TRINITY LUTHERAN SCHOOL		0	705 W 6TH ST	MADISON	NE	68748		0	0	Gigabit capable	-97.46267647	41.82493529
School	1059470320	ZION LUTHERAN SCHOOL		0	520 E MAIN ST	PIERCE	NE	68767		0	0	Unknown	-97.52112253	42.19876834
School	1059468817	ZION LUTHERAN SCHOOL		0	102 N 6TH ST	PLAINVIEW	NE	68769		0	0	Gigabit capable	-97.78138062	42.35146134
School		TRINITY LUTHERAN SCHOOL		0	208 W 13TH ST	GRAND ISLAND	NE	68801		0	0	Gigabit capable	-98.3493856	40.93594009
School	1063992090	CHRIST LUTHERAN SCHOOL		0	511 S 5TH ST	NORFOLK	NE	68701		0	0	Gigabit capable	-97.41320248	42.02766832
School		CHRIST LUTHERAN SCHOOL		0	32312 122ND AVE	COLUMBUS	NE	68601		0	0	Unknown	-97.28223339	41.55390226
School	1287975640	IMMANUEL LUTHERAN SCHOOL		0	2865 26TH AVE	COLUMBUS	NE	68601		0	0	Gigabit capable	-97.3584254	41.44454024
School		ST JOHNS LUTHERAN SCHOOL		0	39346 205TH AVE	COLUMBUS	NE	68601		0	0	Unknown	-97.38670843	41.62190726
School		MESSIAH LUTHERAN SCHOOL		0	1800 S 84TH ST	LINCOLN	NE	68506		0	0	Gigabit capable	-96.60539912	40.79325518
School	1011825638	TRINITY LUTHERAN CHURCH & SCHOOL		0	1200 N 56TH ST	LINCOLN	NE	68504		0	0	Gigabit capable	-96.64347514	40.82541819
School	1063843066	ST PAUL LUTHERAN SCHOOL		0	1100 D ST	UTICA	NE	68456		0	0	Gigabit capable	-97.34420433	40.89201815
School	1063850961	ST JOHN LUTHERAN SCHOOL		0	877 N COLUMBIA AVE	SEWARD	NE	68434		0	0	Gigabit capable	-97.09249527	40.91515617
School	1119115158	DESHLER LUTHERAN SCHOOL		0	509 E HEBRON AVE	DESHLER	NE	68340		0	0	Gigabit capable	-97.72057435	40.14273101
School	1031954565	ST PAULS LUTHERAN SCHOOL		0	930 PRAIRIE LN	BEATRICE	NE	68310		0	0	Gigabit capable	-96.7242101	40.2760261
School	1034691861	ST PAUL LUTHERAN SCHOOL		0	8951 COUNTY ROAD 9	ARLINGTON	NE	68002		0	0	Unknown	-96.36764914	41.50841131
School		ZION LUTHERAN SCHOOL		0	224 N GOVERNMENT ST	VALENTINE	NE	69201		0	0	Gigabit capable	-100.5437214	42.87427822
School	1287812381	ST PAUL'S LUTHERAN SCHOOL		0	312 W 3RD ST	OGALLALA	NE	69153		0	0	Gigabit capable	-101.7222165	41.12600589
School	1052778612	OUR REDEEMER LUTHERAN SCHOOL		0	1400 E E ST	NORTH PLATTE	NE	69101		0	0	Gigabit capable	-100.7482312	41.12965596
School		CHRIST LUTHERAN SCHOOL		0	13175 W 70TH ST	JUNIATA	NE	68955		0	0	Unknown	-98.57910162	40.65446804
School	1287947925	ZION LUTHERAN SCHOOL		0	465 S MARIAN RD	HASTINGS	NE	68901		0	0	Gigabit capable	-98.41989158	40.57796303
School	1039952414	HAMPTON LUTHERAN SCHOOL		0	732 N 3RD ST	HAMPTON	NE	68843		0	0	Gigabit capable	-97.88637547	40.88408512
School		ZION LUTHERAN SCHOOL		0	2421 C AVE	KEARNEY	NE	68847		0	0	Gigabit capable	-99.07683976	40.70001401
School		ST PAUL LUTHERAN SCHOOL		0	325 N COLFAX ST	WEST POINT	NE	68788		0	0	Gigabit capable	-96.70972227	41.84250634
School	1144661443	EMMANUEL-FAITH LUTHERAN SCHOOL		0	806 N BEAVER AVE	YORK	NE	68467		0	0	Gigabit capable	-97.59502639	40.86927213
School		WEGNER SCHOOL		0	14124 NORTON DR	BOYS TOWN	NE	68010		0	0	Gigabit capable	-96.13450605	41.26119629
School	1343377614	FRIEDEL JEWISH ACADEMY		0	335 S 132ND ST	OMAHA	NE	68154		0	0	Gigabit capable	-96.11708905	41.25683929
School		IMMANUEL LUTHERAN SCHOOL		0	105 ELM AVE	HADAR	NE	68701		0	0	Gigabit capable	-97.40858948	42.03817732
School	1063978044	ST PAULS LUTHERAN SCHOOL		0	1010 GEORGIA AVE	NORFOLK	NE	68701		0	0	Gigabit capable	-97.42147649	42.04399832
School	1343385067	OMAHA CHRISTIAN ACADEMY		0	10244 WIESMAN DR	OMAHA	NE	68134		0	0	Gigabit capable	-96.07600904	41.3113073
School	1067381744	ST PAULS LUTHERAN SCHOOL		0	108 E HWY 4	PLYMOUTH	NE	68424		0	0	Unknown	-96.99083017	40.30641708
School		COLLEGE VIEW ACADEMY		0	5240 CALVERT ST	LINCOLN	NE	68506		0	0	Gigabit capable	-96.65023413	40.77757818

CAI_Type	Location_ID	Entity_name	CMS_Number	FRN	Address	City	State	Zip_Code	Technology	Download	Upload	Classification	Longitude	Latitude
School		GEORGE STONE ELEMENTARY		0	4901 BANCROFT AVE	LINCOLN	NE	68506		0	0	Gigabit capable	-96.65259214	40.77556818
School	1015043920	VALLEY VIEW SCHOOL		0	415 W 31ST ST	SCOTTSBLUFF	NE	69361		0	0	Gigabit capable	-103.66904	41.87797785
School		WEST CATHOLIC ELEMENTARY SCHOOL		0	303 OMAHA ST	FORDYCE	NE	68736		0	0	Unknown	-97.36577055	42.69771942
School	1011840031	ST JOSEPH SCHOOL		0	1940 S 77TH ST	LINCOLN	NE	68506		0	0	Gigabit capable	-96.61361513	40.79186518
School	1393664542	ST CECILIA MIDDLE SCH/HIGH SCHOOL		0	521 N KANSAS AVE	HASTINGS	NE	68901		0	0	Gigabit capable	-98.38664457	40.58856704
School	1130972482	ST ANDREW ELEMENTARY SCHOOL		0	179 N 6TH	TECUMSEH	NE	68450		0	0	Gigabit capable	-96.19150097	40.36931214
School	1042999261	NEW HOPE CHRISTIAN SCHOOL		0	610 S HIGH ST	CAIRO	NE	68824		0	0	Unknown	-98.60781167	40.99722609
School	1343360578	ST WENCESLAUS SCHOOL		0	15353 PACIFIC ST	OMAHA	NE	68154		0	0	Gigabit capable	-96.15411006	41.24614828
School	1343392655	CREIGHTON PREPARATORY SCHOOL		0	7400 WESTERN AVE	OMAHA	NE	68114		0	0	Gigabit capable	-96.02664702	41.2719993
School	1343392615	CONCORDIA ACADEMY		0	1821 N 90TH ST	OMAHA	NE	68114		0	0	Gigabit capable	-96.05206103	41.2764623
School	1343431162	BROWNELL TALBOT SCHOOLS		0	400 N HAPPY HOLLOW BLVD	OMAHA	NE	68132		0	0	Gigabit capable	-95.99850602	41.2642973
School	1063851752	ST VINCENT DEPAUL SCHOOL		0	152 PINWOOD AVE	SEWARD	NE	68434		0	0	Gigabit capable	-97.09456227	40.92417517
School	1037452878	ALL SAINTS CATHOLIC SCHOOL		0	1206 LOGAN ST	HOLDREGE	NE	68949		0	0	Unknown	-99.3654608	40.44724195
School	1343271018	CONCORDIA JR/SR. HIGH SCHOOL		0	15656 FORT ST	OMAHA	NE	68116		0	0	Unknown	-96.15989506	41.30802629
School	1042987038	HEARTLAND LUTHERAN HIGH SCHOOL		0	3900 W HUSKER HWY	GRAND ISLAND	NE	68803		0	0	Gigabit capable	-98.3947106	40.88867708
School	1343332052	ST PATRICK'S CATHOLIC SCHOOL		0	20500 W MAPLE RD	ELKHORN	NE	68022		0	0	Gigabit capable	-96.23626908	41.29322229
School	1144662980	TRINITY LUTHERAN SCHOOL		0	401 NORVAL ST	WACO	NE	68460		0	0	Gigabit capable	-97.45840636	40.89818715
School	1011836893	CHRIST ELEMENTARY SCHOOL		0	4325 SUMNER ST	LINCOLN	NE	68506		0	0	Gigabit capable	-96.65931514	40.79505018
School	1343356556	HEARTLAND SCHOOL		0	5731 S 108TH ST	OMAHA	NE	68137		0	0	Gigabit capable	-96.08087303	41.20264328
School	1100437953	ONE SCHOOL GLOBAL-GOTHENBURG CAMPUS		0	1710 AVE A	GOTHENBURG	NE	69138		0	0	Gigabit capable	-100.1661801	40.93547597
School		EAST CATHOLIC ELEMENTARY SCHOOL		0	108 W 889 RD	HARTINGTON	NE	68739		0	0	Unknown	-97.25057853	42.71454843
School	1343300954	MONTESSORI CHILDRENS ACADEMY		0	14340 HARRISON ST	OMAHA	NE	68138		0	0	Gigabit capable	-96.13835904	41.19122228
School	1011810000	BLESSED SACRAMENT CATHOLIC ELEMENTARY		0	1725 LAKE ST	LINCOLN	NE	68502		0	0	Gigabit capable	-96.69585515	40.78786718
School		LEGACY PRIMARY SCHOOL		0	6860 N 166TH AVE	OMAHA	NE	68116		0	0	Gigabit capable	-96.17402807	41.32055729
School		OMAHA STREET SCHOOL		0	3223 N 45TH ST	OMAHA	NE	68104		0	0	Gigabit capable	-95.97834301	41.2869473
School	1143479832	FIRST BAPTIST SCHOOL		0	814 MAIN ST	PLATTSMOUTH	NE	68048		0	0	Gigabit capable	-95.89000196	41.01167526
School	1343348771	THE ROBERTS ACADEMY		0	5015 DODGE ST	OMAHA	NE	68132		0	0	Gigabit capable	-95.99113401	41.2594813
School	1011867751	ST MICHAEL CATHOLIC SCHOOL		0	9101 S 78TH ST	LINCOLN	NE	68516		0	0	Gigabit capable	-96.61516812	40.72043617
School	1092238422	TRUNK BUTTE CHRISTIAN SCHOOL		0	5240 HWY 20	CHADRON	NE	69337		0	0	Unknown	-103.133123	42.81011702
School	1064114498	IMMANUEL EVANGELICAL LUTHERAN SCHOOL		0	1312 E 10TH ST	ALLIANCE	NE	69301		0	0	Gigabit capable	-102.8530989	42.10554994
School	1064114498	IMMANUEL EVANGELICAL LUTHERAN SCHOOL		0	1312 E 10TH ST	ALLIANCE	NE	69301		0	0	Gigabit capable	-102.8530989	42.10554994
School		ALLELUIA! KINDERGARTEN & PRESCHOOL WEST CAMPUS		0	1200 N 181ST CT	ELKHORN	NE	68022		0	0	Gigabit capable	-96.19959907	41.26890728
School		NELSON MANDELA ELEM.		0	6316 N 30TH ST	OMAHA	NE	68111		0	0	Gigabit capable	-95.95713201	41.31616331
School	1011825638	TRINITY LUTHERAN SCHOOL		0	1200 N 56TH ST	LINCOLN	NE	68504		0	0	Gigabit capable	-96.64347514	40.82541819
School		PLATTE VALLEY ADVENTIST SCHOOL		0	636 S SHADY BEND RD	GRAND ISLAND	NE	68801		0	0	Unknown	-98.30211958	40.91840709

CAI_Type	Location_ID	Entity_name	CMS_Number	FRN	Address	City	State	Zip_Code	Technology	Download	Upload	Classification	Longitude	Latitude
School	1096535154	ST MARYS ELEMENTARY SCHOOL		0	326 E BENTON	O'NEILL	NE	68763		0	0	Gigabit capable	-98.64905986	42.4600783
School		QUEST FORWARD ACADEMY		0	1000 GALVIN RD S	BELLEVUE	NE	68005		0	0	Gigabit capable	-95.91838898	41.15007728
School		ST PATRICK SCHOOL		0	401 E F ST	MCCOOK	NE	69001		0	0	Gigabit capable	-100.6215181	40.20263283
School	1015049904	COMMUNITY CHRISTIAN SCHOOL OF WESTERN NEBRASKA		0	511 W 14TH ST	SCOTTSBLUFF	NE	69361		0	0	Gigabit capable	-103.67013	41.86065085
School	1313038772	CORNERSTONE CHRISTIAN SCHOOL		0	1001 FORT CROOK RD N STE 200	BELLEVUE	NE	68005		0	0	Gigabit capable	-95.92530599	41.17883029
School	1393567352	LOURDES CENTRAL CATHOLIC SCHOOL		0	412 2ND AVE	NEBRASKA CITY	NE	68410		0	0	Gigabit capable	-95.85004891	40.67852721
School	1343315882	MONTESSORI PARENTS COOP		0	3713 N 52ND ST	OMAHA	NE	68104		0	0	Gigabit capable	-95.99466602	41.2929443
School		NEBRASKA CHRISTIAN SCHOOLS		0	1847 INSKIP AVE	CENTRAL CITY	NE	68826		0	0	Unknown	-98.02779854	41.12554514
School	1343400233	LIFEGATE CHRISTIAN SCHOOL		0	15555 W DODGE RD	OMAHA	NE	68154		0	0	Gigabit capable	-96.15701906	41.26172729
School	1287829293	TRINITY LUTHERAN ELEMENTARY SCHOOL		0	1546 N LUTHER RD	FREMONT	NE	68025		0	0	Gigabit capable	-96.46308116	41.44349229
School	1343315204	PHOENIX ACADEMY DAY SCHOOL		0	1110 N 66TH ST	OMAHA	NE	68132		0	0	Gigabit capable	-96.01512202	41.2692003
School	1011866328	ST PETER CATHOLIC SCHOOL		0	4500 DUXHALL DR	LINCOLN	NE	68516		0	0	Gigabit capable	-96.65733713	40.75238917
School	1343382462	ST STEPHEN THE MARTYR SCHOOL		0	16701 S ST	OMAHA	NE	68135		0	0	Gigabit capable	-96.17484106	41.20293128
School	1287962192	COLUMBUS CHRISTIAN SCHOOL		0	3418 15TH ST	COLUMBUS	NE	68601		0	0	Gigabit capable	-97.3704154	41.43198823
School	1011804210	PRAIRIE HILL LEARNING CENTER		0	17705 S 12TH ST	ROCA	NE	68430		0	0	Unknown	-96.70696513	40.63688615
School	1343373507	ST VINCENT DE PAUL SCHOOL		0	14330 EAGLE RUN DR	OMAHA	NE	68164		0	0	Gigabit capable	-96.13699206	41.28932129
School	1063981781	LUTHERAN HIGH NORTHEAST		0	2010 N 37TH ST	NORFOLK	NE	68701		0	0	Gigabit capable	-97.4639835	42.05694632
School	1011879864	NORTH AMERICAN MARTYRS SCHOOL		0	1101 ISAAC DR	LINCOLN	NE	68521		0	0	Gigabit capable	-96.73632117	40.86112119
School	1287956774	ST MICHAEL'S ELEMENTARY SCHOOL		0	721 CREIGHTON AVE	HASTINGS	NE	68901		0	0	Gigabit capable	-98.42559258	40.59132804
School	1343253612	JESUIT ACADEMY		0	2311 N 22ND ST	OMAHA	NE	68110		0	0	Gigabit capable	-95.944586	41.2803963
School	1011862792	BERNIKLAU EDUCATION SOLUTIONS TEAM		0	11401 S 70TH ST	LINCOLN	NE	68516		0	0	Gigabit capable	-96.62633212	40.69932217
School	1033893872	FAITH CHRISTIAN SCHOOL		0	5710 19TH AVE	KEARNEY	NE	68845		0	0	Gigabit capable	-99.10710977	40.72981201
School		OMAHA BAPTIST ACADEMY		0	3343 PEDERSEN DR	OMAHA	NE	68144		0	0	Gigabit capable	-96.10565904	41.22631728
School	1011842098	FAITH LUTHERAN SCHOOL		0	8701 ADAMS ST	LINCOLN	NE	68507		0	0	Gigabit capable	-96.60089913	40.84179219
School	1131692492	AMISH PAROCHIAL SCHOOL C/O DANNIE BURKHOLDER		0	71150 624TH BLVD	PAWNEE CITY	NE	68420		0	0	Unknown	-96.11821693	40.13874711
School	1052775568	ST PATRICK HIGH SCHOOL		0	500 S SILBER AVE	NORTH PLATTE	NE	69101		0	0	Gigabit capable	-100.7551032	41.12898096
School	1343384535	MONTESSORI CHILDREN'S ROOM		0	7302 BURT ST	OMAHA	NE	68114		0	0	Gigabit capable	-96.02616102	41.2673843
School	1011809336	TRINITY KINDERGARTEN PROGRAM		0	1345 S 16TH ST	LINCOLN	NE	68502		0	0	Gigabit capable	-96.69897715	40.79949418
School	1088917535	DAVID CITY ELEMENTARY SCHOOL		0	826 E ST	DAVID CITY	NE	68632		0	0	Gigabit capable	-97.12361331	41.25436322
School	1088913761	DAVID CITY SECONDARY SCHOOL		0	750 D ST	DAVID CITY	NE	68632		0	0	Gigabit capable	-97.12495831	41.25315622
School	1088909418	BELLWOOD ELEMENTARY SCHOOL		0	612 PARK ST	BELLWOOD	NE	68624		0	0	Unknown	-97.24210035	41.34123223
School		ELEMENTARY SCHOOL AT BRAINARD		0	212 S MADISON	BRAINARD	NE	68626		0	0	Unknown	-97.00197727	41.18174422
School	1088913916	ELEMENTARY SCHOOL AT DWIGHT		0	292 N 1ST ST	DWIGHT	NE	68635		0	0	Unknown	-97.01818227	41.0844162
School		HIGH SCHOOL AT BRAINARD		0	212 S MADISON	BRAINARD	NE	68626		0	0	Unknown	-97.00197727	41.18174422
School	1046303288	LAUREL-CONCORD-COLERIDGE ELEMENTARY SCHOOL		0	502 WAKEFIELD ST	LAUREL	NE	68745		0	0	Unknown	-97.09503345	42.4260944

CAI_Type	Location_ID	Entity_name	CMS_Number	FRN	Address	City	State	Zip_Code	Technology	Download	Upload	Classification	Longitude	Latitude
School	1046303288	LAUREL-CONCORD-COLERIDGE HIGH SCHOOL		0	502 WAKEFIELD ST	LAUREL	NE	68745		0	0	Unknown	-97.09503345	42.4260944
School	1046296334	LAUREL-CONCORD-COLERIDGE MIDDLE SCHOOL		0	203 SOUTH MAIN STREET	COLERIDGE	NE	68727		0	0	Unknown	-97.20401249	42.5042054
School	1135459459	WEST POINT ELEMENTARY SCHOOL		0	1200 EAST WASHINGTON	WEST POINT	NE	68788		0	0	Gigabit capable	-96.69450127	41.84072834
School	1135459459	WEST POINT-BEEMER HIGH SCHOOL		0	1200 E WASHINGTON	WEST POINT	NE	68788		0	0	Gigabit capable	-96.69363827	41.83994334
School	1135459459	WEST POINT - BEEMER MIDDLE SCHOOL		0	1200 E WASHINGTON	WEST POINT	NE	68788		0	0	Gigabit capable	-96.69425127	41.84008634
School	1135458123	WISNER-PILGER ELEM SCHOOL		0	801 18TH ST	WISNER	NE	68791		0	0	Unknown	-96.92510135	41.99525235
School	1135458123	WISNER-PILGER HIGH SCHOOL		0	801 18TH ST	WISNER	NE	68791		0	0	Unknown	-96.92368535	41.99524135
School	1115272167	ANSELMO-MERNA ELEMENTARY-MERNA		0	750 N CONWAY ST	MERNA	NE	68856		0	0	Unknown	-99.76762103	41.48587708
School	1115272167	ANSELMO-MERNA HIGH SCHOOL		0	750 N CONWAY ST	MERNA	NE	68856		0	0	Unknown	-99.76762103	41.48587708
School	1115267101	BROKEN BOW HIGH SCHOOL		0	323 N 7TH AVE	BROKEN BOW	NE	68822		0	0	Gigabit capable	-99.63857698	41.40776808
School	1115267101	EARLY CHILDHOOD SERVICES		0	323 NORTH 7TH AVENUE	BROKEN BOW	NE	68822		0	0	Gigabit capable	-99.63857698	41.40776808
School	1115265190	NORTH PARK ELEMENTARY SCHOOL		0	1135 NORTH H STREET	BROKEN BOW	NE	68822		0	0	Gigabit capable	-99.64362499	41.41196208
School	1115267101	BROKEN BOW MIDDLE SCHOOL		0	322 NORTH 9TH AVENUE	BROKEN BOW	NE	68822		0	0	Gigabit capable	-99.63994799	41.40805908
School	1115265190	NEW DISCOVERIES PRESCHOOL		0	1135 NORTH H STREET	BROKEN BOW	NE	68822		0	0	Gigabit capable	-99.64362499	41.41196208
School		CALLAWAY ELEMENTARY SCHOOL		0	101 N NEEDHAM	CALLAWAY	NE	68825		0	0	Unknown	-99.91908804	41.29158104
School		CALLAWAY HIGH SCHOOL		0	101 N NEEDHAM	CALLAWAY	NE	68825		0	0	Unknown	-99.91908804	41.29158104
School	1146075052	CAMBRIDGE ELEMENTARY SCHOOL		0	1003 NELSON ST	CAMBRIDGE	NE	69022		0	0	Gigabit capable	-100.17451	40.28330487
School	1146075052	CAMBRIDGE HIGH SCHOOL		0	1003 NELSON ST	CAMBRIDGE	NE	69022		0	0	Gigabit capable	-100.173828	40.28338087
School	1146075052	CAMBRIDGE MIDDLE SCHOOL		0	1003 NELSON STREET	CAMBRIDGE	NE	69022		0	0	Gigabit capable	-100.17451	40.28330487
School	1042988430	NEWELL ELEMENTARY SCHOOL		0	2700 W 13TH ST	GRAND ISLAND	NE	68803		0	0	Gigabit capable	-98.3721796	40.93084909
School	1042982006	BARR MIDDLE SCHOOL		0	602 W STOLLEY PARK RD	GRAND ISLAND	NE	68801		0	0	Gigabit capable	-98.34467859	40.90350709
School	1042993732	GATES ELEMENTARY SCHOOL		0	2700 W LOUISE ST	GRAND ISLAND	NE	68803		0	0	Gigabit capable	-98.3667656	40.90919409
School	1042980411	DODGE ELEMENTARY SCHOOL		0	641 S OAK ST	GRAND ISLAND	NE	68801		0	0	Gigabit capable	-98.33379259	40.91703009
School	1042982023	STARR ELEMENTARY SCHOOL		0	1800 S ADAMS STREET	GRAND ISLAND	NE	68801		0	0	Gigabit capable	-98.34838859	40.90327109
School		HOWARD ELEMENTARY SCHOOL		0	502 W 9TH ST	GRAND ISLAND	NE	68801		0	0	Gigabit capable	-98.3493876	40.93157109
School		JEFFERSON ELEMENTARY SCHOOL		0	1314 W 7TH STREET	GRAND ISLAND	NE	68801		0	0	Gigabit capable	-98.3579296	40.92596209
School	1042986545	KNICKREHM ELEMENTARY SCHOOL		0	2013 N OAK ST	GRAND ISLAND	NE	68801		0	0	Gigabit capable	-98.3480506	40.94452009
School	1042986466	LINCOLN ELEMENTARY SCHOOL		0	805 BEAL ST	GRAND ISLAND	NE	68801		0	0	Gigabit capable	-98.33497259	40.93628409
School		SEEDLING MILE ELEM SCHOOL		0	3208 E SEEDING MILE RD	GRAND ISLAND	NE	68801		0	0	Gigabit capable	-98.30561559	40.93126609
School	1042991281	GRAND ISLAND SENIOR HIGH SCHOOL		0	2124 N LAFAYETTE AVE	GRAND ISLAND	NE	68803		0	0	Gigabit capable	-98.3651726	40.94209509
School	1042978583	STOLLEY PARK ELEM SCHOOL		0	1700 W STOLLEY PARK RD	GRAND ISLAND	NE	68801		0	0	Gigabit capable	-98.3535116	40.90137209
School	1042988472	WALNUT MIDDLE SCHOOL		0	1600 N CUSTER AVE	GRAND ISLAND	NE	68803		0	0	Gigabit capable	-98.3700046	40.93522209
School	1042985455	WASMER ELEMENTARY SCHOOL		0	318 S CLARK ST	GRAND ISLAND	NE	68801		0	0	Gigabit capable	-98.34638259	40.91807909
School	1042993249	WEST LAWN ELEMENTARY SCHOOL		0	3022 COLLEGE ST	GRAND ISLAND	NE	68803		0	0	Gigabit capable	-98.3744736	40.94171109

CAI_Type	Location_ID	Entity_name	CMS_Number	FRN	Address	City	State	Zip_Code	Technology	Download	Upload	Classification	Longitude	Latitude
School	1042994103	SHOEMAKER ELEMENTARY SCHOOL		0	4160 W OLD POTASH HWY	GRAND ISLAND	NE	68803		0	0	Gigabit capable	-98.40618861	40.91857109
School	1042994407	ENGLEMAN ELEMENTARY SCHOOL		0	1812 MANSFIELD RD	GRAND ISLAND	NE	68803		0	0	Gigabit capable	-98.40543761	40.93825909
School	1042993707	WESTRIDGE MIDDLE SCHOOL		0	4111 W 13TH ST	GRAND ISLAND	NE	68803		0	0	Gigabit capable	-98.40455861	40.93020409
School	1042988323	EARLY LEARNING CENTER		0	4360 W CAPITAL AVE	GRAND ISLAND	NE	68803		0	0	Gigabit capable	-98.41615962	40.94644109
School		SUCCESS ACADEMY		0	1912 N LAFAYETTE AVE	GRAND ISLAND	NE	68803		0	0	Gigabit capable	-98.3645636	40.93931309
School		INDRA HOUSE		0	2131 N LAFAYETTE STREET	GRAND ISLAND	NE	68803		0	0	Gigabit capable	-98.3638646	40.94219209
School	1042982035	CAREER PATHWAYS INSTITUTE		0	1215 ADAMS STREET	GRAND ISLAND	NE	68801		0	0	Gigabit capable	-98.34621259	40.90868909
School	1042979069	WYANDOTTE LEARNING CENTER		0	315 WYANDOTTE ST	GRAND ISLAND	NE	68801		0	0	Gigabit capable	-98.34139459	40.89877509
School	1080566297	WAUNETA-PALISADE HIGH SCHOOL		0	214 W WICHITA	WAUNETA	NE	69045		0	0	Unknown	-101.3745623	40.41889681
School		PALISADE ATTENDANCE CENTER		0	206 N REYNOLDS	PALISADE	NE	69040		0	0	Unknown	-101.1094492	40.35037282
School	1080566297	WAUNETA PALISADE MIDDLE SCHOOL		0	214 W WICHITA ST	WAUNETA	NE	69045		0	0	Unknown	-101.3745623	40.41889681
School	1143468102	EAGLE ELEMENTARY SCHOOL		0	600 S 1ST ST	EAGLE	NE	68347		0	0	Unknown	-96.42605308	40.8158762
School	1011806596	WAVERLY HIGH SCHOOL		0	13401 AMBERLY RD	WAVERLY	NE	68462		0	0	Unknown	-96.53761412	40.90530521
School		WAVERLY MIDDLE SCHOOL		0	13801 AMBERLY RD	WAVERLY	NE	68462		0	0	Gigabit capable	-96.53262412	40.90352121
School	1011805425	EVELYN HAMLOW ELEMENTARY		0	14541 CASTLEWOOD ST	WAVERLY	NE	68462		0	0	Gigabit capable	-96.52358312	40.90792121
School	1011804824	WAVERLY INTERMEDIATE SCHOOL		0	14621 HEYWOOD ST	WAVERLY	NE	68462		0	0	Gigabit capable	-96.52310112	40.91356421
School	1052774105	LAKE MALONEY ELEMENTARY SCHOOL		0	848 E CORRECTION LINE RD	NORTH PLATTE	NE	69101		0	0	Unknown	-100.7533232	41.04642695
School	1052779351	ADAMS MIDDLE SCHOOL		0	1200 S MC DONALD RD	NORTH PLATTE	NE	69103		0	0	Gigabit capable	-100.7807262	41.12329396
School		BUFFALO EARLY LEARNING CENTER		0	1600 N BUFFALO BILL AVE	NORTH PLATTE	NE	69101		0	0	Gigabit capable	-100.7910662	41.15219296
School	1052789200	CODY ELEMENTARY SCHOOL		0	2000 W 2ND ST	NORTH PLATTE	NE	69101		0	0	Gigabit capable	-100.7867422	41.13697196
School		EISENHOWER ELEMENTARY SCHOOL		0	3900 WEST A ST	NORTH PLATTE	NE	69101		0	0	Gigabit capable	-100.8070422	41.13298296
School	1052788103	JEFFERSON ELEMENTARY SCHOOL		0	700 E 3RD ST	NORTH PLATTE	NE	69101		0	0	Gigabit capable	-100.7559182	41.13416496
School	1052777046	LINCOLN ELEMENTARY SCHOOL		0	200 W 9TH ST	NORTH PLATTE	NE	69101		0	0	Gigabit capable	-100.7635112	41.14405096
School	1052784470	MADISON MIDDLE SCHOOL		0	1400 N MADISON	NORTH PLATTE	NE	69101		0	0	Gigabit capable	-100.7772412	41.15076096
School	1052781547	MCDONALD ELEMENTARY SCHOOL		0	601 MC DONALD RD	NORTH PLATTE	NE	69101		0	0	Gigabit capable	-100.7811922	41.12854196
School	1052780656	NORTH PLATTE HIGH SCHOOL		0	1220 WEST 2ND	NORTH PLATTE	NE	69103		0	0	Gigabit capable	-100.7782702	41.13494496
School	1052782536	WASHINGTON ELEMENTARY SCHOOL		0	600 W 3RD	NORTH PLATTE	NE	69101		0	0	Gigabit capable	-100.7700882	41.13600396
School	1052780194	OSGOOD ELEMENTARY SCHOOL		0	495 W STATE FARM RD	NORTH PLATTE	NE	69101		0	0	Gigabit capable	-100.7693832	41.09073895
School	1052793904	MAXWELL ELEMENTARY SCHOOL		0	415 E HWY 30	MAXWELL	NE	69151		0	0	Unknown	-100.5190722	41.07796497
School	1052793904	MAXWELL HIGH SCHOOL		0	415 E HWY 30	MAXWELL	NE	69151		0	0	Unknown	-100.5190722	41.07796497
School	1052795526	SUTHERLAND ELEMENTARY SCHOOL		0	401 WALNUT ST	SUTHERLAND	NE	69165		0	0	Gigabit capable	-101.1258573	41.15999894
School	1052795526	SUTHERLAND HIGH SCHOOL		0	401 WALNUT	SUTHERLAND	NE	69165		0	0	Gigabit capable	-101.1258573	41.15999894
School	1063980277	ELKHORN VALLEY ELEMENTARY SCH		0	601 S MADISON STREET	TILDEN	NE	68781		0	0	Gigabit capable	-97.83217559	42.04162229
School	1063980277	ELKHORN VALLEY HIGH SCHOOL		0	601 S MADISON STREET	TILDEN	NE	68781		0	0	Gigabit capable	-97.83217559	42.04162229
School	1031987273	SUPERIOR SR HIGH SCHOOL		0	601 W 8TH ST	SUPERIOR	NE	68978		0	0	Gigabit capable	-98.07854443	40.02341097
School	1031987273	SUPERIOR ELEMENTARY SCHOOL		0	601 W 8TH ST	SUPERIOR	NE	68978		0	0	Gigabit capable	-98.07854443	40.02341097
School	1031987273	SUPERIOR MIDDLE SCHOOL		0	601 WEST 8TH ST	SUPERIOR	NE	68978		0	0	Gigabit capable	-98.07854443	40.02341097

CAI_Type	Location_ID	Entity_name	CMS_Number	FRN	Address	City	State	Zip_Code	Technology	Download	Upload	Classification	Longitude	Latitude
School	1108065590	ASHLAND-GREENWOOD ELEMENTARY SCHOOL		0	1200 BOYD STEET	ASHLAND	NE	68003		0	0	Gigabit capable	-96.36609409	41.04174424
School	1108065285	ASHLAND-GREENWOOD HIGH SCHOOL		0	1842 FURNAS STREET	ASHLAND	NE	68003		0	0	Gigabit capable	-96.37420509	41.04590224
School	1108065285	ASHLAND-GREENWOOD MIDDLE SCHOOL		0	1842 FURNAS ST	ASHLAND	NE	68003		0	0	Gigabit capable	-96.37487609	41.04569424
School	1021830828	STANTON ELEMENTARY SCHOOL		0	506 FIR ST	STANTON	NE	68779		0	0	Gigabit capable	-97.21838842	41.94827232
School	1021828117	STANTON HIGH SCHOOL		0	1007 KINGWOOD ST	STANTON	NE	68779		0	0	Gigabit capable	-97.22450342	41.95188632
School	1033896581	WEST KEARNEY HIGH SCHOOL		0	2802 30TH AVE	KEARNEY	NE	68845		0	0	Gigabit capable	-99.12306377	40.70444201
School		PINE RIDGE JOB CORPS		0	15710 HWY 385	CHADRON	NE	69337		0	0	Unknown	-102.983563	42.68106701
School		WEST HASTINGS HS		0	4200 2ND ST	HASTINGS	NE	68901		0	0	Unknown	-98.44012758	40.58755503
School		WEST HASTINGS MS		0	4200 W 2ND ST	HASTINGS	NE	68901		0	0	Unknown	-98.44012758	40.58755503
School	1011848528	UNIVERSITY OF NEBRASKA HIGH SCHOOL		0	206 S 13TH ST STE 800	LINCOLN	NE	68588		0	0	Gigabit capable	-96.70232715	40.81213718
School	1014977439	FRANKLIN ELEMENTARY SCHOOL		0	1001 M ST	FRANKLIN	NE	68939		0	0	Gigabit capable	-98.95868866	40.09580393
School	1014977439	FRANKLIN SECONDARY SCHOOL		0	1001 M ST	FRANKLIN	NE	68939		0	0	Gigabit capable	-98.95868866	40.09580393
School	1287943698	SILVER LAKE HIGH SCHOOL		0	9405 S LINCOLN AVE	ROSELAND	NE	68973		0	0	Gigabit capable	-98.5581806	40.46825701
School		SILVER LAKE ELEM SCH-BLADEN		0	401 WEBSTER	BLADEN	NE	68928		0	0	Gigabit capable	-98.59823259	40.32510298
School	1042497570	BANNER COUNTY ELEMENTARY SCHOOL		0	200 SCHOOL ST	HARRISBURG	NE	69345		0	0	Unknown	-103.745493	41.5583358
School	1042497570	BANNER COUNTY HIGH SCHOOL		0	200 SCHOOL ST	HARRISBURG	NE	69345		0	0	Unknown	-103.745493	41.5583358
School	1042497570	BANNER COUNTY MIDDLE SCHOOL		0	200 SCHOOL ST	HARRISBURG	NE	69345		0	0	Unknown	-103.745493	41.5583358
School	1033889527	AMHERST ELEMENTARY SCHOOL		0	100 N SYCAMORE	AMHERST	NE	68812		0	0	Unknown	-99.26516282	40.83784902
School	1033889527	AMHERST HIGH SCHOOL		0	100 N SYCAMORE	AMHERST	NE	68812		0	0	Unknown	-99.26516282	40.83784902
School	1089422105	ELEMENTARY SCHOOL AT TEKAMAH		0	112 N 13TH ST	TEKAMAH	NE	68061		0	0	Unknown	-96.22171513	41.77895336
School	1089422105	HIGH SCHOOL AT TEKAMAH		0	112 N 13TH ST	TEKAMAH	NE	68061		0	0	Unknown	-96.22171513	41.77895336
School	1086883306	LEYTON HIGH SCHOOL		0	504 MAIN ST	DALTON	NE	69131		0	0	Unknown	-102.9711078	41.40764684
School	1086879595	LEYTON ELEMENTARY/JUNIOR HIGH SCHOOL		0	521 ROSE ST	GURLEY	NE	69141		0	0	Unknown	-102.9686558	41.32114983
School		ARNOLD ELEMENTARY SCHOOL		0	405 N HASKELL	ARNOLD	NE	69120		0	0	Unknown	-100.1919011	41.42576704
School		ARNOLD HIGH SCHOOL		0	405 N HASKELL	ARNOLD	NE	69120		0	0	Unknown	-100.1919011	41.42576704
School	1287832637	ELEMENTARY SCHOOL AT SCRIBNER		0	400 PEBBLE	SCRIBNER	NE	68057		0	0	Unknown	-96.66453324	41.66998532
School	1287832637	SCRIBNER-SNYDER SECONDARY SCH		0	400 PEBBLE	SCRIBNER	NE	68057		0	0	Unknown	-96.66453324	41.66998532
School	1131695891	DUNDY CO STRATTON HIGH SCHOOL		0	400 9TH AVE WEST	BENKELMAN	NE	69021		0	0	Unknown	-101.5380743	40.05251575
School	1131695754	BENKELMAN ELEMENTARY SCHOOL		0	900 A ST	BENKELMAN	NE	69021		0	0	Unknown	-101.5308023	40.05354875
School		STRATTON ELEMENTARY SCHOOL		0	605 BAILEY ST	STRATTON	NE	69043		0	0	Gigabit capable	-101.2261012	40.15092878
School	1140134468	ALMA ELEMENTARY AT ALMA		0	515 JEWELL ST	ALMA	NE	68920		0	0	Gigabit capable	-99.36165376	40.1029989
School	1140134468	ALMA HIGH SCHOOL		0	515 JEWELL ST	ALMA	NE	68920		0	0	Gigabit capable	-99.36165376	40.1029989
School	1096536697	STUART ELEMENTARY SCHOOL		0	404 E 2ND	STUART	NE	68780		0	0	Unknown	-99.13794201	42.60003828
School	1096536697	STUART HIGH SCHOOL		0	404 E 2ND	STUART	NE	68780		0	0	Unknown	-99.13794201	42.60003828
School	1393610875	ST PAUL ELEMENTARY SCHOOL		0	1305 HOWARD AVE	ST PAUL	NE	68873		0	0	Unknown	-98.46607166	41.21281213
School	1393610875	ST PAUL JR/SR HIGH SCHOOL		0	1305 HOWARD AVE	ST PAUL	NE	68873		0	0	Unknown	-98.46607166	41.21281213
School		NORRIS ELEMENTARY SCHOOL		0	25211 S 68TH ST	FIRTH	NE	68358		0	0	Unknown	-96.63102311	40.56525415
School	1011800419	NORRIS MIDDLE SCHOOL		0	25211 S 68TH ST	FIRTH	NE	68358		0	0	Unknown	-96.63248211	40.56478115

CAI_Type	Location_ID	Entity_name	CMS_Number	FRN	Address	City	State	Zip_Code	Technology	Download	Upload	Classification	Longitude	Latitude
School		NORRIS HIGH SCHOOL		0	25211 S 68TH ST	FIRTH	NE	68358		0	0	Unknown	-96.63039411	40.56356815
School		NORRIS INTERMEDIATE SCHOOL		0	25211 SOUTH 68 STREET	FIRTH	NE	68358		0	0	Unknown	-96.63472811	40.56617915
School	1133589046	PALMER ELEMENTARY SCHOOL		0	202 COMMERCIAL ST	PALMER	NE	68864		0	0	Unknown	-98.26614761	41.22302314
School	1133589046	PALMER JUNIOR-SENIOR HIGH		0	202 COMMERCIAL ST	PALMER	NE	68864		0	0	Unknown	-98.26614761	41.22302314
School	1084711101	BAYARD ELEMENTARY SCHOOL		0	400 EAST 8TH STREET	BAYARD	NE	69334		0	0	Unknown	-103.3188389	41.75921286
School		BAYARD SECONDARY SCHOOL		0	726 4TH AVE	BAYARD	NE	69334		0	0	Gigabit capable	-103.3184059	41.75838586
School		FULLERTON ELEMENTARY SCHOOL		0	606 4TH ST	FULLERTON	NE	68638		0	0	Unknown	-97.97160055	41.36297518
School		FULLERTON HIGH SCHOOL		0	606 4TH ST	FULLERTON	NE	68638		0	0	Unknown	-97.97213855	41.36290818
School	1058179511	CRETE ELEMENTARY SCHOOL		0	309 E 11TH ST	CRETE	NE	68333		0	0	Gigabit capable	-96.9599352	40.62307213
School	1058179858	CRETE HIGH SCHOOL		0	1750 IRIS AVE	CRETE	NE	68333		0	0	Unknown	-96.9392342	40.62989814
School	1058179758	CRETE MIDDLE SCHOOL		0	1500 E 15TH ST	CRETE	NE	68333		0	0	Gigabit capable	-96.9433742	40.62859114
School	1058177630	CRETE INTERMEDIATE SCHOOL		0	1700 GLENWOOD AVE	CRETE	NE	68333		0	0	Gigabit capable	-96.9459072	40.63000714
School	1058179511	CRETE PRESCHOOL		0	309 E 11TH STREET	CRETE	NE	68333		0	0	Gigabit capable	-96.9599352	40.62307213
School	1058179758	CRETE SUCCESS ACADEMY		0	1500 E 15TH STREET	CRETE	NE	68333		0	0	Gigabit capable	-96.9433742	40.62859114
School	1058183275	FRIEND ELEMENTARY SCHOOL		0	501 MAIN ST	FRIEND	NE	68359		0	0	Gigabit capable	-97.28814729	40.65057112
School	1058183275	FRIEND HIGH SCHOOLS		0	501 MAIN ST	FRIEND	NE	68359		0	0	Gigabit capable	-97.28814729	40.65057112
School	1015042251	MORRILL HIGH SCHOOL		0	411 E HAMILTON	MORRILL	NE	69358		0	0	Unknown	-103.9217061	41.96609285
School	1015046467	MORRILL ELEMENTARY		0	505 CENTER	MORRILL	NE	69358		0	0	Unknown	-103.9255231	41.96646285
School	1015053385	TRI COMMUNITY PRESCHOOL		0	508 JEFFERSON AVE	MORRILL	NE	69358		0	0	Unknown	-103.9241551	41.96641985
School	1015047083	GEIL ELEMENTARY SCHOOL		0	1600 D ST	GERING	NE	69341		0	0	Gigabit capable	-103.669331	41.81472084
School	1015054227	GERING HIGH SCHOOL		0	1500 U ST	GERING	NE	69341		0	0	Gigabit capable	-103.667481	41.83220285
School		GERING JUNIOR HIGH SCHOOL		0	800 Q ST	GERING	NE	69341		0	0	Gigabit capable	-103.657522	41.82631085
School	1015060628	LINCOLN ELEMENTARY SCHOOL		0	1725 13TH ST	GERING	NE	69341		0	0	Gigabit capable	-103.665601	41.82654685
School	1015042377	NORTHFIELD ELEMENTARY SCHOOL		0	1900 FLATEN AVE	GERING	NE	69341		0	0	Gigabit capable	-103.673072	41.83861985
School	1015060628	GERING EARLY CHILDHOOD PROGRAM		0	1725 13TH ST	GERING	NE	69341		0	0	Gigabit capable	-103.665601	41.82654685
School	1063843133	CENTENNIAL ELEMENTARY SCHOOL		0	1301 CENTENNIAL	UTICA	NE	68456		0	0	Unknown	-97.35152633	40.88896515
School	1063843133	CENTENNIAL JR-SR HIGH SCHOOL		0	1301 CENTENNIAL	UTICA	NE	68456		0	0	Unknown	-97.35152633	40.88896515
School	1084715898	BRIDGEPORT ELEMENTARY SCHOOL		0	800 Q ST	BRIDGEPORT	NE	69336		0	0	Gigabit capable	-103.0933079	41.66720987
School	1084715898	BRIDGEPORT HIGH SCHOOL		0	800 Q ST	BRIDGEPORT	NE	69336		0	0	Gigabit capable	-103.0933079	41.66720987
School	1146071264	SOUTHERN VALLEY JR/SR HIGH		0	43739 HWY 89	OXFORD	NE	68967		0	0	Gigabit capable	-99.64241584	40.14534889
School	1146071264	SO VALLEY ELEMENTARY SCHOOL		0	43737 HWY 89	OXFORD	NE	68967		0	0	Gigabit capable	-99.64151984	40.14459489
School		SOUTH PLATTE HIGH SCHOOL		0	610 PLUM ST	BIG SPRINGS	NE	69122		0	0	Unknown	-102.0692136	41.06679086
School		SO PLATTE ELEM AT BIG SPRINGS		0	610 PLUM ST	BIG SPRINGS	NE	69122		0	0	Unknown	-102.0692136	41.06679086
School	1056704700	EUSTIS-FARNAM HIGH SCHOOL		0	504 N INGALLS ST	EUSTIS	NE	69028		0	0	Unknown	-100.026769	40.66687794
School	1056704700	ELEMENTARY SCHOOL AT EUSTIS		0	504 N INGALLS ST	EUSTIS	NE	69028		0	0	Unknown	-100.025993	40.66686394
School	1287965858	LAKEVIEW HIGH SCHOOL		0	3744 83RD ST	COLUMBUS	NE	68601		0	0	Gigabit capable	-97.37464241	41.49773024
School	1287963680	SHELL CREEK ELEMENTARY SCHOOL		0	16786 280TH ST	COLUMBUS	NE	68601		0	0	Unknown	-97.3410894	41.51089425
School	1287982161	PLATTE CENTER ELEMENTARY SCHOOL		0	155 PLATTE ST	PLATTE CENTER	NE	68653		0	0	Unknown	-97.48235144	41.54015724

CAI_Type	Location_ID	Entity_name	CMS_Number	FRN	Address	City	State	Zip_Code	Technology	Download	Upload	Classification	Longitude	Latitude
School	1287965858	LAKEVIEW JUNIOR HIGH SCHOOL		0	3744 83RD STREET	COLUMBUS	NE	68601		0	0	Gigabit capable	-97.37464241	41.49773024
School	1287840526	LOGAN VIEW JR/SR HIGH SCHOOL		0	2163 COUNTY ROAD G	HOOPER	NE	68031		0	0	Gigabit capable	-96.5038462	41.65309032
School	1287840526	LOGAN VIEW ELEMENTARY		0	2163 COUNTY ROAD G	HOOPER	NE	68031		0	0	Gigabit capable	-96.5038462	41.65309032
School	1287840671	NORTH BEND CENTRAL HIGH SCHOOL		0	1320 WALNUT ST	NORTH BEND	NE	68649		0	0	Gigabit capable	-96.78643625	41.46949028
School	1287834912	NORTH BEND CENTRAL ELEMENTARY SCHOOL		0	420 E 11TH ST	NORTH BEND	NE	68649		0	0	Gigabit capable	-96.77549725	41.46723828
School	1287840671	NORTH BEND CENTRAL MIDDLE SCHOOL		0	1320 WALNUT ST	NORTH BEND	NE	68649		0	0	Gigabit capable	-96.78643625	41.46949028
School		FREEMAN HIGH SCHOOL		0	415 EIGHTH ST	ADAMS	NE	68301		0	0	Gigabit capable	-96.51198906	40.45763514
School		FREEMAN ELEMENTARY-ADAMS		0	415 EIGHTH ST	ADAMS	NE	68301		0	0	Gigabit capable	-96.51160806	40.45818814
School	1144659145	HEARTLAND COMMUNITY HIGH SCH		0	1501 FRONT ST	HENDERSON	NE	68371		0	0	Gigabit capable	-97.81045144	40.7827991
School	1144659145	HEARTLAND COMMUNITY ELEMENTARY		0	1501 FRONT ST	HENDERSON	NE	68371		0	0	Gigabit capable	-97.81045144	40.7827991
School	1076989667	FILLMORE CENTRAL MIDDLE SCHOOL		0	950 F ST	FAIRMONT	NE	68354		0	0	Unknown	-97.58002936	40.6357181
School	1076987795	FILLMORE CENTRAL ELEMENTARY		0	225 N 17TH ST	GENEVA	NE	68361		0	0	Gigabit capable	-97.58843935	40.52771208
School	1076988143	FILLMORE CENTRAL HIGH SCHOOL		0	1410 L STREET	GENEVA	NE	68361		0	0	Gigabit capable	-97.59354736	40.53277208
School		HITCHCOCK CO ELEMENTARY		0	712 ARIZONA	CULBERTSON	NE	69024		0	0	Unknown	-100.8336101	40.23367682
School	1014636431	HITCHCOCK CO JR/SR HIGH SCHOOL		0	318 WEST D	TRENTON	NE	69044		0	0	Unknown	-101.0163572	40.1754318
School	1043000271	DONIPHAN-TRUMBULL SECONDARY		0	302 W PLUM	DONIPHAN	NE	68832		0	0	Gigabit capable	-98.37232159	40.77233107
School	1043000271	DONIPHAN-TRUMBULL ELEMENTARY		0	302 W PLUM	DONIPHAN	NE	68832		0	0	Gigabit capable	-98.37232159	40.77233107
School	1074571257	CLAY CO LEARNING CENTER - FAIRFIELD		0	30671 HWY 14	FAIRFIELD	NE	68938		0	0	Unknown	-98.05279646	40.43312704
School	1031983222	LAWRENCE EARLY LEARNING CENTER		0	411 E SECOND	LAWRENCE	NE	68957		0	0	Gigabit capable	-98.2555285	40.293409
School	1074571257	SANDY CREEK HIGH SCHOOL		0	30671 HWY 14	FAIRFIELD	NE	68938		0	0	Unknown	-98.05279646	40.43312704
School	1074571257	SANDY CREEK ELEMENTARY SCHOOL		0	30671 HWY 14	FAIRFIELD	NE	68938		0	0	Unknown	-98.05279646	40.43312704
School	1031983941	LAWRENCE/NELSON HIGH SCH		0	850 S NEVADA	NELSON	NE	68961		0	0	Gigabit capable	-98.07395444	40.196424
School	1031983222	LAWRENCE/NELSON ELEMENTARY SCH		0	411 E SECOND	LAWRENCE	NE	68957		0	0	Gigabit capable	-98.2555285	40.293409
School	1074571257	SANDY CREEK MIDDLE SCHOOL		0	30671 HIGHWAY 14	FAIRFIELD	NE	68938		0	0	Unknown	-98.05279646	40.43312704
School	1031983941	LAWRENCE - NELSON MIDDLE SCHOOL		0	850 S NEVADA	NELSON	NE	68961		0	0	Gigabit capable	-98.07395444	40.196424
School	1014449703	HIGH PLAINS COMMUNITY JR/SR HIGH SCHOOL		0	345 S PINE	POLK	NE	68654		0	0	Unknown	-97.78159647	41.07336015
School	1133583855	HIGH PLAINS COMMUNITY ELEMENTARY SCHOOL		0	205 W PEARL ST	CLARKS	NE	68628		0	0	Unknown	-97.8416015	41.21859317
School	1119117358	BRUNING-DAVENPORT HIGH SCHOOL		0	340 CARROLL ST	BRUNING	NE	68322		0	0	Gigabit capable	-97.56342733	40.33759705
School		BRUNING-DAVENPORT MIDDLE SCH		0	106 N JUNIPER AVE	DAVENPORT	NE	68335		0	0	Gigabit capable	-97.80995139	40.31341103
School	1119117358	BRUNING-DAVENPORT ELEM/BRUNING		0	340 CARROLL ST	BRUNING	NE	68322		0	0	Gigabit capable	-97.56342733	40.33759705
School		BRUNING-DAVENPORT ELEM/DAVENPT		0	106 N JUNIPER AVE	DAVENPORT	NE	68335		0	0	Gigabit capable	-97.80995139	40.31341103
School	1031953564	DILLER-ODELL SECONDARY SCHOOL		0	506 PERRY ST	ODELL	NE	68415		0	0	Gigabit capable	-96.8021991	40.05242206
School		DILLER-ODELL ELEM SCHOOL		0	315 SMITH ST	DILLER	NE	68342		0	0	Gigabit capable	-96.93779314	40.11302506
School	1111905261	TWIN RIVER SR HIGH SCHOOL		0	816 WILLARD AVE	GENOA	NE	68640		0	0	Unknown	-97.7357165	41.44918021
School	1111905261	TWIN RIVER ELEM-GENOA		0	816 WILLARD AVE	GENOA	NE	68640		0	0	Unknown	-97.7357165	41.44918021
School	1014451907	CROSS COUNTY MIDDLE SCHOOL		0	1270 123RD RD	STROMSBURG	NE	68666		0	0	Unknown	-97.60326342	41.07841616
School	1014451907	CROSS COUNTY HIGH SCHOOL		0	1270 123RD RD	STROMSBURG	NE	68666		0	0	Unknown	-97.60326342	41.07841616

CAI_Type	Location_ID	Entity_name	CMS_Number	FRN	Address	City	State	Zip_Code	Technology	Download	Upload	Classification	Longitude	Latitude
School	1014451907	CROSS COUNTY ELEMENTARY SCHOOL		0	1270 123RD ROAD	STROMSBURG	NE	68666		0	0	Unknown	-97.60326342	41.07841616
School	1119116244	THAYER CENTRAL HIGH SCHOOL		0	930 EADS AVE	HEBRON	NE	68370		0	0	Gigabit capable	-97.58259931	40.17086902
School	1119118843	THAYER CENTRAL ELEMENTARY		0	1020 EADS AVE	HEBRON	NE	68370		0	0	Gigabit capable	-97.58139731	40.17092102
School	1076988646	EXETER-MILLIGAN HIGH SCHOOL		0	318 S RIVER AVE	EXETER	NE	68351		0	0	Gigabit capable	-97.44553333	40.64285111
School	1076988646	EXETER-MILLIGAN ELEM-EXETER		0	318 S RIVER AVE	EXETER	NE	68351		0	0	Gigabit capable	-97.44553333	40.64285111
School	1076988125	EXETER-MILLIGAN ELEM-MILLIGAN		0	502 9TH ST	MILLIGAN	NE	68406		0	0	Unknown	-97.3885803	40.50373609
School	1076988646	EXETER-MILLIGAN MIDDLE SCHOOL		0	318 S RIVER AVE	EXETER	NE	68351		0	0	Gigabit capable	-97.44553333	40.64285111
School	1133057627	WILCOX-HILDRETH JR/SR HIGH SCHOOL		0	404 E SAPP ST	WILCOX	NE	68982		0	0	Gigabit capable	-99.16535774	40.36533995
School		WILCOX-HILDRETH UPPER ELEMENTARY		0	613 NELSON STREET	HILDRETH	NE	68947		0	0	Unknown	-99.04626071	40.33649796
School	1133057627	WILCOX-HILDRETH ELEMENTARY SCHOOL		0	404 E SAPP ST	WILCOX	NE	68982		0	0	Gigabit capable	-99.16535774	40.36533995
School	1077141874	CREEK VALLEY HIGH SCHOOL		0	3RD & WASHINGTON	CHAPPELL	NE	69129		0	0	Gigabit capable	-102.4620067	41.09360783
School	1077142434	CREEK VALLEY ELEMENTARY SCHOOL		0	6TH & HAYWARD	CHAPPELL	NE	69129		0	0	Gigabit capable	-102.4699597	41.09668383
School	1029460148	EMERSON-HUBBARD HIGH SCHOOL		0	1503 DAKOTA ST	EMERSON	NE	68733		0	0	Unknown	-96.72424833	42.2725754
School	1024065512	EMERSON-HUBBARD ELEMENTARY SCH		0	109 W THIRD ST	EMERSON	NE	68733		0	0	Unknown	-96.72756833	42.2806434
School	1029460148	EMERSON-HUBBARD MIDDLE SCHOOL		0	1503 DAKOTA ST	EMERSON	NE	68733		0	0	Unknown	-96.72424833	42.2725754
School		NOVA ALTERNATIVE SCHOOL		0	8502 MORMON BRIDGE RD	OMAHA	NE	68152		0	0	Unknown	-95.99033902	41.33636231
School		RTC SCHOOL		0	14092 HOSPITAL RD	BOYS TOWN	NE	68010		0	0	Gigabit capable	-96.13406005	41.25007529
School		BOYS TOWN INTERVENTION AND ASSESSMENT SCHOOL		0	178 SUYDKA DR	BOYS TOWN	NE	68010		0	0	Gigabit capable	-96.12788805	41.25970329
School		CHILD AND ADOLESCENT PSYCHIATRIC CENTER		0	14043 BROOKHOUSER RD	BOYS TOWN	NE	68010		0	0	Gigabit capable	-96.13406005	41.25007529
School	1343349096	DOUGLAS COUNTY YOUTH CENTER		0	1301 S 41ST STREET	OMAHA	NE	68105		0	0	Gigabit capable	-95.97375701	41.2470193
School		MORTON SCHOOL		0	2311 N 60TH ST	LINCOLN	NE	68507		0	0	Gigabit capable	-96.63923114	40.83562219
School	1011861127	PATHFINDER ED PRG-LANCASTER CO		0	1200 RADCLIFF ST	LINCOLN	NE	68512		0	0	Gigabit capable	-96.70522815	40.76379617
School	1011808048	CHILD GUIDANCE SCHOOL		0	904 SUMNER ST	LINCOLN	NE	68502		0	0	Gigabit capable	-96.70818915	40.79625218
School	1063984772	NORTHEAST NE JUVENILE SERVICES		0	1313 1/2 N MAIN STREET	MADISON	NE	68748		0	0	Gigabit capable	-97.45773347	41.84358329
School	1130605496	PERKINS COUNTY JUNIOR- SENIOR HIGH SCHOOL		0	740 SHERMAN AVE	GRANT	NE	69140		0	0	Gigabit capable	-101.7301504	40.84613585
School	1130601875	PERKINS COUNTY ELEMENTARY SCH		0	419 LOGAN AVE	GRANT	NE	69140		0	0	Unknown	-101.7200324	40.84308885
School	1313046367	PATRICK J THOMAS JUVENILE CNTR		0	9701 PORTAL ROAD	LAVISTA	NE	68128		0	0	Gigabit capable	-96.06584202	41.16556728
School	1080567261	CHASE COUNTY HIGH SCHOOL		0	520 E 9TH ST	IMPERIAL	NE	69033		0	0	Gigabit capable	-101.6343004	40.52073581
School	1080567261	CHASE COUNTY ELEMENTARY SCHOOL		0	520 E 9TH ST	IMPERIAL	NE	69033		0	0	Gigabit capable	-101.6343004	40.52073581
School	1343444389	DOUGLAS CO WEST HIGH SCHOOL		0	401 S PINE ST	VALLEY	NE	68064		0	0	Gigabit capable	-96.34312011	41.30931228
School	1343444389	DOUGLAS CO WEST MIDDLE SCHOOL		0	401 S PINE ST	VALLEY	NE	68064		0	0	Gigabit capable	-96.34312011	41.30931228
School		DOUGLAS CO WEST ELEMENTARY SCH		0	400 S CENTER ST	VALLEY	NE	68064		0	0	Gigabit capable	-96.34132911	41.30961528
School	1343444389	DOUGLAS CO WEST ALTERNATIVE HIGH SCHOOL		0	401 S PINE ST	VALLEY	NE	68064		0	0	Gigabit capable	-96.34312011	41.30931228
School	1393690961	UTA HALEE ACADEMY PROGRAM		0	10625 CALHOUN ROAD	OMAHA	NE	68112		0	0	Unknown	-95.97536102	41.35616231
School	1109459836	GORDON-RUSHVILLE HIGH SCHOOL		0	810 N OAK ST	GORDON	NE	69343		0	0	Gigabit capable	-102.2052888	42.81284509

CAI_Type	Location_ID	Entity_name	CMS_Number	FRN	Address	City	State	Zip_Code	Technology	Download	Upload	Classification	Longitude	Latitude
School	1109460508	GORDON-RUSHVILLE ELEM-GORDON		0	500 W SECOND	GORDON	NE	69343		0	0	Gigabit capable	-102.2093208	42.80460109
School	1109460820	GORDON-RUSHVILLE ELE-RUSHVILLE		0	401 SPRAGUE	RUSHVILLE	NE	69360		0	0	Gigabit capable	-102.4613989	42.71466006
School	1109460725	GORDON-RUSHVILLE MIDDLE SCHOOL		0	310 SPRAGUE	RUSHVILLE	NE	69360		0	0	Gigabit capable	-102.4599749	42.71560505
School		ATKINSON ELEMENTARY SCHOOL		0	1000 N MAIN	ATKINSON	NE	68713		0	0	Gigabit capable	-98.97832996	42.54060429
School		WEST HOLT HIGH SCHOOL		0	1000 N MAIN	ATKINSON	NE	68713		0	0	Gigabit capable	-98.97832996	42.54060429
School		WEST HOLT LITTLE PAWS PRESCHOOL		0	1000 N MAIN STREET	ATKINSON	NE	68713		0	0	Gigabit capable	-98.97832996	42.54060429
School		NEBRASKA YOUTH ACADEMY		0	2311 N 60TH ST	LINCOLN	NE	68507		0	0	Gigabit capable	-96.63923114	40.83562219
School	1130974451	JOHNSON CO CENTRAL HIGH SCHOOL		0	358 N 6TH	TECUMSEH	NE	68450		0	0	Gigabit capable	-96.19056097	40.37176214
School		JOHNSON CO CENTRAL MIDDLE SCH		0	407 N 1ST ST	COOK	NE	68392		0	0	Unknown	-96.16152198	40.51379617
School	1130974451	JOHNSON CO CENTRAL EL-TECUMSEH		0	358 N 6TH	TECUMSEH	NE	68450		0	0	Gigabit capable	-96.19064697	40.37113114
School		JOHNSON CO CENTRAL ELEM-COOK		0	407 N 1ST ST	COOK	NE	68329		0	0	Unknown	-96.16152198	40.51379617
School	1037444235	SOUTHWEST JR/SR HIGH SCHOOL		0	900 COKE ST	BARTLEY	NE	69020		0	0	Gigabit capable	-100.307581	40.25753386
School		SOUTHWEST ELEMENTARY-INDIANOLA		0	719 E ST	INDIANOLA	NE	69034		0	0	Unknown	-100.422405	40.23572985
School		HTRS HIGH SCHOOL		0	810 CENTRAL AVE	HUMBOLDT	NE	68376		0	0	Gigabit capable	-95.94675488	40.16839913
School		HTRS MIDDLE SCHOOL		0	810 CENTRAL AVE	TABLE ROCK	NE	68447		0	0	Gigabit capable	-95.94679088	40.16841013
School		HTRS ELEMENTARY SCHOOL		0	810 CENTRAL AVE	HUMBOLDT	NE	68376		0	0	Gigabit capable	-95.94675488	40.16839913
School	1343281613	ALEAGENT/IMMANUEL RTC		0	6845 N 68TH PLAZA	OMAHA	NE	68122		0	0	Gigabit capable	-96.02053603	41.3222613
School		HOWELLS-DODGE ELEMENTARY SCHOOL/ DODGE		0	209 ASH STREET	DODGE	NE	68633		0	0	Gigabit capable	-96.8792373	41.72175331
School		HOWELLS-DODGE ELEMENTARY SCHOOL/ HOWELLS		0	417 CENTER STREET	HOWELLS	NE	68641		0	0	Gigabit capable	-97.00585434	41.7241473
School		HOWELLS SENIOR HIGH SCHOOL		0	417 CENTER STREET	HOWELLS	NE	68641		0	0	Gigabit capable	-97.00585434	41.7241473
School	1096083202	RIVERSIDE ELEMENTARY - CEDAR RAPIDS		0	408 W DAYTON ST	CEDAR RAPIDS	NE	68627		0	0	Unknown	-98.14868062	41.5618092
School	1134070303	RIVERSIDE ELEMENTARY - SPALDING		0	124 S ASH	SPALDING	NE	68665		0	0	Unknown	-98.36001869	41.6885572
School	1134070303	RIVERSIDE MIDDLE SCHOOL		0	124 S ASH	SPALDING	NE	68665		0	0	Unknown	-98.36001869	41.6885572
School	1096083202	RIVERSIDE HIGH SCHOOL		0	408 W DAYTON ST	CEDAR RAPIDS	NE	68627		0	0	Unknown	-98.14868062	41.5618092
School	1134070934	CENTRAL VALLEY ELEM - SCOTIA		0	303 N INDIAN	SCOTIA	NE	68875		0	0	Gigabit capable	-98.70017675	41.46879715
School	1134070101	CENTRAL VALLEY PK - GREELEY		0	304 NORTH SHANNON STREET	GREELEY	NE	68842		0	0	Unknown	-98.52993472	41.55088917
School	1134070110	CENTRAL VALLEY PK - WOLBACH		0	610 KINGSTON AVENUE	WOLBACH	NE	68882		0	0	Unknown	-98.39112866	41.39646716
School	1134070101	CENTRAL VALLEY HIGH SCHOOL		0	304 NORTH SHANNON STREET	GREELEY	NE	68842		0	0	Unknown	-98.52993472	41.55088917
School		OMAHA HOME FOR BOYS SCHOOLS		0	4343 N 52ND ST	OMAHA	NE	68104		0	0	Gigabit capable	-95.99297802	41.2981743
School	1083925754	BOYD COUNTY ELEMENTARY (BUTTE)		0	402 BUTTE ST	BUTTE	NE	68722		0	0	Unknown	-98.84548997	42.91062735
School		BOYD COUNTY ELEMENTARY (LYNCH)		0	701 HOFFMAN ST	LYNCH	NE	68746		0	0	Unknown	-98.47120386	42.82969736
School	1083925473	BOYD COUNTY HIGH SCHOOL (SPENCER)		0	106 E GREIG ST	SPENCER	NE	68777		0	0	Unknown	-98.70061893	42.87562335
School	1083925473	BOYD COUNTY MIDDLE SCHOOL (SPENCER)		0	106 E GREIG ST	SPENCER	NE	68777		0	0	Unknown	-98.70061893	42.87562335
School	1343256265	YOUTH CARE AND BEYOND LEARNING CENTER		0	6055 COUNTRY CLUB RD	OMAHA	NE	68152		0	0	Gigabit capable	-96.15634605	41.20761128
School		SUMMERLAND ELEM SCH AT CLEARWATER		0	501 IOWA ST	CLEARWATER	NE	68726		0	0	Unknown	-98.19354271	42.17085129

CAI_Type	Location_ID	Entity_name	CMS_Number	FRN	Address	City	State	Zip_Code	Technology	Download	Upload	Classification	Longitude	Latitude
School		SUMMERLAND HIGH SCHOOL AT CLEARWATER		0	501 IOWA STREET	CLEARWATER	NE	68726		0	0	Unknown	-98.19354271	42.17085129
School	1096534876	SUMMERLAND ELEM SCH AT EWING		0	4322 N CEDAR	EWING	NE	68735		0	0	Unknown	-98.34409576	42.26194129
School	1096534876	SUMMERLAND HIGH SCH AT EWING		0	416 N SPRUCE	EWING	NE	68735		0	0	Unknown	-98.34409576	42.26194129
School		SUMMERLAND ELEM SCH AT ORCHARD		0	425 EAST 4TH ST	ORCHARD	NE	68764		0	0	Gigabit capable	-98.23761474	42.33792031
School		SUMMERLAND HIGH SCHOOL AT ORCHARD		0	425 EAST 4TH ST	ORCHARD	NE	68764		0	0	Gigabit capable	-98.23761474	42.33792031
School		SUMMERLAND HIGH SCHOOL		0	51293 857TH RD	EWING	NE	68735		0	0	Gigabit capable	-98.24485673	42.2498373
School		SUMMERLAND ELEM SCHOOL		0	51293 857TH RD	EWING	NE	68735		0	0	Gigabit capable	-98.24485673	42.2498373
School	1143483471	ELMWOOD-MURDOCK JR/SR HIGH SCH		0	300 WYOMING ST	MURDOCK	NE	68407		0	0	Gigabit capable	-96.28430005	40.92626123
School	1143468436	ELMWOOD-MURDOCK ELEM SCHOOL		0	400 WEST F ST	ELMWOOD	NE	68349		0	0	Gigabit capable	-96.30041705	40.84455821
School	1287960557	ADAMS CENTRAL JR-SR HIGH SCH		0	1090 S ADAMS CENTRAL RD	HASTINGS	NE	68901		0	0	Unknown	-98.46031158	40.56953003
School	1287956025	ADAMS CENTRAL ELEMENTARY SCHOOL		0	975 S ADAMS CENTRAL AVE	HASTINGS	NE	68901		0	0	Gigabit capable	-98.45537358	40.57068503
School	1287960022	ADAMS CENTRAL EARLY CHILDHOOD CENTER		0	512 N BRASS AVE	JUNIATA	NE	68955		0	0	Gigabit capable	-98.5017156	40.58793403
School	1077062451	AINSWORTH ELEMENTARY SCHOOL		0	520 E 2ND ST	AINSWORTH	NE	69210		0	0	Gigabit capable	-99.85617019	42.54738122
School	1077062451	AINSWORTH HIGH SCHOOL		0	520 E 2ND ST	AINSWORTH	NE	69210		0	0	Gigabit capable	-99.85617019	42.54738122
School	1077062451	AINSWORTH MIDDLE SCHOOL		0	520 E 2ND ST	AINSWORTH	NE	69210		0	0	Gigabit capable	-99.85617019	42.54738122
School	1077060625	AINSWORTH LITTLE PAWS PRESCHOOL		0	119 NORTH MAIN	AINSWORTH	NE	69210		0	0	Gigabit capable	-99.86278119	42.54606322
School		BOONE CENTRAL ELEM-ALBION		0	605 S 6TH	ALBION	NE	68620		0	0	Gigabit capable	-98.0034656	41.68785523
School		BOONE CENTRAL HIGH SCHOOL		0	605 S 6TH ST	ALBION	NE	68620		0	0	Gigabit capable	-98.0034656	41.68785523
School		BOONE CENTRAL MIDDLE SCHOOL		0	605 S 6TH	PETERSBURG	NE	68652		0	0	Gigabit capable	-98.0034656	41.68785523
School	1024063822	ALLEN ELEMENTARY SCHOOL		0	126 E 5TH	ALLEN	NE	68710		0	0	Unknown	-96.84389138	42.41240842
School	1024063822	ALLEN HIGH SCHOOL		0	126 E 5TH	ALLEN	NE	68710		0	0	Unknown	-96.84389138	42.41240842
School		ALLIANCE HIGH SCHOOL		0	1450 BOX BUTTE	ALLIANCE	NE	69301		0	0	Gigabit capable	-102.8722679	42.10908894
School	1064114613	ALLIANCE MIDDLE SCHOOL		0	11TH & LARAMIE	ALLIANCE	NE	69301		0	0	Gigabit capable	-102.8719099	42.10611994
School	1064115432	EMERSON ELEMENTARY SCHOOL		0	700 BLACK HILLS	ALLIANCE	NE	69301		0	0	Gigabit capable	-102.8812679	42.10167794
School	1064115205	GRANDVIEW ELEMENTARY SCHOOL		0	615 GRAND	ALLIANCE	NE	69301		0	0	Gigabit capable	-102.8618069	42.10074394
School		ALLIANCE EARLY CHILD ED PROG		0	616 BLACK HILLS AVENUE	ALLIANCE	NE	69301		0	0	Gigabit capable	-102.8812319	42.10045494
School	1115263169	ANSLEY ELEMENTARY SCHOOL		0	1124 CAMERON ST	ANSLEY	NE	68814		0	0	Gigabit capable	-99.37878691	41.29120308
School	1115263169	ANSLEY HIGH SCHOOL		0	1124 CAMERON ST	ANSLEY	NE	68814		0	0	Gigabit capable	-99.37878691	41.29120308
School		ARAPAHOE ELEMENTARY SCHOOL		0	610 WALNUT	ARAPAHOE	NE	68922		0	0	Gigabit capable	-99.89642292	40.3092729
School		ARAPAHOE HIGH SCHOOL		0	610 WALNUT	ARAPAHOE	NE	68922		0	0	Gigabit capable	-99.89642292	40.3092729
School	1133057960	ARCADIA ELEMENTARY SCHOOL		0	320 W OWENS ST	ARCADIA	NE	68815		0	0	Unknown	-99.12910886	41.42577811
School	1133057960	ARCADIA HIGH SCHOOL		0	320 W OWENS ST	ARCADIA	NE	68815		0	0	Unknown	-99.12910886	41.42577811
School	1034696312	ARLINGTON ELEMENTARY SCHOOL		0	705 N 9TH	ARLINGTON	NE	68002		0	0	Gigabit capable	-96.36087014	41.4577863
School	1034696312	ARLINGTON HIGH SCHOOL		0	705 N 9TH	ARLINGTON	NE	68002		0	0	Gigabit capable	-96.36010113	41.4575853
School		ARTHUR COUNTY HIGH SCHOOL		0	111 ELM ST	ARTHUR	NE	69121		0	0	Unknown	-101.6892135	41.56894596

CAI_Type	Location_ID	Entity_name	CMS_Number	FRN	Address	City	State	Zip_Code	Technology	Download	Upload	Classification	Longitude	Latitude
School		ARTHUR COUNTY ELEMENTARY SCHOOL		0	310 CEDAR	ARTHUR	NE	69121		0	0	Unknown	-101.6879685	41.57092496
School	1076998341	AUBURN HIGH SCHOOL		0	1829 CENTRAL AVE	AUBURN	NE	68305		0	0	Gigabit capable	-95.85096188	40.39172717
School	1076998341	AUBURN MIDDLE SCHOOL		0	1829 CENTRAL AVE	AUBURN	NE	68305		0	0	Gigabit capable	-95.85083988	40.39143617
School		CALVERT ELEMENTARY		0	2103 O STREET	AUBURN	NE	68305		0	0	Gigabit capable	-95.84483788	40.38311617
School		LITTLE LEARNERS PRESCHOOL		0	1906 1/2 O STREET	AUBURN	NE	68305		0	0	Gigabit capable	-95.84562088	40.38523917
School	1039957218	AURORA ELEMENTARY SCHOOL		0	300 H ST	AURORA	NE	68818		0	0	Gigabit capable	-98.0151015	40.8635901
School	1039953602	AURORA HIGH SCHOOL		0	300 M ST	AURORA	NE	68818		0	0	Gigabit capable	-98.0143015	40.8670321
School	1039957216	AURORA MIDDLE SCHOOL		0	300 L ST	AURORA	NE	68818		0	0	Gigabit capable	-98.0144865	40.8661381
School		AURORA PRESCHOOL		0	409 J STREET	AURORA	NE	68818		0	0	Gigabit capable	-98.0127735	40.8653231
School	1133052773	AXTELL ELEMENTARY SCHOOL		0	500 MAIN ST	AXTELL	NE	68924		0	0	Gigabit capable	-99.12573175	40.48088497
School	1133052773	AXTELL HIGH SCHOOL		0	500 MAIN ST	AXTELL	NE	68924		0	0	Gigabit capable	-99.12573175	40.48088497
School		BANCROFT-ROSALIE JR/SR HIGH SCHOOL		0	708 MAIN ST	BANCROFT	NE	68004		0	0	Unknown	-96.57212726	42.00912537
School		BANCROFT-ROSALIE ELEMENTARY SCHOOL		0	708 MAIN ST	BANCROFT	NE	68004		0	0	Unknown	-96.57212726	42.00912537
School	1063973010	BATTLE CREEK ELEMENTARY SCHOOL		0	305 S 4TH	BATTLE CREEK	NE	68715		0	0	Gigabit capable	-97.60009153	41.9969203
School	1063979462	BATTLE CREEK HIGH SCHOOL		0	605 WEST MARTIN ST	BATTLE CREEK	NE	68715		0	0	Gigabit capable	-97.60619753	41.9948003
School	1031958003	BEATRICE HIGH SCHOOL		0	600 ORANGE BLVD	BEATRICE	NE	68310		0	0	Gigabit capable	-96.7113071	40.26035109
School		BEATRICE MIDDLE SCHOOL		0	215 N 5TH ST	BEATRICE	NE	68310		0	0	Gigabit capable	-96.74861611	40.26786709
School	1031957558	LINCOLN ELEMENTARY SCHOOL		0	500 N 19TH	BEATRICE	NE	68310		0	0	Gigabit capable	-96.7272071	40.27097709
School	1031951024	PADDOCK LANE SCHOOL		0	1300 N 14TH ST	BEATRICE	NE	68310		0	0	Gigabit capable	-96.7354011	40.2798431
School	1031952171	STODDARD ELEMENTARY SCHOOL		0	400 S 7TH ST	BEATRICE	NE	68310		0	0	Gigabit capable	-96.7449631	40.26236909
School	1031956283	BEATRICE COMMUNITY PRESCHOOL		0	201 SOUTH CEDAR STREET	BEATRICE	NE	68310		0	0	Gigabit capable	-96.77063211	40.26370509
School	1313007938	TWO SPRINGS ELEMENTARY SCHOOL		0	3001 SPRING BLVD	BELLEVUE	NE	68123		0	0	Gigabit capable	-95.95885599	41.09743327
School	1313021430	FAIRVIEW ELEMENTARY SCHOOL		0	14110 TREGARON DRIVE	BELLEVUE	NE	68123		0	0	Gigabit capable	-95.94143598	41.10261528
School	1313048375	AVERY ELEMENTARY SCHOOL		0	2107 AVERY RD	BELLEVUE	NE	68005		0	0	Gigabit capable	-95.92195198	41.16443129
School	1313024865	BELLELAIRE ELEMENTARY SCHOOL		0	1200 MISSION AVE WEST	BELLEVUE	NE	68005		0	0	Unknown	-95.91008198	41.13706628
School	1313017523	BELLEVUE EAST SR HIGH SCHOOL		0	1401 HIGH SCHOOL DR	BELLEVUE	NE	68005		0	0	Unknown	-95.90346198	41.14664828
School	1313028146	BELLEVUE WEST SR HIGH SCHOOL		0	1501 THURSTON AVE	BELLEVUE	NE	68123		0	0	Unknown	-95.93653999	41.16263128
School	1313039493	BERTHA BARBER ELEMENTARY SCH		0	1402 MAIN ST	BELLEVUE	NE	68005		0	0	Unknown	-95.89152197	41.14589428
School	1313039211	BETZ ELEMENTARY SCHOOL		0	605 W 27TH AVE	BELLEVUE	NE	68005		0	0	Unknown	-95.90088297	41.13001428
School	1313028627	BIRCHCREST ELEMENTARY SCHOOL		0	1212 FAIRFAX DR	BELLEVUE	NE	68005		0	0	Gigabit capable	-95.91402598	41.14782228
School	1313023314	CENTRAL ELEMENTARY SCHOOL		0	510 W 22ND AVE	BELLEVUE	NE	68005		0	0	Unknown	-95.89937698	41.13792428
School	1313043814	CHAP CENTER		0	1201 GREGG RD	BELLEVUE	NE	68005		0	0	Unknown	-95.90998098	41.15923029
School		FORT CROOK ELEMENTARY SCHOOL		0	12501 S 25TH ST	BELLEVUE	NE	68123		0	0	Gigabit capable	-95.94685599	41.12123028
School		LEMAY ELEMENTARY SCHOOL		0	2726 KENNEDY DR	BELLEVUE	NE	68123		0	0	Gigabit capable	-95.95138799	41.13002228
School	1313031166	LOGAN FONTENELLE MIDDLE SCHOOL		0	701 KAYLEEN DR SOUTH	BELLEVUE	NE	68005		0	0	Gigabit capable	-95.91387798	41.15436028
School	1313027916	BELLEVUE MISSION MIDDLE SCHOOL		0	2202 WASHINGTON ST	BELLEVUE	NE	68005		0	0	Unknown	-95.89740997	41.13719228
School		PETER SARPY ELEMENTARY SCHOOL		0	2908 VANDENBERG AVE	BELLEVUE	NE	68123		0	0	Gigabit capable	-95.95817099	41.12291828

CAI_Type	Location_ID	Entity_name	CMS_Number	FRN	Address	City	State	Zip_Code	Technology	Download	Upload	Classification	Longitude	Latitude
School	1313041865	TWIN RIDGE ELEMENTARY SCHOOL		0	1400 SUNBURY DR	BELLEVUE	NE	68005		0	0	Gigabit capable	-95.92306598	41.14537728
School		WAKE ROBIN ELEMENTARY SCHOOL		0	700 LINCOLN RD SOUTH	BELLEVUE	NE	68005		0	0	Unknown	-95.90974798	41.15412729
School	1313031256	LEONARD LAWRENCE ELEM SCHOOL		0	13204 S 29TH ST	BELLEVUE	NE	68123		0	0	Unknown	-95.95599399	41.11386128
School	1313031103	LEWIS & CLARK MIDDLE SCHOOL		0	13502 S 38TH ST	BELLEVUE	NE	68123		0	0	Gigabit capable	-95.97254799	41.11012427
School	1313061185	BELLEVUE ELEMENTARY SCHOOL		0	12001 TIMBERRIDGE DR	BELLEVUE	NE	68133		0	0	Unknown	-95.991308	41.12700828
School	1343414634	BENNINGTON ELEMENTARY SCHOOL		0	11620 N 156TH ST	BENNINGTON	NE	68007		0	0	Gigabit capable	-96.15909407	41.3654313
School	1343453457	BENNINGTON HIGH SCHOOL		0	16610 BENNINGTON ROAD	BENNINGTON	NE	68007		0	0	Unknown	-96.17637508	41.3652193
School	1343456305	PINE CREEK ELEMENTARY		0	7801 N HWS CLEVELAND BLVD	BENNINGTON	NE	68007		0	0	Gigabit capable	-96.16850807	41.3296973
School	1343362980	HERITAGE ELEMENTARY		0	9950 ROSEWATER PARKWAY	BENNINGTON	NE	68007		0	0	Gigabit capable	-96.15232707	41.3489343
School	1343439872	BENNINGTON MIDDLE SCHOOL		0	11201 NORTH 168 ST	BENNINGTON	NE	68007		0	0	Gigabit capable	-96.17654007	41.3637933
School		ANCHOR POINTE ELEMENTARY		0	17007 NORTH HWS CLEVELAND BLVD	BENNINGTON	NE	68007		0	0	Gigabit capable	-96.17961307	41.32377329
School		BERTRAND ELEMENTARY SCHOOL		0	503 SCHOOL ST	BERTRAND	NE	68927		0	0	Unknown	-99.63168888	40.52240795
School		BERTRAND HIGH SCHOOL		0	503 SCHOOL ST	BERTRAND	NE	68927		0	0	Unknown	-99.63168888	40.52240795
School		BLAIR ARBOR PARK INTERMEDIATE SCHOOL		0	1717 ADAMS ST	BLAIR	NE	68008		0	0	Gigabit capable	-96.13798809	41.55097133
School		BLAIR HIGH SCHOOL		0	440 N 10TH ST	BLAIR	NE	68008		0	0	Gigabit capable	-96.12427308	41.54777233
School	1034689142	BLAIR NORTH ELEMENTARY SCHOOL		0	1326 PARK ST	BLAIR	NE	68008		0	0	Gigabit capable	-96.13217708	41.54848033
School	1034690053	BLAIR SOUTH ELEMENTARY SCHOOL		0	1616 BUTLER ST	BLAIR	NE	68008		0	0	Gigabit capable	-96.13675608	41.53739333
School	1034688440	GERALD OTTE BLAIR MIDDLE SCH		0	555 JACKSON ST	BLAIR	NE	68008		0	0	Gigabit capable	-96.12071408	41.54608033
School		DEERFIELD ELEMENTARY SCHOOL		0	1100 DEERFIELD BLV	BLAIR	NE	68008		0	0	Gigabit capable	-96.14820609	41.55537733
School		BLOOMFIELD ELEMENTARY SCHOOL		0	514 S MCNAMARA	BLOOMFIELD	NE	68718		0	0	Gigabit capable	-97.64189061	42.59296839
School	1121987582	BLOOMFIELD JR-SR HIGH SCHOOL		0	311 E BENTON	BLOOMFIELD	NE	68718		0	0	Gigabit capable	-97.64309361	42.59491739
School	1021241673	BLUE HILL ELEMENTARY SCHOOL		0	606 S SYCAMORE	BLUE HILL	NE	68930		0	0	Gigabit capable	-98.45019456	40.32677199
School	1021241673	BLUE HILL HIGH SCHOOL		0	606 S SYCAMORE	BLUE HILL	NE	68930		0	0	Gigabit capable	-98.45019456	40.32677199
School	1052790524	BRADY ELEMENTARY SCHOOL		0	112 E POPLETON AVE	BRADY	NE	69123		0	0	Gigabit capable	-100.3640801	41.02417897
School	1052790524	BRADY HIGH SCHOOL		0	112 E POPLETON AVE	BRADY	NE	69123		0	0	Gigabit capable	-100.3640801	41.02417897
School	1140130746	BURWELL ELEMENTARY SCHOOL		0	204 S 4TH	BURWELL	NE	68823		0	0	Gigabit capable	-99.1290089	41.78057017
School	1140131433	BURWELL JR-SR HIGH SCHOOL		0	190 1ST	BURWELL	NE	68823		0	0	Gigabit capable	-99.1274889	41.77897817
School	1108063260	CEDAR BLUFFS ELEMENTARY SCHOOL		0	110 E MAIN ST	CEDAR BLUFFS	NE	68015		0	0	Unknown	-96.60869219	41.39743728
School	1108063259	CEDAR BLUFFS SECONDARY SCHOOL		0	110 E MAIN ST	CEDAR BLUFFS	NE	68015		0	0	Unknown	-96.60782319	41.39744128
School	1133587631	CENTRAL CITY HIGH SCHOOL		0	1510 28TH ST	CENTRAL CITY	NE	68826		0	0	Gigabit capable	-97.99995753	41.10402314
School	1133587631	CENTRAL CITY MIDDLE SCHOOL		0	2815 17TH AVE	CENTRAL CITY	NE	68826		0	0	Gigabit capable	-97.99990253	41.10294714
School	1133587206	CENTRAL CITY ELEMENTARY SCHOOL		0	1711 15TH AVE	CENTRAL CITY	NE	68826		0	0	Gigabit capable	-97.99827753	41.11423114
School	1108066252	ELEMENTARY SCHOOL AT CERESCO		0	114 S THIRD	CERESCO	NE	68017		0	0	Gigabit capable	-96.64702817	41.05974722
School	1108062253	ELEMENTARY SCH AT VALPARAISO		0	406 E THIRD	VALPARAISO	NE	68065		0	0	Gigabit capable	-96.82767222	41.08115321
School	1011802703	SECONDARY SCH AT RAYMOND		0	1800 W AGNEW RD	RAYMOND	NE	68428		0	0	Unknown	-96.74689219	41.02281221

CAI_Type	Location_ID	Entity_name	CMS_Number	FRN	Address	City	State	Zip_Code	Technology	Download	Upload	Classification	Longitude	Latitude
School	1011802703	INTERMEDIATE SCHOOL AT JR/SR HIGH SCHOOL		0	1800 W AGNEW RD	RAYMOND	NE	68428		0	0	Unknown	-96.74689219	41.02281221
School		RAYMOND CENTRAL PRESCHOOL		0	1800 W AGNEW ROAD	RAYMOND	NE	68428		0	0	Unknown	-96.74753119	41.02333021
School	1092238641	CHADRON SENIOR HIGH SCHOOL		0	901 CEDAR	CHADRON	NE	69337		0	0	Gigabit capable	-102.994178	42.82200103
School	1393651386	CHADRON PRIMARY		0	732 ANN ST	CHADRON	NE	69337		0	0	Gigabit capable	-102.995426	42.82356703
School	1092236413	CHADRON INTERMEDIATE		0	450 W NORFOLK	CHADRON	NE	69337		0	0	Unknown	-103.00387	42.84023803
School		CHADRON MIDDLE SCHOOL		0	551 E 6TH ST	CHADRON	NE	69337		0	0	Gigabit capable	-102.995194	42.82460203
School		CHAMBERS ELEMENTARY SCHOOL		0	201 SOUTH A ST	CHAMBERS	NE	68725		0	0	Unknown	-98.75107085	42.20338625
School		CHAMBERS HIGH SCHOOL		0	201 SOUTH A ST	CHAMBERS	NE	68725		0	0	Unknown	-98.75107085	42.20338625
School	1050800548	CLARKSON ELEMENTARY SCHOOL		0	649 CHERRY ST	CLARKSON	NE	68629		0	0	Gigabit capable	-97.12382637	41.71966329
School	1050800548	CLARKSON JR-SR HIGH SCHOOL		0	649 CHERRY ST	CLARKSON	NE	68629		0	0	Gigabit capable	-97.12382637	41.71966329
School	1040468167	CODY-KILGORE ELEMENTARY SCHOOL		0	100 NTH BURLINGTON STREET	KILGORE	NE	69216		0	0	Gigabit capable	-100.9549675	42.9394182
School	1040466223	CODY-KILGORE HIGH SCHOOL		0	360 W 4TH ST	CODY	NE	69211		0	0	Unknown	-101.2486786	42.93801018
School	1040466223	CODY-KILGORE MIDDLE SCHOOL		0	360 WEST 4TH STREET	CODY	NE	69211		0	0	Unknown	-101.2486786	42.93801018
School		EMERSON ELEMENTARY SCHOOL		0	2410 20TH ST	COLUMBUS	NE	68602		0	0	Gigabit capable	-97.3571134	41.43653823
School		COLUMBUS MIDDLE SCHOOL		0	2200 26TH ST	COLUMBUS	NE	68602		0	0	Gigabit capable	-97.3547274	41.44198824
School	1287964300	LOST CREEK ELEMENTARY SCH		0	3772 33RD AVE	COLUMBUS	NE	68602		0	0	Gigabit capable	-97.3692734	41.45274824
School		NORTH PARK ELEMENTARY		0	2200 31ST ST	COLUMBUS	NE	68602		0	0	Gigabit capable	-97.3539534	41.44651124
School	1287964983	COLUMBUS HIGH SCHOOL		0	3434 DISCOVERER DRIVE	COLUMBUS	NE	68602		0	0	Gigabit capable	-97.3707174	41.45758324
School	1287974737	WEST PARK ELEMENTARY		0	4100 ADAMY ST	COLUMBUS	NE	68602		0	0	Gigabit capable	-97.3786624	41.43639723
School	1287970044	CENTENNIAL ELEMENTARY SCHOOL		0	500 CENTENNIAL ST	COLUMBUS	NE	68602		0	0	Gigabit capable	-97.33382939	41.41845923
School	1287972153	PATHWAYS BEYOND/EARLY STEPS TO SUCCESS BUILDING		0	2508 27TH STREET	COLUMBUS	NE	68602		0	0	Gigabit capable	-97.3583944	41.44254024
School		KRAMER EDUCATION CENTER		0	2410 16TH STREET	COLUMBUS	NE	68602		0	0	Gigabit capable	-97.3573394	41.43270223
School		COZAD HIGH SCHOOL		0	1710 MERIDIAN AVE	COZAD	NE	69130		0	0	Unknown	-99.98513201	40.86770397
School		COZAD MIDDLE SCHOOL		0	1810 MERIDIAN AVE	COZAD	NE	69130		0	0	Gigabit capable	-99.98544601	40.86893297
School	1100447580	COZAD ELEMENTARY SCHOOL		0	420 EAST 14TH STREET	COZAD	NE	69130		0	0	Unknown	-99.98065001	40.86569097
School		COZAD EARLY EDUCATION CENTER		0	420 WEST 14TH STREET	COZAD	NE	69130		0	0	Unknown	-99.99152601	40.86544597
School		CRAWFORD ELEMENTARY SCHOOL		0	908 5TH ST	CRAWFORD	NE	69339		0	0	Unknown	-103.4076891	42.68052998
School	1092234602	CRAWFORD HIGH SCHOOL		0	908 5TH ST	CRAWFORD	NE	69339		0	0	Unknown	-103.4066271	42.68048298
School	1121987627	CREIGHTON COMMUNITY HIGH SCH		0	1609 REDICK AVE	CREIGHTON	NE	68729		0	0	Gigabit capable	-97.90567567	42.45666235
School	1121987627	CREIGHTON ELEMENTARY SCHOOL		0	1609 REDICK AVE	CREIGHTON	NE	68729		0	0	Gigabit capable	-97.90567567	42.45666235
School	1121975558	CROFTON ELEMENTARY SCHOOL		0	1301 W 5TH ST	CROFTON	NE	68730		0	0	Unknown	-97.49991059	42.72948542
School	1121977250	CROFTON HIGH SCHOOL		0	89048 N HWY 121	CROFTON	NE	68730		0	0	Unknown	-97.5044186	42.73679242
School	1119115287	DESHLER ELEMENTARY SCHOOL		0	1402 3RD ST	DESHLER	NE	68340		0	0	Gigabit capable	-97.72354335	40.13420201
School	1119115287	DESHLER HIGH SCHOOL		0	1402 3RD ST	DESHLER	NE	68340		0	0	Gigabit capable	-97.72354335	40.13420201
School	1067382013	TRI COUNTY JR-SR HIGH SCHOOL		0	72520 HWY 103	DEWITT	NE	68341		0	0	Gigabit capable	-96.91755716	40.33685109
School	1067382013	TRI COUNTY ELEMENTARY SCHOOL		0	72520 HWY 103	DEWITT	NE	68341		0	0	Gigabit capable	-96.91755716	40.33685109
School	1090396112	HAYES CENTER ELEMENTARY SCHOOL		0	318 DANIELS AVE	HAYES CENTER	NE	69032		0	0	Unknown	-101.0161212	40.51058185

CAI_Type	Location_ID	Entity_name	CMS_Number	FRN	Address	City	State	Zip_Code	Technology	Download	Upload	Classification	Longitude	Latitude
School	1090395999	HAYES CENTER SECONDARY SCHOOL		0	501 TROTH ST	HAYES CENTER	NE	69032		0	0	Unknown	-101.0178332	40.51148585
School	1029460179	UMO N HO N NATION ELEM SCHOOL		0	470 MAIN ST	MACY	NE	68039		0	0	Unknown	-96.35515221	42.1133334
School	1029460179	UMO N HO N NATION HIGH SCHOOL		0	470 MAIN ST	MACY	NE	68039		0	0	Unknown	-96.35515221	42.1133334
School	1029460179	UMO N HO N NATION MIDDLE SCH		0	470 MAIN ST	MACY	NE	68039		0	0	Unknown	-96.35515221	42.1133334
School	1071619449	CENTURA ELEMENTARY SCHOOL		0	201 N HWY 11	CAIRO	NE	68824		0	0	Unknown	-98.61708768	41.06229709
School	1071619449	CENTURA SECONDARY SCHOOL		0	201 N HWY 11	CAIRO	NE	68824		0	0	Unknown	-98.61708768	41.06229709
School	1058181512	DORCHESTER ELEMENTARY SCHOOL		0	506 W 9TH	DORCHESTER	NE	68343		0	0	Gigabit capable	-97.11959824	40.64935313
School	1058181512	DORCHESTER HIGH SCHOOL		0	506 W 9TH	DORCHESTER	NE	68343		0	0	Gigabit capable	-97.11959824	40.64935313
School	1071621116	ELBA ELEMENTARY SCHOOL		0	711 CAROLINE ST	ELBA	NE	68835		0	0	Unknown	-98.56662369	41.28349313
School	1071621116	ELBA SECONDARY SCHOOL		0	711 CAROLINE ST	ELBA	NE	68835		0	0	Unknown	-98.56662369	41.28349313
School	1023355581	ELGIN ELEMENTARY SCHOOL		0	101 N 4TH ST	ELGIN	NE	68636		0	0	Gigabit capable	-98.08040365	41.98359227
School	1023355581	ELGIN HIGH SCHOOL		0	101 N 4TH ST	ELGIN	NE	68636		0	0	Gigabit capable	-98.08040365	41.98359227
School	1343306550	SPRING RIDGE ELEMENTARY		0	17830 SHADOW RIDGE DR	OMAHA	NE	68130		0	0	Gigabit capable	-96.19486207	41.24586328
School	1343334810	ELKHORN HIGH SCHOOL		0	1401 VETERANS DR	ELKHORN	NE	68022		0	0	Gigabit capable	-96.22834008	41.27188628
School	1343369735	SKYLINE ELEMENTARY SCHOOL		0	400 S 210TH ST	ELKHORN	NE	68022		0	0	Gigabit capable	-96.24442508	41.25455028
School	1343258752	FIRE RIDGE ELEMENTARY SCHOOL		0	19660 FARNAM ST	ELKHORN	NE	68022		0	0	Gigabit capable	-96.22305308	41.25806428
School	1343342278	ELKHORN MIDDLE SCHOOL		0	3200 N 207TH PLAZA	ELKHORN	NE	68022		0	0	Gigabit capable	-96.23999908	41.28724428
School	1343255943	HILLRISE ELEMENTARY SCHOOL		0	20110 HOPPER ST	ELKHORN	NE	68022		0	0	Gigabit capable	-96.22768608	41.28998529
School	1343265777	WESTRIDGE ELEMENTARY SCHOOL		0	3100 N 206TH ST	ELKHORN	NE	68022		0	0	Gigabit capable	-96.23839008	41.28686328
School	1343331603	MANCHESTER ELEMENTARY SCHOOL		0	2750 N HWS CLEVELAND BLVD	OMAHA	NE	68116		0	0	Gigabit capable	-96.18608007	41.28381629
School	1343347698	ELKHORN RIDGE MIDDLE SCHOOL		0	17880 MARCY ST	OMAHA	NE	68118		0	0	Gigabit capable	-96.19331307	41.25171028
School	1343432789	WEST DODGE STATION ELEMENTARY		0	18480 CALIFORNIA ST	ELKHORN	NE	68022		0	0	Gigabit capable	-96.20465507	41.26564128
School	1343282294	ELKHORN SOUTH HIGH SCHOOL		0	20303 BLUE SAGE PARKWAY	OMAHA	NE	68130		0	0	Gigabit capable	-96.23268208	41.24252628
School	1343440614	ELKHORN VALLEY VIEW MIDDLE SCHOOL		0	1313 S 208TH ST	ELKHORN	NE	68022		0	0	Gigabit capable	-96.24101908	41.24619428
School	1343449824	SAGEWOOD ELEMENTARY SCHOOL		0	4910 N 177TH ST	OMAHA	NE	68116		0	0	Gigabit capable	-96.19250407	41.30325029
School	1343327913	WEST BAY ELEMENTARY SCHOOL		0	3220 S 188TH AVE	OMAHA	NE	68130		0	0	Unknown	-96.21164507	41.22938828
School	1343449854	ELKHORN GRANDVIEW MIDDLE SCHOOL		0	17801 GRAND AVENUE	OMAHA	NE	68116		0	0	Gigabit capable	-96.19444107	41.30125529
School	1343442643	ARBOR VIEW ELEMENTARY SCHOOL		0	5115 N 208TH ST	ELKHORN	NE	68022		0	0	Gigabit capable	-96.23779608	41.30501429
School		BLUE SAGE ELEMENTARY		0	3600 S 215TH STREET	ELKHORN	NE	68022		0	0	Gigabit capable	-96.25250008	41.22431727
School		ELKHORN NORTH HIGH SCHOOL		0	17800 GEORGE MILLER PARKWAY	OMAHA	NE	68116		0	0	Gigabit capable	-96.19370207	41.29807529
School		WOODBROOK ELEMENTARY SCHOOL		0	18520 PURPLE MARTIN PARKWAY	ELKHORN	NE	68022		0	0	Unknown	-96.20589408	41.31596229
School		ELKHORN NORTH RIDGE MIDDLE SCHOOL		0	18330 PURPLE MARTIN PARKWAY	OMAHA	NE	68022		0	0	Unknown	-96.20255708	41.31617229
School	1033890944	ELM CREEK ELEMENTARY SCHOOL		0	230 EAST CALKINS AVENUE	ELM CREEK	NE	68836		0	0	Gigabit capable	-99.37131984	40.72024599
School	1033890944	ELM CREEK HIGH SCHOOL		0	230 EAST CALKINS AVENUE	ELM CREEK	NE	68836		0	0	Gigabit capable	-99.37131984	40.72024599

CAI_Type	Location_ID	Entity_name	CMS_Number	FRN	Address	City	State	Zip_Code	Technology	Download	Upload	Classification	Longitude	Latitude
School		ELWOOD ELEMENTARY SCHOOL		0	502 FIRST AVE	ELWOOD	NE	68937		0	0	Gigabit capable	-99.86495695	40.58820394
School		ELWOOD HIGH SCHOOL		0	502 FIRST AVE	ELWOOD	NE	68937		0	0	Gigabit capable	-99.86527795	40.58773494
School		CENTRAL ELEMENTARY SCHOOL		0	808 F ST	FAIRBURY	NE	68352		0	0	Gigabit capable	-97.1781922	40.13962405
School	1067382714	FAIRBURY JR-SR HIGH SCHOOL		0	1501 9TH ST	FAIRBURY	NE	68352		0	0	Gigabit capable	-97.1650202	40.14139005
School	1067382700	JEFFERSON INTERMEDIATE SCHOOL		0	924 K STREET	FAIRBURY	NE	68352		0	0	Gigabit capable	-97.1707432	40.14133405
School	1111047234	FALLS CITY SENIOR HIGH		0	1400 FULTON	FALLS CITY	NE	68355		0	0	Unknown	-95.59478278	40.05905613
School	1111044844	FALLS CITY NORTH ELEMENTARY		0	2500 CHASE ST	FALLS CITY	NE	68355		0	0	Unknown	-95.60374878	40.07029713
School	1111048318	FALLS CITY SOUTH ELEMENTARY		0	1000 FULTON ST	FALLS CITY	NE	68355		0	0	Unknown	-95.59524578	40.05562313
School	1111044933	FALLS CITY MIDDLE SCHOOL		0	1415 MORTON ST	FALLS CITY	NE	68355		0	0	Unknown	-95.59975778	40.05964113
School		FORT CALHOUN ELEMENTARY SCHOOL		0	1120 MONROE ST	FORT CALHOUN	NE	68023		0	0	Gigabit capable	-96.02164104	41.45636132
School	1034686184	FORT CALHOUN JR-SR HIGH SCHOOL		0	5876 COUNTY ROAD P43	FORT CALHOUN	NE	68023		0	0	Gigabit capable	-96.02839205	41.46371333
School	1393797637	CLARMAR ELEMENTARY SCHOOL		0	1865 E 19TH ST	FREMONT	NE	68025		0	0	Gigabit capable	-96.47310116	41.44689929
School		DAVENPORT SCHOOL		0	940 MICHAEL ST	FREMONT	NE	68025		0	0	Gigabit capable	-96.51377817	41.43915129
School	1287829109	GRANT ELEMENTARY SCHOOL		0	226 N GRANT ST	FREMONT	NE	68025		0	0	Gigabit capable	-96.48111216	41.43077429
School	1287833224	HOWARD ELEMENTARY SCHOOL		0	240 N HOWARD ST	FREMONT	NE	68025		0	0	Gigabit capable	-96.46798016	41.43084429
School		FREMONT MIDDLE SCHOOL		0	540 JOHNSON RD	FREMONT	NE	68025		0	0	Gigabit capable	-96.45056016	41.43394529
School		LINDEN ELEMENTARY SCHOOL		0	735 W LINDEN ST	FREMONT	NE	68025		0	0	Gigabit capable	-96.50592917	41.44131129
School	1287823608	FREMONT SENIOR HIGH SCHOOL		0	1750 N LINCOLN AVE	FREMONT	NE	68025		0	0	Gigabit capable	-96.47656316	41.44584529
School	1287827693	WASHINGTON ELEMENTARY SCHOOL		0	515 S BROAD ST	FREMONT	NE	68025		0	0	Gigabit capable	-96.50035017	41.42528329
School	1287821320	BELL FIELD ELEMENTARY SCHOOL		0	1240 E 11TH STREET	FREMONT	NE	68025		0	0	Gigabit capable	-96.48078016	41.43993229
School	1287822895	MILLIKEN PARK ELEMENTARY SCH		0	2950 DALE ST	FREMONT	NE	68025		0	0	Gigabit capable	-96.51408518	41.45728229
School	1287824452	JOHNSON CROSSING ACADEMIC CENTER (5-6)		0	200 JOHNSON ROAD	FREMONT	NE	68025		0	0	Gigabit capable	-96.45259416	41.43072529
School		YOUNG ADULT PROGRAM		0	130 E 9TH STREET	FREMONT	NE	68025		0	0	Gigabit capable	-96.49710117	41.43827429
School		PATHFINDER PROGRAM		0	130 EAST 9TH STREET	FREMONT	NE	68025		0	0	Gigabit capable	-96.49710117	41.43827429
School		SIXPENCE PRESCHOOL		0	445 EAST 1ST STREET	FREMONT	NE	68025		0	0	Gigabit capable	-96.49335117	41.42980229
School	1015184959	GARDEN COUNTY JUNIOR/SENIOR HIGH SCHOOL		0	200 W 4TH ST	OSHKOSH	NE	69154		0	0	Gigabit capable	-102.3506527	41.40457889
School		GARDEN COUNTY ELEMENTARY SCH		0	800 WEST 2ND	OSHKOSH	NE	69154		0	0	Gigabit capable	-102.3486067	41.41029489
School		GIBBON ELEMENTARY SCHOOL		0	1030 COURT STREET	GIBBON	NE	68840		0	0	Gigabit capable	-98.8480127	40.73835103
School		GIBBON HIGH SCHOOL		0	1030 COURT STREET	GIBBON	NE	68840		0	0	Gigabit capable	-98.8480127	40.73835103
School	1039952709	GILTNER ELEMENTARY SCHOOL		0	#2 WEST 6TH RD	GILTNER	NE	68841		0	0	Gigabit capable	-98.15093353	40.77126608
School	1039952709	GILTNER HIGH SCHOOL		0	#2 WEST 6TH RD	GILTNER	NE	68841		0	0	Gigabit capable	-98.15093353	40.77126608
School		DUDLEY ELEMENTARY SCHOOL		0	1311 AVENUE G	GOTHENBURG	NE	69138		0	0	Gigabit capable	-100.1569261	40.93136897
School		GOTHENBURG SECONDARY SCHOOL		0	1322 AVENUE I	GOTHENBURG	NE	69138		0	0	Gigabit capable	-100.1553201	40.93207697
School		SWEDE PRESCHOOL ACADEMY		0	1311 AVENUE G	GOTHENBURG	NE	69138		0	0	Gigabit capable	-100.1553201	40.93207697
School	1313035850	GRETNA MIDDLE SCHOOL		0	11705 SOUTH 216TH STREET	GRETNA	NE	68028		0	0	Gigabit capable	-96.25151107	41.13408526
School	1313058594	GRETNA ELEMENTARY SCHOOL		0	801 SOUTH ST	GRETNA	NE	68028		0	0	Gigabit capable	-96.24975607	41.13551226
School	1313050662	GRETNA HIGH SCHOOL		0	11335 S 204TH STREET	GRETNA	NE	68028		0	0	Gigabit capable	-96.23202406	41.14254526

CAI_Type	Location_ID	Entity_name	CMS_Number	FRN	Address	City	State	Zip_Code	Technology	Download	Upload	Classification	Longitude	Latitude
School	1313056481	SQUIRE JOHN THOMAS ELEMENTARY		0	11221 NORTHRIDGE DRIVE	GRETNA	NE	68028		0	0	Gigabit capable	-96.22651306	41.14581226
School	1313017056	PALISADES ELEMENTARY SCHOOL		0	16820 CHUTNEY DR	OMAHA	NE	68136		0	0	Gigabit capable	-96.17860505	41.16567327
School	1313059793	WHITETAIL CREEK ELEMENTARY		0	19110 GREENLEAF STREET	OMAHA	NE	68136		0	0	Gigabit capable	-96.21445906	41.17846727
School	1313073341	ASPEN CREEK MIDDLE SCHOOL		0	18414 SUMMIT DRIVE	OMAHA	NE	68136		0	0	Gigabit capable	-96.20410806	41.15383927
School	1313073547	ASPEN CREEK ELEMENTARY SCHOOL		0	10325 SOUTH 188TH STREET	OMAHA	NE	68136		0	0	Gigabit capable	-96.20770206	41.15532027
School		FALLING WATERS ELEMENTARY SCHOOL		0	5909 S 200TH AVE	OMAHA	NE	68135		0	0	Gigabit capable	-96.22698107	41.19853727
School		HARVEST HILLS ELEMENTARY SCHOOL		0	19125 FIR STREET	GRETNA	NE	68028		0	0	Gigabit capable	-96.21305306	41.13338826
School	1039952477	HAMPTON ELEMENTARY SCHOOL		0	458 5TH ST	HAMPTON	NE	68843		0	0	Gigabit capable	-97.88917147	40.88299811
School	1039952477	HAMPTON HIGH SCHOOL		0	458 5TH ST	HAMPTON	NE	68843		0	0	Gigabit capable	-97.88915247	40.88223311
School	1046299046	HARTINGTON-NEWCASTLE ELEM AT HARTINGTON		0	501 S BROADWAY	HARTINGTON	NE	68739		0	0	Unknown	-97.26394752	42.61531142
School	1046299046	HARTINGTON NEWCASTLE HIGH SCHOOL		0	501 S BROADWAY	HARTINGTON	NE	68739		0	0	Unknown	-97.26394752	42.61531142
School	1024066766	HARTINGTON-NEWCASTLE ELEM AT NEWCASTLE		0	509 ANNIE ST	NEWCASTLE	NE	68757		0	0	Unknown	-96.87589042	42.65281145
School	1074571386	HARVARD ELEMENTARY SCHOOL		0	506 E NORTH ST	HARVARD	NE	68944		0	0	Unknown	-98.0908655	40.62221306
School	1074571386	HARVARD HIGH SCHOOL		0	506 E NORTH ST	HARVARD	NE	68944		0	0	Unknown	-98.0908655	40.62221306
School	1074571386	HARVARD MIDDLE SCHOOL		0	506 EAST NORTH STREET	HARVARD	NE	68944		0	0	Unknown	-98.0908655	40.62221306
School	1287955819	ALCOTT ELEMENTARY SCHOOL		0	313 N CEDAR	HASTINGS	NE	68901		0	0	Gigabit capable	-98.37684457	40.58657404
School	1287957374	HASTINGS SENIOR HIGH SCHOOL		0	1100 W 14TH ST	HASTINGS	NE	68901		0	0	Gigabit capable	-98.39481157	40.60182904
School	1287956811	HAWTHORNE ELEMENTARY SCHOOL		0	2200 W 9TH ST	HASTINGS	NE	68901		0	0	Gigabit capable	-98.41309858	40.59427704
School	1287953231	HASTINGS MIDDLE SCHOOL		0	201 N MARIAN ROAD	HASTINGS	NE	68901		0	0	Gigabit capable	-98.42218858	40.58590803
School	1287947019	LINCOLN ELEMENTARY SCHOOL		0	720 S FRANKLIN	HASTINGS	NE	68901		0	0	Gigabit capable	-98.39804457	40.57628104
School	1287944094	LONGFELLOW ELEMENTARY SCHOOL		0	828 N HASTINGS AVE	HASTINGS	NE	68901		0	0	Gigabit capable	-98.38918357	40.59326604
School	1287951892	RAYMOND A WATSON ELEM SCHOOL		0	1720 N CRANE	HASTINGS	NE	68901		0	0	Gigabit capable	-98.41008058	40.60355104
School	1109457828	HAY SPRINGS ELEMENTARY SCHOOL		0	407 N BAKER ST	HAY SPRINGS	NE	69347		0	0	Gigabit capable	-102.6881449	42.68721303
School	1109457815	HAY SPRINGS HIGH SCHOOL		0	407 N BAKER ST	HAY SPRINGS	NE	69347		0	0	Gigabit capable	-102.6881569	42.68764103
School	1109457828	HAY SPRINGS EARLY CHILDHOOD		0	407 N BAKER ST	HAY SPRINGS	NE	69347		0	0	Gigabit capable	-102.6881449	42.68721303
School	1109457815	HAY SPRINGS MIDDLE SCHOOL		0	407 N BAKER ST	HAY SPRINGS	NE	69347		0	0	Gigabit capable	-102.6881569	42.68764103
School	1064115621	HEMINGFORD ELEMENTARY SCHOOL		0	911 NIOBRARA ST	HEMINGFORD	NE	69348		0	0	Unknown	-103.078471	42.32202996
School	1064115621	HEMINGFORD HIGH SCHOOL		0	911 NIOBRARA ST	HEMINGFORD	NE	69348		0	0	Unknown	-103.079315	42.32205396
School	1052792143	HERSHEY ELEMENTARY SCHOOL		0	301 S LINCOLN	HERSHEY	NE	69143		0	0	Unknown	-101.0013203	41.15610995
School	1052792143	HERSHEY HIGH SCHOOL		0	301 S LINCOLN	HERSHEY	NE	69143		0	0	Unknown	-101.0013203	41.15610995
School	1037450943	HOLDREGE HIGH SCHOOL		0	600 12TH AVE	HOLDREGE	NE	68949		0	0	Unknown	-99.37313181	40.44739895
School	1037450574	HOLDREGE MIDDLE SCHOOL		0	600 14TH AVE	HOLDREGE	NE	68949		0	0	Unknown	-99.3722708	40.44956395
School		HOLDREGE PUBLIC SCHOOLS EARLY CHILDHOOD ED CTR		0	1700 BROADWAY ST	HOLDREGE	NE	68949		0	0	Gigabit capable	-99.38681881	40.45130595
School		HOLDREGE ELEMENTARY SCHOOL		0	1700 BROADWAY ST	HOLDREGE	NE	68949		0	0	Gigabit capable	-99.38681881	40.45130595
School		HOMER ELEMENTARY SCHOOL		0	212 S 3RD	HOMER	NE	68030		0	0	Unknown	-96.49420227	42.31907443

CAI_Type	Location_ID	Entity_name	CMS_Number	FRN	Address	City	State	Zip_Code	Technology	Download	Upload	Classification	Longitude	Latitude
School		HOMER HIGH SCHOOL		0	212 S 3RD	HOMER	NE	68030		0	0	Unknown	-96.49420227	42.31907443
School		LINDSAY ATTENDANCE CENTER		0	306 PINE ST	LINDSAY	NE	68644		0	0	Gigabit capable	-97.69343452	41.70253425
School	1287978547	HUMPHREY ELEMENTARY SCHOOL		0	405 SOUTH 7TH STREET	HUMPHREY	NE	68642		0	0	Gigabit capable	-97.49028646	41.68855026
School	1287978547	HUMPHREY JR-SR HIGH SCHOOL		0	405 SOUTH 7TH STREET	HUMPHREY	NE	68642		0	0	Gigabit capable	-97.49028646	41.68855026
School	1072713508	HYANNIS ELEMENTARY SCHOOL		0	332 E HWY 2	HYANNIS	NE	69350		0	0	Unknown	-101.7513736	41.99759301
School	1072713508	HYANNIS HIGH SCHOOL		0	332 EAST HWY 2	HYANNIS	NE	69350		0	0	Unknown	-101.7513736	41.99759301
School	1077000893	HIGH SCHOOL AT JOHNSON		0	310 MAIN ST	JOHNSON	NE	68378		0	0	Gigabit capable	-95.99713592	40.41204116
School	1077000893	ELEMENTARY SCHOOL AT JOHNSON		0	310 MAIN ST	JOHNSON	NE	68378		0	0	Gigabit capable	-95.99713592	40.41204116
School	1033904065	MEADOWLARK ELEMENTARY SCHOOL		0	1010 E 53RD ST	KEARNEY	NE	68847		0	0	Gigabit capable	-99.06725776	40.72727901
School	1033908519	SUNRISE MIDDLE SCHOOL		0	4611 AVE N	KEARNEY	NE	68847		0	0	Gigabit capable	-99.06304776	40.71963801
School	1033907616	BRYANT ELEMENTARY SCHOOL		0	1611 AVE C	KEARNEY	NE	68847		0	0	Gigabit capable	-99.07723976	40.69059501
School	1033898389	CENTRAL ELEMENTARY SCHOOL		0	300 W 24TH ST	KEARNEY	NE	68845		0	0	Gigabit capable	-99.08588176	40.69898901
School	1033901552	EMERSON ELEMENTARY SCHOOL		0	2705 AVE E	KEARNEY	NE	68847		0	0	Gigabit capable	-99.07387876	40.70268701
School	1033897315	HORIZON MIDDLE SCHOOL		0	915 W 35TH ST	KEARNEY	NE	68845		0	0	Gigabit capable	-99.09459976	40.71117601
School		KEARNEY HIGH SCHOOL		0	2702 WEST 11TH STREET	KEARNEY	NE	68845		0	0	Unknown	-99.12079677	40.684112
School		KENWOOD ELEMENTARY SCHOOL		0	915 16TH AVE	KEARNEY	NE	68845		0	0	Gigabit capable	-99.10116176	40.68365901
School	1033903452	NORTHEAST ELEMENTARY SCHOOL		0	910 E 34TH ST	KEARNEY	NE	68847		0	0	Gigabit capable	-99.06854176	40.71013701
School	1033896115	PARK ELEMENTARY SCHOOL		0	3000 7TH AVE	KEARNEY	NE	68845		0	0	Gigabit capable	-99.09057976	40.70546001
School	1033896403	WINDY HILLS ELEMENTARY SCHOOL		0	4211 20TH AVE	KEARNEY	NE	68845		0	0	Gigabit capable	-99.10852677	40.71735401
School	1033899712	GLENWOOD ELEMENTARY SCHOOL		0	8105 9TH AVE	KEARNEY	NE	68845		0	0	Gigabit capable	-99.09238277	40.75333202
School	1033893694	KEARNEY EDUCATION CENTER		0	1511 5TH AVENUE	KEARNEY	NE	68845		0	0	Gigabit capable	-99.08845676	40.68995201
School	1033897965	BUFFALO HILLS ELEMENTARY		0	6110 11TH AVENUE	KEARNEY	NE	68845		0	0	Gigabit capable	-99.09775677	40.73377201
School		HANNY ARRAN CENTER		0	3907 6TH AVENUE	KEARNEY	NE	68845		0	0	Gigabit capable	-99.08903676	40.71457601
School	1287961722	KENESAW ELEMENTARY SCHOOL		0	110 N 5TH AVE	KENESAW	NE	68956		0	0	Unknown	-98.65174264	40.62128902
School	1287961722	KENESAW SECONDARY SCHOOL		0	110 N 5TH AVE	KENESAW	NE	68956		0	0	Unknown	-98.65174264	40.62128902
School	1025371703	SPRING VIEW ELEMENTARY SCHOOL		0	101 FOOTBALL AVE	SPRINGVIEW	NE	68778		0	0	Unknown	-99.74450319	42.82645627
School	1025371703	KEYA PAHA COUNTY HIGH SCHOOL		0	101 FOOTBALL AVE	SPRINGVIEW	NE	68778		0	0	Unknown	-99.74560319	42.82668127
School	1098726741	KIMBALL JR/SR HIGH SCHOOL		0	901 S NADINE ST	KIMBALL	NE	69145		0	0	Gigabit capable	-103.655174	41.22700377
School	1098724626	MARY LYNCH ELEMENTARY		0	1000 E 6TH ST	KIMBALL	NE	69145		0	0	Gigabit capable	-103.650382	41.23163577
School	1050804890	LEIGH ELEMENTARY SCHOOL		0	222 W 4TH ST	LEIGH	NE	68643		0	0	Gigabit capable	-97.2401924	41.70821728
School	1050804890	LEIGH HIGH SCHOOL		0	222 W 4TH ST	LEIGH	NE	68643		0	0	Gigabit capable	-97.2401924	41.70821728
School		LEWISTON ELEMENTARY SCHOOL		0	306 TIGER AVE	LEWISTON	NE	68380		0	0	Unknown	-96.41021701	40.24362411
School		LEWISTON HIGH SCHOOL		0	306 TIGER AVE	LEWISTON	NE	68380		0	0	Unknown	-96.41021701	40.24362411
School	1100441221	EARLY LEARNING ACADEMY		0	1503 PLUM CREEK PARKWAY	LEXINGTON	NE	68850		0	0	Gigabit capable	-99.74159193	40.76155197
School	1100442391	BRYAN ELEMENTARY SCHOOL		0	1003 N HARRISON	LEXINGTON	NE	68850		0	0	Gigabit capable	-99.74598894	40.78329898
School	1100441093	LEXINGTON HIGH SCHOOL		0	1400 MINUTEMAN DRIVE	LEXINGTON	NE	68850		0	0	Gigabit capable	-99.75002694	40.78749798

CAI_Type	Location_ID	Entity_name	CMS_Number	FRN	Address	City	State	Zip_Code	Technology	Download	Upload	Classification	Longitude	Latitude
School		LEXINGTON MIDDLE SCHOOL		0	1100 N WASHINGTON	LEXINGTON	NE	68850		0	0	Gigabit capable	-99.74097294	40.78481298
School	1100445031	MORTON ELEMENTARY SCHOOL		0	505 S LINCOLN	LEXINGTON	NE	68850		0	0	Gigabit capable	-99.74354994	40.77265898
School	1100440848	PERSHING ELEMENTARY SCHOOL		0	1104 N TYLER	LEXINGTON	NE	68850		0	0	Gigabit capable	-99.73555894	40.78441198
School	1100442493	SANDOZ ELEMENTARY SCHOOL		0	1711 N ERIE	LEXINGTON	NE	68850		0	0	Gigabit capable	-99.75861694	40.79069398
School	1100441221	EARLY INTERVENTION/HOMEBOUND		0	1501 PLUM CREEK PARKWAY	LEXINGTON	NE	68850		0	0	Gigabit capable	-99.74159193	40.76155197
School	1011879256	CAMPBELL ELEMENTARY SCHOOL		0	2200 DODGE ST	LINCOLN	NE	68521		0	0	Gigabit capable	-96.68826815	40.85533919
School	1011878765	CAVETT ELEMENTARY SCHOOL		0	7701 S 36TH ST	LINCOLN	NE	68516		0	0	Gigabit capable	-96.66928913	40.73306817
School	1011875013	MAXEY ELEMENTARY SCHOOL		0	5200 S 75TH ST	LINCOLN	NE	68516		0	0	Gigabit capable	-96.61751212	40.76056818
School	1011892692	ROPER ELEMENTARY SCHOOL		0	2323 S CODDINGTON ST	LINCOLN	NE	68522		0	0	Gigabit capable	-96.75055016	40.78999517
School	1011837580	LUX MIDDLE SCHOOL		0	7800 HIGH ST	LINCOLN	NE	68506		0	0	Gigabit capable	-96.61410613	40.78019018
School	1011861089	SCOTT MIDDLE SCHOOL		0	2200 PINE LAKE ROAD	LINCOLN	NE	68516		0	0	Gigabit capable	-96.69054614	40.73988117
School		SCIENCE FOCUS PROGRAM		0	1222 S 27TH ST	LINCOLN	NE	68502		0	0	Gigabit capable	-96.67862615	40.79918418
School	1011856149	ARTS & HUMANITIES FOCUS PRGM		0	643 S 25TH STE 9	LINCOLN	NE	68510		0	0	Gigabit capable	-96.68623815	40.80726818
School	1011856727	ECSE - HOMEBASED		0	300 SOUTH 48TH STREET	LINCOLN	NE	68510		0	0	Gigabit capable	-96.65316114	40.81112018
School	1011893467	SPECIAL ED YANKEE HILL PROGRAM		0	865 W BURNHAM	LINCOLN	NE	68522		0	0	Gigabit capable	-96.73437416	40.77362017
School		NORTH STAR HIGH SCHOOL		0	5801 N 33RD ST	LINCOLN	NE	68504		0	0	Gigabit capable	-96.67619715	40.86923519
School	1011858846	SOUTHWEST HIGH SCHOOL		0	7001 S 14TH ST	LINCOLN	NE	68512		0	0	Gigabit capable	-96.70413514	40.73969217
School	1011840468	HIGH SCHOOL STUDENT SUPPORT PROGRAM		0	1801 SOUTH 40TH STREET	LINCOLN	NE	68506		0	0	Gigabit capable	-96.66411614	40.79403318
School	1011898607	ARNOLD ELEMENTARY SCHOOL		0	5000 MIKE SCHOLL STREET	LINCOLN	NE	68524		0	0	Gigabit capable	-96.79035018	40.86226318
School	1011815370	BEATTIE ELEMENTARY SCHOOL		0	1901 CALVERT ST	LINCOLN	NE	68502		0	0	Gigabit capable	-96.69405515	40.77660818
School	1011883236	BELMONT ELEMENTARY SCHOOL		0	3425 N 14TH ST	LINCOLN	NE	68521		0	0	Gigabit capable	-96.70189016	40.84609319
School	1011829712	BROWNELL ELEMENTARY SCHOOL		0	6000 AYLESWORTH AVE	LINCOLN	NE	68505		0	0	Gigabit capable	-96.63877714	40.83034819
School	1011825272	CULLER MIDDLE SCHOOL		0	5201 VINE ST	LINCOLN	NE	68504		0	0	Gigabit capable	-96.64813114	40.82014919
School	1011835632	CALVERT ELEMENTARY SCHOOL		0	3709 S 46TH ST	LINCOLN	NE	68506		0	0	Gigabit capable	-96.65709114	40.77572918
School	1011818542	CLINTON ELEMENTARY SCHOOL		0	1520 N 29TH ST	LINCOLN	NE	68503		0	0	Gigabit capable	-96.67865815	40.82851719
School	1011822709	DAWES MIDDLE SCHOOL		0	5130 COLFAX STREET	LINCOLN	NE	68504		0	0	Gigabit capable	-96.65004014	40.85082219
School	1011851201	EASTRIDGE ELEMENTARY SCHOOL		0	6245 L ST	LINCOLN	NE	68510		0	0	Gigabit capable	-96.63561014	40.80935418
School	1011857039	ELLIOTT ELEMENTARY SCHOOL		0	225 S 25TH ST	LINCOLN	NE	68510		0	0	Gigabit capable	-96.68573415	40.81177918
School	1011891054	GOODRICH MIDDLE SCHOOL		0	4600 LEWIS AVENUE	LINCOLN	NE	68521		0	0	Gigabit capable	-96.70384716	40.85686519
School	1011816735	HARTLEY ELEMENTARY SCHOOL		0	730 N 33RD ST	LINCOLN	NE	68503		0	0	Gigabit capable	-96.67241115	40.82017618
School	1011839919	HOLMES ELEMENTARY SCHOOL		0	5230 SUMNER ST	LINCOLN	NE	68506		0	0	Gigabit capable	-96.64810514	40.79619718
School	1011821024	HUNTINGTON ELEMENTARY SCHOOL		0	2900 N 46TH ST	LINCOLN	NE	68504		0	0	Gigabit capable	-96.65559914	40.84170219
School	1011814904	IRVING MIDDLE SCHOOL		0	2745 S 22ND ST	LINCOLN	NE	68502		0	0	Gigabit capable	-96.69048815	40.78505418
School	1011841877	KAHOA ELEMENTARY SCHOOL		0	7700 LEIGHTON ST	LINCOLN	NE	68507		0	0	Gigabit capable	-96.61645813	40.83597219
School	1011905607	LAKEVIEW ELEMENTARY SCHOOL		0	300 CAPITOL BEACH BLVD	LINCOLN	NE	68528		0	0	Gigabit capable	-96.73935716	40.81632418
School	1011854779	LINCOLN EAST HIGH SCHOOL		0	1000 S 70TH ST	LINCOLN	NE	68510		0	0	Gigabit capable	-96.62234313	40.80351818

CAI_Type	Location_ID	Entity_name	CMS_Number	FRN	Address	City	State	Zip_Code	Technology	Download	Upload	Classification	Longitude	Latitude
School		LINCOLN HIGH SCHOOL		0	2229 J ST	LINCOLN	NE	68510		0	0	Gigabit capable	-96.68855315	40.80748418
School	1011846159	LINCOLN NORTHEAST HIGH SCHOOL		0	2635 N 63RD ST	LINCOLN	NE	68507		0	0	Gigabit capable	-96.63557014	40.83956119
School	1011835374	LINCOLN SOUTHEAST HIGH SCHOOL		0	2930 S 37TH ST	LINCOLN	NE	68506		0	0	Gigabit capable	-96.66704914	40.78314518
School	1011849238	MCPHEE ELEMENTARY SCHOOL		0	820 GOODHUE BLVD	LINCOLN	NE	68508		0	0	Gigabit capable	-96.69901815	40.80530518
School	1011849238	MEADOW LANE ELEMENTARY SCHOOL		0	7200 VINE ST	LINCOLN	NE	68505		0	0	Gigabit capable	-96.69901815	40.80530518
School	1011853397	LEFLER MIDDLE SCHOOL		0	1100 S 48TH ST	LINCOLN	NE	68510		0	0	Gigabit capable	-96.65199814	40.80293818
School	1011839781	MORLEY ELEMENTARY SCHOOL		0	6800 MONTEREY DR	LINCOLN	NE	68506		0	0	Gigabit capable	-96.62694513	40.79443018
School	1011845079	NORWOOD PARK ELEMENTARY SCHOOL		0	4710 N 72ND ST	LINCOLN	NE	68507		0	0	Gigabit capable	-96.62172514	40.86011919
School	1011812569	EVERETT ELEMENTARY SCHOOL		0	1123 C ST	LINCOLN	NE	68502		0	0	Gigabit capable	-96.70486215	40.80091718
School	1011845711	PERSHING ELEMENTARY SCHOOL		0	6402 JUDSON ST	LINCOLN	NE	68507		0	0	Gigabit capable	-96.63308314	40.84604819
School	1011871429	POUND MIDDLE SCHOOL		0	4740 S 45TH ST	LINCOLN	NE	68516		0	0	Gigabit capable	-96.65722914	40.76435918
School	1011807090	PRESCOTT ELEMENTARY SCHOOL		0	1930 S 20TH ST	LINCOLN	NE	68502		0	0	Gigabit capable	-96.69121315	40.79319418
School	1011855135	PYRTLE ELEMENTARY SCHOOL		0	721 COTTONWOOD DR	LINCOLN	NE	68510		0	0	Gigabit capable	-96.61300013	40.80527619
School	1011849972	RANDOLPH ELEMENTARY SCHOOL		0	1024 S 37TH ST	LINCOLN	NE	68510		0	0	Gigabit capable	-96.66731114	40.80305718
School	1011823707	RILEY ELEMENTARY SCHOOL		0	5021 ORCHARD ST	LINCOLN	NE	68504		0	0	Gigabit capable	-96.65100114	40.82489219
School	1011845231	MICKLE MIDDLE SCHOOL		0	2500 N 67TH ST	LINCOLN	NE	68507		0	0	Gigabit capable	-96.62838614	40.83723719
School	1011807435	ROUSSEAU ELEMENTARY SCHOOL		0	3701 S 33RD ST	LINCOLN	NE	68506		0	0	Gigabit capable	-96.67373314	40.77629418
School	1011860153	HILL ELEMENTARY SCHOOL		0	5230 TIPPERARY TRAIL	LINCOLN	NE	68512		0	0	Gigabit capable	-96.68756114	40.75908817
School	1011807007	SARATOGA ELEMENTARY SCHOOL		0	2215 S 13TH ST	LINCOLN	NE	68502		0	0	Gigabit capable	-96.70335415	40.79069918
School	1011810275	SHERIDAN ELEMENTARY SCHOOL		0	3100 PLYMOUTH AVE	LINCOLN	NE	68502		0	0	Gigabit capable	-96.67696014	40.78866118
School	1011889076	WEST LINCOLN ELEMENTARY SCHOOL		0	630 W DAWES AVE	LINCOLN	NE	68521		0	0	Gigabit capable	-96.72996316	40.83825918
School	1011872731	ZEMAN ELEMENTARY SCHOOL		0	4900 S 52ND ST	LINCOLN	NE	68516		0	0	Gigabit capable	-96.64849813	40.76400718
School	1011856727	BRYAN COMMUNITY SCHOOL		0	300 SOUTH 48TH STREET	LINCOLN	NE	68510		0	0	Gigabit capable	-96.65309314	40.81076618
School	1011879990	FREDSTROM ELEMENTARY SCHOOL		0	5700 N W 10TH	LINCOLN	NE	68521		0	0	Gigabit capable	-96.73349817	40.86854819
School	1011870441	HUMANN ELEMENTARY SCHOOL		0	6720 ROCKWOOD LN	LINCOLN	NE	68516		0	0	Gigabit capable	-96.65507513	40.74603217
School	1011825440	DONALD D SHERRILL EDUCATION CNTR - ELEM		0	330 N 56TH ST	LINCOLN	NE	68504		0	0	Gigabit capable	-96.64348414	40.81638118
School	1011840468	NUERNBERGER EDUCATION CENTER		0	1801 S 40TH ST	LINCOLN	NE	68506		0	0	Gigabit capable	-96.66411614	40.79403318
School		PARK MIDDLE SCHOOL		0	855 S 8TH ST	LINCOLN	NE	68508		0	0	Gigabit capable	-96.71076515	40.80524518
School	1011859685	ADAMS ELEMENTARY SCHOOL		0	7401 JACOBS CREEK DRIVE	LINCOLN	NE	68512		0	0	Gigabit capable	-96.68766314	40.73522317
School	1011890114	KOOSER ELEMENTARY SCHOOL		0	7301 N 13TH STREET	LINCOLN	NE	68521		0	0	Gigabit capable	-96.70306116	40.88464919
School	1011880868	SCHOO MIDDLE SCHOOL		0	700 PENROSE DRIVE	LINCOLN	NE	68521		0	0	Gigabit capable	-96.73109817	40.88164719
School		INFANT TODDLER AT LINCOLN HIGH SCHOOL		0	2229 J ST	LINCOLN	NE	68510		0	0	Gigabit capable	-96.68902815	40.80560118
School	1011846159	INFANT TODDLER AT LINCOLN NORTHEAST HIGH SCHOOL		0	2635 N 63 ST	LINCOLN	NE	68507		0	0	Gigabit capable	-96.63604314	40.83887719
School		INFANT TODDLER AT LINCOLN NORTH STAR HIGH SCHOOL		0	5801 N 33 ST	LINCOLN	NE	68504		0	0	Gigabit capable	-96.67654015	40.87035519
School	1011856727	INFANT TODDLER AT BRYAN COMMUNITY SCHOOL		0	300 SOUTH 48TH STREET	LINCOLN	NE	68510		0	0	Gigabit capable	-96.65313814	40.81080218

CAI_Type	Location_ID	Entity_name	CMS_Number	FRN	Address	City	State	Zip_Code	Technology	Download	Upload	Classification	Longitude	Latitude
School	1011900724	KLOEFKORN ELEMENTARY		0	6601 GLASS RIDGE DRIVE	LINCOLN	NE	68526		0	0	Gigabit capable	-96.58945512	40.74459118
School	1011883236	EDUCARE OF LINCOLN		0	3435 NORTH 14TH STREET	LINCOLN	NE	68521		0	0	Gigabit capable	-96.70188216	40.84728519
School		LPS CAREER ACADEMY		0	8800 O STREET	LINCOLN	NE	68506		0	0	Gigabit capable	-96.60185813	40.81614719
School		WYSONG ELEMENTARY		0	7901 BLANCHARD BOULEVARD	LINCOLN	NE	68516		0	0	Gigabit capable	-96.63793913	40.73099117
School	1011862732	MOORE MIDDLE SCHOOL		0	8700 YANKEE WOODS DRIVE	LINCOLN	NE	68526		0	0	Unknown	-96.60315012	40.72503017
School	1011840468	MIDDLE SCHOOL STUDENT SUPPORT PROGRAM		0	1801 SOUTH 40TH STREET	LINCOLN	NE	68506		0	0	Gigabit capable	-96.66411614	40.79403318
School	1011856727	LPS GRADUATION PATHWAYS PROGRAM		0	300 SOUTH 48TH ST	LINCOLN	NE	68510		0	0	Gigabit capable	-96.65309314	40.81076618
School	1011851089	REMOTE LEARNING ELEMENTARY		0	1000 S 70TH ST	LINCOLN	NE	68510		0	0	Gigabit capable	-96.64074214	40.81296419
School	1011851089	REMOTE LEARNING		0	1000 S 70TH ST	LINCOLN	NE	68510		0	0	Gigabit capable	-96.64074214	40.81296419
School	1013951566	LITCHFIELD ELEMENTARY SCHOOL		0	500 N MAIN	LITCHFIELD	NE	68852		0	0	Gigabit capable	-99.15549983	41.16043907
School	1013951566	LITCHFIELD HIGH SCHOOL		0	500 N MAIN	LITCHFIELD	NE	68852		0	0	Gigabit capable	-99.15549983	41.16043907
School	1037449628	LOOMIS ELEMENTARY SCHOOL		0	101 BRYAN ST	LOOMIS	NE	68958		0	0	Unknown	-99.51290184	40.47543995
School	1037449628	LOOMIS SECONDARY SCHOOL		0	101 BRYAN ST	LOOMIS	NE	68958		0	0	Unknown	-99.51290184	40.47543995
School		LOUISVILLE MIDDLE SCHOOL		0	202 W 3RD ST	LOUISVILLE	NE	68037		0	0	Gigabit capable	-96.16478703	41.00013425
School		LOUISVILLE ELEMENTARY SCHOOL		0	202 W 3RD	LOUISVILLE	NE	68037		0	0	Gigabit capable	-96.16419903	41.00029124
School		LOUISVILLE HIGH SCHOOL		0	202 W 3RD	LOUISVILLE	NE	68037		0	0	Gigabit capable	-96.16565303	41.00021424
School	1013950060	LOUP CITY ELEMENTARY SCHOOL		0	630 N 7TH ST	LOUP CITY	NE	68853		0	0	Unknown	-98.9663858	41.2808031
School	1013950097	LOUP CITY HIGH SCHOOL		0	800 N 8TH ST	LOUP CITY	NE	68853		0	0	Unknown	-98.9678558	41.2827681
School		LOUP COUNTY ELEMENTARY SCHOOL		0	608 WILLIAMS ST	TAYLOR	NE	68879		0	0	Unknown	-99.38460896	41.76816515
School		LOUP COUNTY HIGH SCHOOL		0	608 WILLIAMS ST	TAYLOR	NE	68879		0	0	Unknown	-99.38414496	41.76784415
School	1089421207	NORTHEAST ELEMENTARY AT LYONS		0	400 S 5TH ST	LYONS	NE	68038		0	0	Unknown	-96.47246122	41.93388237
School	1089421207	NORTHEAST SECONDARY SCHOOL		0	400 S 5TH ST	LYONS	NE	68038		0	0	Unknown	-96.47246122	41.93388237
School		MADISON MIDDLE SCHOOL		0	700 S KENT	MADISON	NE	68748		0	0	Gigabit capable	-97.45825147	41.82447629
School	1063983949	MADISON ELEMENTARY SCHOOL		0	405 E 8TH ST	MADISON	NE	68748		0	0	Gigabit capable	-97.45059247	41.82281429
School		MADISON HIGH SCHOOL		0	700 S KENT	MADISON	NE	68748		0	0	Gigabit capable	-97.45791247	41.82405929
School	1063983949	MADISON PRESCHOOL		0	405 E 8TH ST	MADISON	NE	68748		0	0	Gigabit capable	-97.45059247	41.82281429
School		MALCOLM ELEMENTARY SCHOOL		0	10000 N W 112TH ST	MALCOLM	NE	68402		0	0	Gigabit capable	-96.86833121	40.91364119
School		MALCOLM JR/SR HIGH SCHOOL		0	10002 N W 112TH ST	MALCOLM	NE	68402		0	0	Gigabit capable	-96.86861921	40.91433619
School		MAYWOOD ELEMENTARY SCHOOL		0	1 TIGER DR	MAYWOOD	NE	69038		0	0	Unknown	-100.6195641	40.6545419
School	1056704998	MAYWOOD HIGH SCHOOL		0	1 TIGER DR	MAYWOOD	NE	69038		0	0	Unknown	-100.6188821	40.6537559
School	1037444794	CENTRAL ELEMENTARY SCHOOL		0	604 W 1ST	MC COOK	NE	69001		0	0	Gigabit capable	-100.6276571	40.20331283
School		MC COOK JUNIOR HIGH SCHOOL		0	800 W 7TH ST	MC COOK	NE	69001		0	0	Gigabit capable	-100.6357991	40.20471583
School		MC COOK SENIOR HIGH SCHOOL		0	600 W 7TH ST	MC COOK	NE	69001		0	0	Gigabit capable	-100.6356261	40.20260983
School	1037442780	MC COOK ELEMENTARY SCHOOL		0	1500 W 3RD ST	MC COOK	NE	69001		0	0	Gigabit capable	-100.6303941	40.21275483
School		MC COOK ALTERNATIVE EDUCATION		0	404 WEST 7TH STREET	MC COOK	NE	69001		0	0	Gigabit capable	-100.6356501	40.20125683

CAI_Type	Location_ID	Entity_name	CMS_Number	FRN	Address	City	State	Zip_Code	Technology	Download	Upload	Classification	Longitude	Latitude
School	1144662533	MC COOL JUNCTION ELEM SCHOOL		0	209 SOUTH GRAGAN AVE	MCCOOL JUNCTION	NE	68401		0	0	Gigabit capable	-97.59670538	40.74261711
School	1144662533	MCCOOL JUNCTION JR-SR HIGH SCH		0	209 SOUTH GRAGAN AVE	MCCOOL JUNCTION	NE	68401		0	0	Gigabit capable	-97.59670538	40.74261711
School	1139998803	TRYON ELEMENTARY		0	625 ANDERSON ST	TRYON	NE	69167		0	0	Unknown	-100.9572823	41.55209701
School	1139998707	MC PHERSON COUNTY SECONDARY SCHOOL		0	525 HWY 92	TRYON	NE	69167		0	0	Unknown	-100.9587783	41.553477
School	1108064512	MEAD ELEMENTARY SCHOOL		0	115 N ELM	MEAD	NE	68041		0	0	Unknown	-96.49152914	41.23212726
School	1108064510	MEAD HIGH SCHOOL		0	114 N VINE	MEAD	NE	68041		0	0	Unknown	-96.48798914	41.23181826
School	1056703862	MEDICINE VALLEY ELEMENTARY		0	605 ORD AVE	CURTIS	NE	69025		0	0	Unknown	-100.5185961	40.6346469
School		MEDICINE VALLEY JR-SR HIGH SCHOOL		0	303 CROOK AVE	CURTIS	NE	69025		0	0	Unknown	-100.5227421	40.6331019
School	1067378951	MERIDIAN ELEMENTARY SCHOOL		0	72380 560TH AVE	DAYKIN	NE	68338		0	0	Gigabit capable	-97.33006026	40.32007606
School	1067378951	MERIDIAN HIGH SCHOOL		0	72380 560TH AVE	DAYKIN	NE	68338		0	0	Gigabit capable	-97.33006026	40.32007606
School	1063847180	MILFORD ELEMENTARY SCHOOL		0	1200 WEST 1ST STREET	MILFORD	NE	68405		0	0	Gigabit capable	-97.06225024	40.77504115
School	1063847789	MILFORD HIGH SCHOOL		0	301 G STREET	MILFORD	NE	68405		0	0	Gigabit capable	-97.05957924	40.77224515
School	1343399245	WILLOWDALE ELEMENTARY SCHOOL		0	16901 P ST	OMAHA	NE	68135		0	0	Gigabit capable	-96.17909306	41.20591528
School	1343270574	RUSSELL MIDDLE SCHOOL		0	5304 S 172ND ST	OMAHA	NE	68135		0	0	Gigabit capable	-96.18448706	41.20398028
School	1343264636	MILLARD WEST HIGH SCHOOL		0	5710 S 176 AVE	OMAHA	NE	68135		0	0	Unknown	-96.19464206	41.20119827
School	1343408828	ALDRICH ELEMENTARY		0	506 N 162 AVE	OMAHA	NE	68118		0	0	Gigabit capable	-96.16968306	41.26441929
School	1343416382	BLACK ELK ELEMENTARY SCHOOL		0	6708 S 161 AVE	OMAHA	NE	68135		0	0	Gigabit capable	-96.16650905	41.19162327
School	1343298398	ROHWER ELEMENTARY SCHOOL		0	17701 F ST	OMAHA	NE	68135		0	0	Gigabit capable	-96.19273606	41.21846328
School	1343418540	WHEELER ELEMENTARY SCHOOL		0	6707 S 178TH ST	OMAHA	NE	68135		0	0	Unknown	-96.19298706	41.19169327
School		BEADLE MIDDLE SCHOOL		0	18201 JEFFERSON ST	OMAHA	NE	68135		0	0	Unknown	-96.19804706	41.19392927
School	1343335413	YOUNG ADULT PROGRAM		0	12820 N STREET	OMAHA	NE	68137		0	0	Gigabit capable	-96.11500304	41.21079328
School	1343436853	BRYAN ELEMENTARY SCHOOL		0	5010 S 144TH ST	OMAHA	NE	68137		0	0	Gigabit capable	-96.13991805	41.20770128
School		WILLA CATHER ELEMENTARY SCHOOL		0	3030 S 139TH PLAZA	OMAHA	NE	68144		0	0	Gigabit capable	-96.13005205	41.23077628
School	1343259328	CODY ELEMENTARY SCHOOL		0	3320 S 127TH ST	OMAHA	NE	68144		0	0	Gigabit capable	-96.11425704	41.22823928
School	1343437139	COTTONWOOD ELEMENTARY SCHOOL		0	615 PIEDMONT DR	OMAHA	NE	68154		0	0	Gigabit capable	-96.15580406	41.25377328
School	1343264073	HITCHCOCK ELEMENTARY SCHOOL		0	5809 S 104TH ST	OMAHA	NE	68127		0	0	Gigabit capable	-96.07596703	41.19875728
School	1343421143	HOLLING HEIGHTS ELEM SCHOOL		0	6565 S 136TH ST	OMAHA	NE	68137		0	0	Gigabit capable	-96.12613804	41.19376728
School	1343289148	J STERLING MORTON ELEM SCHOOL		0	1805 S 160TH	OMAHA	NE	68130		0	0	Gigabit capable	-96.16435406	41.24189528
School	1343335413	MILLARD CENTRAL MIDDLE SCHOOL		0	12801 L ST	OMAHA	NE	68137		0	0	Gigabit capable	-96.11417704	41.21092628
School	1343319056	MILLARD SOUTH HIGH SCHOOL		0	14905 Q ST	OMAHA	NE	68137		0	0	Gigabit capable	-96.14674905	41.20401828
School	1343330720	MILLARD NORTH HIGH SCHOOL		0	1010 S 144TH ST	OMAHA	NE	68154		0	0	Gigabit capable	-96.14108905	41.25091729
School	1343348444	MILLARD NORTH MIDDLE SCHOOL		0	2828 S 139TH PLAZA	OMAHA	NE	68144		0	0	Gigabit capable	-96.12994505	41.23216328
School	1343403128	MONTCLAIR ELEMENTARY SCHOOL		0	2405 S 138TH	OMAHA	NE	68144		0	0	Gigabit capable	-96.12767205	41.23777928
School	1343402345	NEIHARDT ELEMENTARY SCHOOL		0	15130 DREXEL	OMAHA	NE	68137		0	0	Gigabit capable	-96.15120005	41.19287328
School	1343311427	NORRIS ELEMENTARY SCHOOL		0	12424 WEIR ST	OMAHA	NE	68137		0	0	Gigabit capable	-96.10628004	41.20642528
School	1343294802	SANDOZ ELEMENTARY SCHOOL		0	5959 OAK HILLS DR	OMAHA	NE	68137		0	0	Gigabit capable	-96.10593204	41.19917028
School	1343305837	WALT DISNEY ELEMENTARY SCHOOL		0	5717 S 112TH ST	OMAHA	NE	68137		0	0	Gigabit capable	-96.08704303	41.20036228

CAI_Type	Location_ID	Entity_name	CMS_Number	FRN	Address	City	State	Zip_Code	Technology	Download	Upload	Classification	Longitude	Latitude
School		REEDER ELEMENTARY SCHOOL		0	19202 CHANDLER ST	GRETNA	NE	68028		0	0	Gigabit capable	-96.21656106	41.18445127
School	1343389069	HARVEY OAKS ELEMENTARY SCHOOL		0	15228 SHIRLEY ST	OMAHA	NE	68144		0	0	Gigabit capable	-96.15192205	41.24072328
School	1343290226	NORMAN ROCKWELL ELEM SCHOOL		0	6370 S 140TH AVE	OMAHA	NE	68137		0	0	Gigabit capable	-96.13440804	41.19571628
School	1343316114	ACKERMAN ELEMENTARY SCHOOL		0	5110 S 156TH ST	OMAHA	NE	68135		0	0	Gigabit capable	-96.15948305	41.20652728
School	1343313565	GRACE ABBOTT ELEM SCHOOL		0	1313 N 156TH	OMAHA	NE	68118		0	0	Gigabit capable	-96.15683706	41.27057329
School	1343291633	HARRY ANDERSEN MIDDLE SCHOOL		0	15404 ADAMS ST	OMAHA	NE	68137		0	0	Gigabit capable	-96.15484205	41.19635028
School	1343262340	KIEWIT MIDDLE SCHOOL		0	15650 HOWARD ST	OMAHA	NE	68118		0	0	Gigabit capable	-96.15937806	41.25627229
School	1343424165	EZRA MILLARD ELEMENTARY SCH		0	14111 BLONDO ST	OMAHA	NE	68164		0	0	Gigabit capable	-96.13579705	41.27689429
School	1343366453	REAGAN ELEMENTARY		0	4440 S 198 AVE	OMAHA	NE	68135		0	0	Gigabit capable	-96.22687507	41.21535627
School	1313029245	UPCHURCH ELEMENTARY		0	8686 S 165TH ST	OMAHA	NE	68136		0	0	Gigabit capable	-96.17345505	41.17335727
School	1343444586	KEITH LUTZ HORIZON HIGH SCHOOL		0	5300 GEORGE B LAKE PARKWAY	OMAHA	NE	68022		0	0	Gigabit capable	-96.24543807	41.20410127
School		MINATARE ELEMENTARY SCHOOL		0	805 7TH ST	MINATARE	NE	69356		0	0	Unknown	-103.505662	41.81304886
School	1015053023	MINATARE HIGH SCHOOL		0	1107 7TH ST	MINATARE	NE	69356		0	0	Gigabit capable	-103.501202	41.81280686
School		MINATARE PRE-START PRE-SCHOOL		0	805 7TH STREET	MINATARE	NE	69356		0	0	Unknown	-103.505662	41.81304886
School		C L JONES MIDDLE SCHOOL		0	520 W 3RD	MINDEN	NE	68959		0	0	Gigabit capable	-98.9572947	40.49801699
School	1133055364	MINDEN EAST ELEMENTARY SCHOOL		0	123 N MINDEN AVE	MINDEN	NE	68959		0	0	Gigabit capable	-98.9482997	40.49621899
School		MINDEN HIGH SCHOOL		0	622 WEST THIRD	MINDEN	NE	68959		0	0	Gigabit capable	-98.9582377	40.49820599
School		MINDEN PUBLIC SCH PRE-SCHOOL		0	427 N PARK ST	MINDEN	NE	68959		0	0	Gigabit capable	-98.9566477	40.49888399
School	1015039513	MITCHELL ELEMENTARY SCHOOL		0	1439 13TH AVE	MITCHELL	NE	69357		0	0	Gigabit capable	-103.8056481	41.94195485
School	1015046803	MITCHELL SECONDARY SCHOOL		0	1819 19TH AVE	MITCHELL	NE	69357		0	0	Gigabit capable	-103.8125651	41.94624985
School		MULLEN ELEMENTARY SCHOOL		0	106 N E 2ND ST	MULLEN	NE	69152		0	0	Unknown	-101.0412804	42.04412207
School		MULLEN HIGH SCHOOL		0	404 N BLAINE	MULLEN	NE	69152		0	0	Unknown	-101.0456054	42.04528307
School		MULLEN MIDDLE SCHOOL		0	404 N BLAINE	MULLEN	NE	69152		0	0	Unknown	-101.0456054	42.04528307
School	1145578336	HAYWARD ELEMENTARY SCHOOL		0	306 S 14TH ST	NEBRASKA CITY	NE	68410		0	0	Gigabit capable	-95.86350792	40.67459321
School	1145569058	NEBRASKA CITY MIDDLE SCHOOL		0	909 1ST CORSO	NEBRASKA CITY	NE	68410		0	0	Gigabit capable	-95.85682891	40.67492121
School		NEBRASKA CITY NORTHSIDE ELEM		0	1200 NORTH 14TH STREET	NEBRASKA CITY	NE	68410		0	0	Gigabit capable	-95.86042092	40.68979022
School	1145569524	NEBRASKA CITY HIGH SCHOOL		0	141 STEINHART PARK RD	NEBRASKA CITY	NE	68410		0	0	Gigabit capable	-95.87919192	40.67853421
School	1143483660	CONESTOGA JR/SR HIGH SCHOOL		0	8404 42ND ST	MURRAY	NE	68409		0	0	Unknown	-95.98059597	40.91374224
School		CONESTOGA ELEMENTARY SCHOOL		0	104 E HIGH ST	MURRAY	NE	68409		0	0	Gigabit capable	-95.92810596	40.91885625
School	1023351142	NELIGH-OAKDALE HIGH SCHOOL		0	600 J ST	NELIGH	NE	68756		0	0	Gigabit capable	-98.02528766	42.13127129
School	1023351142	EASTWARD ELEMENTARY SCHOOL		0	600 J ST	NELIGH	NE	68756		0	0	Gigabit capable	-98.02499466	42.13094329
School	1023351809	WESTWARD ELEMENTARY SCHOOL		0	500 WEST 8TH ST	NELIGH	NE	68756		0	0	Gigabit capable	-98.03608066	42.13293829
School	1063972583	NEWMAN GROVE ELEMENTARY SCHOOL		0	703 HALE AVE	NEWMAN GROVE	NE	68758		0	0	Gigabit capable	-97.77492454	41.74643525
School	1063972583	NEWMAN GROVE HIGH SCHOOL		0	101 S 8TH ST	NEWMAN GROVE	NE	68758		0	0	Gigabit capable	-97.77394154	41.74627625
School	1393824236	NIOBRARA SECONDARY SCHOOL		0	247 N HWY 12	NIOBRARA	NE	68760		0	0	Unknown	-98.02849674	42.75221438
School	1393824236	NIOBRARA ELEMENTARY SCHOOL		0	247 N HWY 12	NIOBRARA	NE	68760		0	0	Unknown	-98.02849674	42.75221438
School	1063972263	NORFOLK MIDDLE SCHOOL		0	1221 N 1ST ST	NORFOLK	NE	68701		0	0	Gigabit capable	-97.40827248	42.04652732

CAI_Type	Location_ID	Entity_name	CMS_Number	FRN	Address	City	State	Zip_Code	Technology	Download	Upload	Classification	Longitude	Latitude
School		ALTERNATIVES FOR SUCCESS SCH		0	601 W CEDAR AVE	NORFOLK	NE	68701		0	0	Gigabit capable	-97.41587148	42.04175032
School		BEL AIR ELEMENTARY SCHOOL		0	1101 N 18TH ST	NORFOLK	NE	68701		0	0	Gigabit capable	-97.43540349	42.04408632
School	1063981443	GRANT ELEMENTARY SCHOOL		0	1106 PHILIP AVE	NORFOLK	NE	68701		0	0	Gigabit capable	-97.42286248	42.03043932
School	1063991639	JEFFERSON ELEMENTARY SCHOOL		0	406 COTTONWOOD ST	NORFOLK	NE	68701		0	0	Gigabit capable	-97.40335448	42.03693632
School	1063982493	LINCOLN ELEMENTARY SCHOOL		0	310 S 3RD ST	NORFOLK	NE	68701		0	0	Gigabit capable	-97.41103148	42.02947632
School		NORFOLK JR HIGH SCHOOL		0	510 PASEWALK AVE	NORFOLK	NE	68701		0	0	Gigabit capable	-97.41454548	42.02666932
School		NORFOLK SENIOR HIGH SCHOOL		0	801 RIVERSIDE BLVD	NORFOLK	NE	68701		0	0	Gigabit capable	-97.41408448	42.04031032
School		WASHINGTON ELEMENTARY SCHOOL		0	1205 S 2ND ST	NORFOLK	NE	68701		0	0	Gigabit capable	-97.40791748	42.01896532
School	1063984934	WESTSIDE ELEMENTARY SCHOOL		0	1703 PHILIP AVE	NORFOLK	NE	68701		0	0	Gigabit capable	-97.43296149	42.02954832
School		WOODLAND PARK ELEMENTARY SCH		0	611 MEADOW LN	NORFOLK	NE	68701		0	0	Unknown	-97.34640247	42.05618333
School		LITTLE PANTHERS PRESCHOOL		0	2500 W NORFOLK AVE	NORFOLK	NE	68701		0	0	Gigabit capable	-97.44705749	42.03333932
School	1042997132	1R ELEMENTARY		0	3301 W ONE-R ROAD	GRAND ISLAND	NE	68803		0	0	Unknown	-98.37957061	41.0027901
School	1042986840	CEDAR HOLLOW SCHOOL		0	4900 S ENGLEMAN RD	GRAND ISLAND	NE	68803		0	0	Gigabit capable	-98.41800561	40.86018008
School	1071622141	ST LIBORY ELEMENTARY SCHOOL		0	435 ST PAUL ROAD	ST LIBORY	NE	68872		0	0	Unknown	-98.36252862	41.09493312
School	1042988960	NORTHWEST HIGH SCHOOL		0	2710 N NORTH RD	GRAND ISLAND	NE	68803		0	0	Gigabit capable	-98.39927261	40.95208909
School		LOCKWOOD ELEMENTARY SCHOOL		0	750 LOCKWOOD ROAD	GRAND ISLAND	NE	68801		0	0	Unknown	-98.25467158	40.9658041
School	1089417672	OAKLAND CRAIG JUNIOR-SENIOR HIGH		0	309 N DAVIS	OAKLAND	NE	68045		0	0	Gigabit capable	-96.46379421	41.83622635
School	1089425183	OAKLAND CRAIG ELEMENTARY		0	400 N BREWSTER AVE	OAKLAND	NE	68045		0	0	Gigabit capable	-96.46209321	41.83735635
School	1287813313	OGALLALA HIGH SCHOOL		0	602 EAST G	OGALLALA	NE	69153		0	0	Gigabit capable	-101.7121045	41.13066689
School	1287813825	PRAIRIE VIEW SCHOOL		0	801 EAST O STREET	OGALLALA	NE	69153		0	0	Gigabit capable	-101.6999805	41.13137689
School	1343257215	PICOTTE ELEMENTARY SCHOOL		0	14506 OHIO ST	OMAHA	NE	68116		0	0	Gigabit capable	-96.14011406	41.28416429
School	1343384644	PRAIRIE WIND ELEM SCHOOL		0	10908 ELLISON AVE	OMAHA	NE	68164		0	0	Gigabit capable	-96.08313704	41.3116623
School	1343319434	ASHLAND PARK/ROBBINS ELEM SCH		0	5050 S 51ST ST	OMAHA	NE	68117		0	0	Gigabit capable	-95.99371801	41.20770529
School	1343274709	OMAHA PUBLIC SCHOOLS HOMEBASED		0	3215 CUMING ST	OMAHA	NE	68131		0	0	Gigabit capable	-95.96010701	41.2675253
School	1343392601	SKINNER MAGNET CENTER		0	4304 N 33RD ST	OMAHA	NE	68111		0	0	Gigabit capable	-95.96221001	41.2977563
School	1343380909	FULLERTON MAGNET CENTER		0	4711 N 138TH ST	OMAHA	NE	68164		0	0	Gigabit capable	-96.12887706	41.30167529
School	1343328965	CASTELAR ELEMENTARY SCHOOL		0	2316 S 18TH ST	OMAHA	NE	68108		0	0	Gigabit capable	-95.940272	41.2377363
School	1343379324	DRUID HILL ELEMENTARY SCHOOL		0	4020 N 30 STREET	OMAHA	NE	68111		0	0	Gigabit capable	-95.95775401	41.2955923
School	1343373072	LIBERTY ELEMENTARY SCHOOL		0	2021 ST MARY'S AVENUE	OMAHA	NE	68102		0	0	Gigabit capable	-95.943068	41.2537663
School	1343400839	ADAMS ELEM SCHOOL		0	3420 N 78TH ST	OMAHA	NE	68134		0	0	Gigabit capable	-96.03392003	41.2901173
School	1343292707	BEALS ELEM SCHOOL		0	1720 S 48TH ST	OMAHA	NE	68106		0	0	Gigabit capable	-95.98660101	41.24237329
School	1343300575	BELLE RYAN ELEM SCHOOL		0	5616 L STREET	OMAHA	NE	68117		0	0	Gigabit capable	-96.00350801	41.24175129
School	1343285190	BELVEDERE ELEMENTARY SCHOOL		0	3775 CURTIS AVE	OMAHA	NE	68111		0	0	Gigabit capable	-95.96950501	41.31521431
School	1343294978	BENSON MAGNET HIGH SCHOOL		0	5120 MAPLE ST	OMAHA	NE	68104		0	0	Gigabit capable	-95.99388702	41.2858303
School	1343416748	BENSON WEST ELEM SCHOOL		0	6652 MAPLE ST	OMAHA	NE	68104		0	0	Gigabit capable	-96.01549802	41.2853463
School	1343301758	BEVERIDGE MAGNET MIDDLE SCHOOL		0	1616 S 120TH ST	OMAHA	NE	68144		0	0	Gigabit capable	-96.10232804	41.24228929
School	1343274371	BOYD ELEM SCHOOL		0	8314 BOYD ST	OMAHA	NE	68134		0	0	Gigabit capable	-96.04283503	41.2989213
School	1313016069	BRYAN MIDDLE SCHOOL		0	8210 S 42ND ST	OMAHA	NE	68147		0	0	Gigabit capable	-95.978263	41.17759928

CAI_Type	Location_ID	Entity_name	CMS_Number	FRN	Address	City	State	Zip_Code	Technology	Download	Upload	Classification	Longitude	Latitude
School	1313016073	BRYAN HIGH SCHOOL		0	4700 GILES RD	OMAHA	NE	68157		0	0	Gigabit capable	-95.985038	41.17752428
School	1343260030	BURKE HIGH SCHOOL		0	12200 BURKE BLVD	OMAHA	NE	68154		0	0	Gigabit capable	-96.10433404	41.26141629
School	1343370619	CATLIN MAGNET CENTER		0	12736 MARINDA ST	OMAHA	NE	68144		0	0	Gigabit capable	-96.11368304	41.23956429
School	1343302731	CENTRAL HIGH SCHOOL		0	124 N 20TH ST	OMAHA	NE	68102		0	0	Gigabit capable	-95.943694	41.2612663
School	1343423358	CENTRAL PARK ELEM SCHOOL		0	4904 N 42ND ST	OMAHA	NE	68111		0	0	Gigabit capable	-95.97674901	41.3036943
School	1313024715	CHANDLER VIEW ELEM SCHOOL		0	7800 S 25TH ST	OMAHA	NE	68147		0	0	Gigabit capable	-95.94877399	41.18211929
School	1343377538	COLUMBIAN ELEM SCHOOL		0	330 S 127TH ST	OMAHA	NE	68154		0	0	Gigabit capable	-96.11178605	41.25662229
School		PARRISH PROGRAM		0	4315 CUMING ST	OMAHA	NE	68131		0	0	Gigabit capable	-95.97833901	41.2674183
School	1343394261	CONESTOGA MAGNET ELEM SCHOOL		0	2115 BURDETTE ST	OMAHA	NE	68110		0	0	Gigabit capable	-95.944597	41.2784273
School	1343348679	CRESTRIDGE MAGNET CENTER		0	818 CRESTRIDGE RD	OMAHA	NE	68154		0	0	Gigabit capable	-96.09560704	41.25278029
School	1343341982	DODGE ELEM SCHOOL		0	3520 MAPLEWOOD BLVD	OMAHA	NE	68134		0	0	Gigabit capable	-96.06483804	41.2910543
School	1343271933	DUNDEE ELEM SCHOOL		0	310 N 51ST STREET	OMAHA	NE	68132		0	0	Gigabit capable	-95.99336901	41.2618103
School	1343400467	EDISON ELEM SCHOOL		0	2303 N 97TH ST	OMAHA	NE	68134		0	0	Gigabit capable	-96.06374204	41.2802153
School	1343285182	FIELD CLUB ELEM SCHOOL		0	3512 WALNUT ST	OMAHA	NE	68105		0	0	Gigabit capable	-95.964868	41.2429243
School	1343270845	FLORENCE ELEM SCHOOL		0	4301 NORTH 30 STREET	OMAHA	NE	68111		0	0	Gigabit capable	-95.96902302	41.33066231
School	1343315867	FONTENELLE ELEM SCHOOL		0	3905 N 52ND ST	OMAHA	NE	68104		0	0	Gigabit capable	-95.99366802	41.2937183
School	1343256654	FRANKLIN ELEM SCHOOL		0	3506 FRANKLIN ST	OMAHA	NE	68111		0	0	Gigabit capable	-95.96535201	41.2749723
School	1313047588	GILDER ELEM SCHOOL		0	3705 CHANDLER RD	OMAHA	NE	68147		0	0	Gigabit capable	-95.970231	41.18279929
School	1343283798	NATHAN HALE MAGNET MIDDLE SCHOOL		0	6143 WHITMORE ST	OMAHA	NE	68152		0	0	Gigabit capable	-96.00827402	41.3209533
School	1343330551	HARRISON ELEM SCHOOL		0	5304 HAMILTON ST	OMAHA	NE	68132		0	0	Gigabit capable	-95.99691602	41.2729343
School	1343399804	HARTMAN ELEM SCHOOL		0	5530 N 66TH ST	OMAHA	NE	68104		0	0	Gigabit capable	-96.01518803	41.3095503
School	1343264496	HIGHLAND ELEM SCHOOL		0	2625 JEFFERSON ST	OMAHA	NE	68107		0	0	Gigabit capable	-95.95125	41.19520329
School	1343362984	INDIAN HILL ELEM SCHOOL		0	3121 U ST	OMAHA	NE	68107		0	0	Gigabit capable	-95.960304	41.20111729
School	1343254790	BLACKBURN ALTERNATIVE PROGRAM		0	2606 HAMILTON STREET	OMAHA	NE	68131		0	0	Gigabit capable	-95.950715	41.2729423
School	1343334384	MASTERS ELEM SCHOOL		0	5505 N 99TH ST	OMAHA	NE	68134		0	0	Gigabit capable	-96.06618804	41.3080073
School	1343258162	JEFFERSON ELEM SCHOOL		0	4065 VINTON ST	OMAHA	NE	68105		0	0	Gigabit capable	-95.97328801	41.22733629
School		KELLOM ELEMENTARY SCHOOL		0	1311 N 24TH ST	OMAHA	NE	68102		0	0	Gigabit capable	-95.945958	41.2711133
School	1343382151	KENNEDY ELEM SCHOOL		0	2906 N 30TH ST	OMAHA	NE	68111		0	0	Gigabit capable	-95.95710901	41.2850803
School	1343282482	LEWIS & CLARK MIDDLE SCHOOL		0	6901 BURT ST	OMAHA	NE	68132		0	0	Gigabit capable	-96.02052102	41.2662133
School	1343401182	J P LORD PROGRAM		0	4444 MARINDA ST	OMAHA	NE	68105		0	0	Gigabit capable	-95.97930901	41.23925829
School	1343435567	LOTHROP MAGNET CENTER		0	3300 NORTH 22 STREET	OMAHA	NE	68110		0	0	Gigabit capable	-95.94621901	41.2896003
School	1343376073	MC MILLAN MAGNET MIDDLE SCHOOL		0	3802 REDICK AVE	OMAHA	NE	68112		0	0	Gigabit capable	-95.97013101	41.31828831
School	1343315026	MILLER PARK ELEM SCHOOL		0	5625 N 28TH AVENUE	OMAHA	NE	68111		0	0	Gigabit capable	-95.95355601	41.31021431
School	1343349518	MINNE LUSA ELEM SCHOOL		0	2728 IDA ST	OMAHA	NE	68112		0	0	Gigabit capable	-95.95332301	41.32187731
School		MONROE MIDDLE SCHOOL		0	5105 BEDFORD AVE	OMAHA	NE	68104		0	0	Gigabit capable	-95.99357602	41.2881873
School	1343287270	MORTON MAGNET MIDDLE SCHOOL		0	4606 TERRACE DR	OMAHA	NE	68134		0	0	Gigabit capable	-96.06828904	41.3005783
School	1343438245	MOUNT VIEW ELEM SCHOOL		0	5322 N 52ND ST	OMAHA	NE	68104		0	0	Gigabit capable	-95.99654902	41.3081643
School		NORRIS MIDDLE SCHOOL		0	2235 S 46TH ST	OMAHA	NE	68106		0	0	Gigabit capable	-95.98045401	41.23702129

CAI_Type	Location_ID	Entity_name	CMS_Number	FRN	Address	City	State	Zip_Code	Technology	Download	Upload	Classification	Longitude	Latitude
School	1343356098	OMAHA NORTH MAGNET HIGH SCHOOL		0	4410 N 36TH ST	OMAHA	NE	68111		0	0	Gigabit capable	-95.96772201	41.2982203
School	1343315379	OMAHA NORTHWEST HIGH MAGNET SCHOOL		0	8204 CROWN POINT AVE	OMAHA	NE	68134		0	0	Gigabit capable	-96.04055503	41.3147173
School	1343413986	OAK VALLEY ELEM SCHOOL		0	3109 PEDERSEN DR	OMAHA	NE	68144		0	0	Gigabit capable	-96.10760004	41.22866928
School	1313038509	PAWNEE ELEM SCHOOL		0	7310 S 48TH ST	OMAHA	NE	68157		0	0	Gigabit capable	-95.987508	41.18612029
School	1343268727	PINEWOOD ELEM SCHOOL		0	4301 NORTH 30TH ST	OMAHA	NE	68111		0	0	Gigabit capable	-95.95535901	41.29818731
School	1343458014	PONCA ELEM SCHOOL		0	11300 N POST RD	OMAHA	NE	68112		0	0	Gigabit capable	-95.97618802	41.36243331
School	1343428030	ROSE HILL ELEM SCHOOL		0	5605 CORBY STREET	OMAHA	NE	68104		0	0	Gigabit capable	-96.00031602	41.2838263
School	1343366158	JOSLYN ELEM SCHOOL		0	11220 BLONDO ST	OMAHA	NE	68164		0	0	Gigabit capable	-96.08714204	41.27964529
School	1343287511	ALICE BUFFETT MAGNET MS		0	14101 LARIMORE AVENUE	OMAHA	NE	68164		0	0	Gigabit capable	-96.13566706	41.30107529
School	1343259651	SHERMAN ELEM SCHOOL		0	5618 N 14TH AVE	OMAHA	NE	68110		0	0	Gigabit capable	-95.935488	41.30963431
School	1343380890	OMAHA SOUTH MAGNET HIGH SCHOOL		0	4519 S 24TH ST	OMAHA	NE	68107		0	0	Gigabit capable	-95.946485	41.21412029
School	1343424885	SPRING LAKE MAGNET CENTER		0	4215 S 20TH ST	OMAHA	NE	68107		0	0	Gigabit capable	-95.94128299	41.21767329
School	1343354461	SPRINGVILLE ELEM SCHOOL		0	7400 N 60TH ST	OMAHA	NE	68152		0	0	Gigabit capable	-96.00573802	41.32563431
School	1343392240	SUNNY SLOPE ELEM SCHOOL		0	10828 OLD MAPLE RD	OMAHA	NE	68164		0	0	Gigabit capable	-96.08431204	41.2952093
School	1343259665	R M MARRS MAGNET MIDDLE SCHOOL		0	5619 S 19TH STREET	OMAHA	NE	68107		0	0	Gigabit capable	-95.93975299	41.20112129
School	1343344038	GOMEZ HERITAGE ELEMENTARY SCH		0	5101 S 17TH STREET	OMAHA	NE	68107		0	0	Gigabit capable	-95.93689399	41.20677229
School	1343393098	WAKONDA ELEM SCHOOL		0	4845 CURTIS AVE	OMAHA	NE	68104		0	0	Gigabit capable	-95.98687702	41.31496631
School	1343392919	WALNUT HILL ELEM SCHOOL		0	4370 HAMILTON ST	OMAHA	NE	68131		0	0	Gigabit capable	-95.97975701	41.2726363
School	1343378528	WASHINGTON ELEM SCHOOL		0	5519 MAYBERRY STREET	OMAHA	NE	68106		0	0	Gigabit capable	-95.99898801	41.25009429
School		WESTERN HILLS MAGNET CENTER		0	5616 L STREET	OMAHA	NE	68117		0	0	Gigabit capable	-96.00130501	41.21461929
School	1343255517	STANDING BEAR ELEMENTARY SCH		0	15860 TAYLOR STREET	OMAHA	NE	68116		0	0	Gigabit capable	-96.16171506	41.29861229
School	1343274710	CAREER CENTER		0	3230 BURT ST	OMAHA	NE	68131		0	0	Gigabit capable	-95.96087001	41.2672903
School	1343291045	JACKSON ELEMENTARY SCHOOL		0	620 S 31ST ST	OMAHA	NE	68105		0	0	Gigabit capable	-95.9583	41.2532713
School	1343329547	BANCROFT ELEMENTARY		0	2724 RIVERVIEW BLVD	OMAHA	NE	68108		0	0	Gigabit capable	-95.92595899	41.2333723
School	1343267541	KING ELEMENTARY SCHOOL		0	3706 MAPLE ST	OMAHA	NE	68111		0	0	Gigabit capable	-95.96852401	41.2855763
School	1343381094	KING SCIENCE/TECH MAGNET M S		0	3720 FLORENCE BLVD	OMAHA	NE	68110		0	0	Gigabit capable	-95.94339	41.2929583
School	1343368691	EARLY CHILDHOOD CENTER AT EDUCARE - KELLOM		0	2123 PAUL STREET	OMAHA	NE	68102		0	0	Gigabit capable	-95.944391	41.2713353
School	1343274174	EARLY CHILDHOOD CENTER AT GATEWAY		0	5810 S 42ND STREET	OMAHA	NE	68107		0	0	Gigabit capable	-95.977862	41.20020929
School	1343412710	SADDLEBROOK ELEMENTARY SCHOOL		0	14850 LAUREL AVE	OMAHA	NE	68116		0	0	Gigabit capable	-96.14673306	41.31136629
School		EARLY CHILDHOOD CENTER AT EDUCARE - INDIAN HILL		0	3110 W STREET	OMAHA	NE	68107		0	0	Gigabit capable	-95.959731	41.20033829
School	1343254790	GATEWAY TO COLLEGE		0	2606 HAMILTON ST	OMAHA	NE	68131		0	0	Gigabit capable	-95.950715	41.2729423
School		SECONDARY SUCCESS PROGRAM		0	3030 SPAULDING ST	OMAHA	NE	68111		0	0	Gigabit capable	-95.95795301	41.2944503
School	1343402509	WILSON FOCUS SCHOOL		0	5141 F STREET	OMAHA	NE	68117		0	0	Gigabit capable	-95.99448901	41.21877729
School	1343254790	ACCELERE		0	2606 HAMILTON ST	OMAHA	NE	68131		0	0	Gigabit capable	-95.950715	41.2729423
School	1343274710	ESL TEEN LITERACY PROGRAM		0	3230 BURT ST	OMAHA	NE	68131		0	0	Gigabit capable	-95.96087001	41.2672903
School	1343274710	INDEPENDENT STUDY PROGRAM		0	3230 BURT ST	OMAHA	NE	68131		0	0	Gigabit capable	-95.96087001	41.2672903

CAI_Type	Location_ID	Entity_name	CMS_Number	FRN	Address	City	State	Zip_Code	Technology	Download	Upload	Classification	Longitude	Latitude
School		UNO/OPS MIDDLE COLLEGE PROGRAM		0	UNO 6001 DODGE ST; KAYSER HALL	OMAHA	NE	68182		0	0	Gigabit capable	-96.00534502	41.2587253
School	1343439483	ALFONZA W DAVIS MIDDLE SCHOOL		0	8050 N 129TH AVENUE	OMAHA	NE	68142		0	0	Gigabit capable	-96.11746906	41.3336273
School	1343274175	GATEWAY ELEMENTARY		0	5610 SOUTH 42ND STREET	OMAHA	NE	68107		0	0	Gigabit capable	-95.978209	41.20143729
School	1343376989	TRANSITION PROGRAM AT UNMC NEBRASKA MEDICINE		0	MUNROE MEYER BUILDING; 444 S 4	OMAHA	NE	68104		0	0	Gigabit capable	-95.97910501	41.2566433
School	1343432101	TRANSITION PROGRAM SOUTH		0	4875 F STREET	OMAHA	NE	68117		0	0	Gigabit capable	-95.98664401	41.21921229
School	1343274174	EARLY LEARNING CENTER (0-3) AT GATEWAY		0	5810 S 42ND ST	OMAHA	NE	68107		0	0	Gigabit capable	-95.977499	41.19985829
School	1343274709	OPS VIRTUAL ELEMENTARY SCHOOL		0	3215 CUMING ST	OMAHA	NE	68131		0	0	Gigabit capable	-95.96010701	41.2675253
School	1343274709	OPS VIRTUAL MIDDLE SCHOOL		0	3230 BURT ST	OMAHA	NE	68131		0	0	Gigabit capable	-95.96010701	41.2675253
School		EARLY LEARNING CENTER (0-3) AT SKINNER		0	4304 NORTH 33RD ST	OMAHA	NE	68111		0	0	Gigabit capable	-95.96319101	41.2976673
School	1343274709	OPS VIRTUAL HIGH SCHOOL		0	3230 BURT ST - RM 474B	OMAHA	NE	68131		0	0	Gigabit capable	-95.96010701	41.2675253
School	1343267993	INTEGRATED LEARNING PROGRAM AT SARATOGA		0	2504 MEREDITH AVE	OMAHA	NE	68111		0	0	Gigabit capable	-95.94880201	41.30071831
School	1343392601	INTEGRATED LEARNING PROGRAM AT SKINNER		0	4304 N 33RD ST	OMAH	NE	68111		0	0	Gigabit capable	-95.96221001	41.2977563
School	1343274709	TRANSITION PROGRAM NORTH		0	3215 CUMING ST - 5TH FLOOR	OMAHA	NE	68131		0	0	Gigabit capable	-95.96010701	41.2675253
School		GIFFORD ELEMENTARY SCHOOL		0	717 N 32ND ST	OMAHA	NE	68131		0	0	Gigabit capable	-95.95938001	41.2664313
School	1343382164	EARLY LEARNING CENTER (0-3) AT KENNEDY		0	3200 NORTH 30TH STREET	OMAHA	NE	68111		0	0	Gigabit capable	-95.95728001	41.2879303
School	1343382164	EARLY LEARNING CENTER (PK) AT KENNEDY		0	3200 NORTH 30TH STREET	OMAHA	NE	68111		0	0	Gigabit capable	-95.95728001	41.2879303
School	1343274709	REMOTE LEARNING ELEMENTARY SCHOOL		0	3215 CUMING ST	OMAHA	NE	68131		0	0	Gigabit capable	-95.96010701	41.2675253
School	1343274709	REMOTE LEARNING HIGH SCHOOL		0	3215 CUMING STREET	OMAHA	NE	68131		0	0	Gigabit capable	-95.96010701	41.2675253
School	1343274709	REMOTE LEARNING MIDDLE SCHOOL		0	3215 CUMING STREET	OMAHA	NE	68131		0	0	Gigabit capable	-95.96010701	41.2675253
School	1096539699	O'NEILL ELEMENTARY SCHOOL		0	1700 N 4TH	O'NEILL	NE	68763		0	0	Gigabit capable	-98.64680786	42.4712433
School		O'NEILL HIGH SCHOOL		0	540 E HYNES	O'NEILL	NE	68763		0	0	Gigabit capable	-98.64469286	42.4657753
School	1133059549	ORD ELEMENTARY SCHOOL		0	820 S 16TH ST	ORD	NE	68862		0	0	Unknown	-98.93027283	41.59589015
School	1133057819	ORD JR-SR HIGH SCHOOL		0	320 N 19TH	ORD	NE	68862		0	0	Unknown	-98.93235683	41.60451415
School	1014448400	OSCEOLA MIDDLE SCHOOL		0	565 S KIMMEL	OSCEOLA	NE	68651		0	0	Gigabit capable	-97.54456242	41.17229018
School		OSCEOLA ELEMENTARY SCHOOL		0	341 S KIMMEL	OSCEOLA	NE	68651		0	0	Gigabit capable	-97.54488242	41.17460118
School	1014448400	OSCEOLA HIGH SCHOOL		0	565 S KIMMEL	OSCEOLA	NE	68651		0	0	Gigabit capable	-97.54456242	41.17229018
School	1059469802	OSMOND ELEMENTARY SCHOOL		0	202 W PRAIRIE ST	OSMOND	NE	68765		0	0	Unknown	-97.59906957	42.36650536
School	1059469802	OSMOND HIGH SCHOOL		0	202 W PRAIRIE ST	OSMOND	NE	68765		0	0	Unknown	-97.59906957	42.36650536
School		OVERTON ELEMENTARY SCHOOL		0	401 7TH ST	OVERTON	NE	68863		0	0	Gigabit capable	-99.53731688	40.74114398
School		OVERTON HIGH SCHOOL		0	401 7TH ST	OVERTON	NE	68863		0	0	Gigabit capable	-99.53731688	40.74114398
School	1011797826	ELEMENTARY AT BENNET		0	50 DOGWOOD	BENNET	NE	68317		0	0	Gigabit capable	-96.51094709	40.68230917
School	1145566309	JR-SR HIGH SCHOOL AT PALMYRA		0	425 F ST	PALMYRA	NE	68418		0	0	Gigabit capable	-96.39383506	40.70386218
School	1313039292	RUMSEY STATION ELEMENTARY SCH		0	110 EAGLE RIDGE DR	PAPILLION	NE	68133		0	0	Gigabit capable	-96.01163401	41.15583728

CAI_Type	Location_ID	Entity_name	CMS_Number	FRN	Address	City	State	Zip_Code	Technology	Download	Upload	Classification	Longitude	Latitude
School	1313037656	WALNUT CREEK ELEMENTARY		0	720 FENWICK ST	PAPILLION	NE	68046		0	0	Gigabit capable	-96.05135902	41.13745527
School	1313074403	PAPILLION LA VISTA SOUTH HS		0	10799 HWY 370	PAPILLION	NE	68046		0	0	Gigabit capable	-96.07885202	41.14500327
School	1313049350	CARRIAGE HILL ELEMENTARY SCH		0	400 CEDARDALE RD	PAPILLION	NE	68046		0	0	Gigabit capable	-96.03804301	41.14295528
School	1313055574	G STANLEY HALL ELEMENTARY SCH		0	7600 S 72ND ST	LA VISTA	NE	68128		0	0	Gigabit capable	-96.02295501	41.18416628
School	1313010245	GOLDEN HILLS ELEMENTARY SCHOOL		0	2912 COFFEY AVE	BELLEVUE	NE	68123		0	0	Gigabit capable	-95.95618999	41.13359828
School	1313009622	LA VISTA MIDDLE SCHOOL		0	7900 EDGEWOOD BLVD	LA VISTA	NE	68128		0	0	Gigabit capable	-96.03865802	41.17804528
School	1313062939	LA VISTA WEST ELEMENTARY SCH		0	7821 TERRY DR	LA VISTA	NE	68128		0	0	Gigabit capable	-96.03676902	41.18674728
School	1313010317	PAPILLION MIDDLE SCHOOL		0	423 S WASHINGTON ST	PAPILLION	NE	68046		0	0	Gigabit capable	-96.04244901	41.15282228
School	1313030620	PAPILLION LA VISTA SENIOR HIGH		0	402 E CENTENNIAL RD	PAPILLION	NE	68046		0	0	Gigabit capable	-96.04029902	41.16992728
School	1313021495	PARKVIEW HEIGHTS ELEM SCHOOL		0	7609 S 89TH ST	LA VISTA	NE	68128		0	0	Gigabit capable	-96.04994002	41.18248828
School	1313030602	TARA HEIGHTS ELEMENTARY SCHOOL		0	700 TARA RD	PAPILLION	NE	68046		0	0	Gigabit capable	-96.03697802	41.16290128
School	1313009787	TRUMBLE PARK ELEMENTARY SCHOOL		0	500 VALLEY RD	PAPILLION	NE	68046		0	0	Gigabit capable	-96.04910802	41.14625627
School	1313071575	ANDERSON GROVE ELEMENTARY SCH		0	11820 S 37TH ST	BELLEVUE	NE	68123		0	0	Gigabit capable	-95.96966799	41.13220928
School	1313015915	HICKORY HILL ELEMENTARY SCH		0	1307 ROGERS DR	PAPILLION	NE	68046		0	0	Gigabit capable	-96.02922801	41.17551528
School	1313041764	PORTAL ELEMENTARY SCHOOL		0	9920 BRENTWOOD DR	LA VISTA	NE	68128		0	0	Gigabit capable	-96.06837003	41.18150128
School	1313052666	PATRIOT ELEMENTARY		0	1701 HARDWOOD DR	PAPILLION	NE	68046		0	0	Gigabit capable	-96.06798202	41.12637427
School	1313019486	BELL ELEMENTARY		0	7909 REED STREET	PAPILLION	NE	68046		0	0	Gigabit capable	-96.03468301	41.12271927
School	1313054302	PAPILLION LA VISTA EARLY CHILDHOOD CENTER (PLECC)		0	1211 N MONROE ST	PAPILLION	NE	68046		0	0	Gigabit capable	-96.03967902	41.17353728
School	1313067637	PRAIRIE QUEEN ELEMENTARY		0	10520 S 123RD AVENUE	PAPILLION	NE	68046		0	0	Gigabit capable	-96.10651803	41.15517727
School	1313076878	LIBERTY MIDDLE SCHOOL		0	10820 WITTMUSS DR	PAPILLION	NE	68046		0	0	Gigabit capable	-96.07766402	41.15171027
School		ASHBURY ELEMENTARY SCHOOL		0	11740 S 120TH STREET	PAPILLION	NE	68046		0	0	Gigabit capable	-96.10214103	41.13460627
School		PAWNEE CITY ELEMENTARY SCH		0	729 E ST	PAWNEE CITY	NE	68420		0	0	Gigabit capable	-96.15611293	40.1101001
School		PAWNEE CITY SECONDARY SCHOOL		0	729 E ST	PAWNEE CITY	NE	68420		0	0	Gigabit capable	-96.15611293	40.1101001
School	1287811632	PAXTON ELEMENTARY SCHOOL		0	308 N ELM	PAXTON	NE	69155		0	0	Gigabit capable	-101.3623994	41.12533692
School	1287811632	PAXTON HIGH SCHOOL		0	308 N ELM	PAXTON	NE	69155		0	0	Gigabit capable	-101.3623994	41.12533692
School		PENDER HIGH SCHOOL		0	609 WHITNEY ST	PENDER	NE	68047		0	0	Unknown	-96.71068631	42.11158938
School		PENDER ELEMENTARY SCHOOL		0	609 WHITNEY ST	PENDER	NE	68047		0	0	Unknown	-96.71068631	42.11158938
School	1059470125	PIERCE ELEMENTARY SCHOOL		0	211 N 7TH	PIERCE	NE	68767		0	0	Unknown	-97.53304754	42.19996934
School	1059470672	PIERCE JR/SR HIGH SCHOOL		0	201 N SUNSET	PIERCE	NE	68767		0	0	Unknown	-97.53974554	42.19975434
School	1059469314	PLAINVIEW ELEMENTARY SCHOOL		0	301 W WOODLAND AVE	PLAINVIEW	NE	68769		0	0	Gigabit capable	-97.79149162	42.35368034
School	1059470076	PLAINVIEW SECONDARY SCHOOL		0	301 W PILCHER	PLAINVIEW	NE	68769		0	0	Gigabit capable	-97.79149562	42.35270034
School		WESTMONT ELEMENTARY SCHOOL		0	13210 GLENN ST	OMAHA	NE	68138		0	0	Gigabit capable	-96.12059803	41.14450127
School	1313066177	PLATTEVIEW SENIOR HIGH SCHOOL		0	14801 S 108TH ST	SPRINGFIELD	NE	68059		0	0	Gigabit capable	-96.07951802	41.09177226
School	1313066414	SPRINGFIELD ELEMENTARY SCHOOL		0	765 MAIN ST	SPRINGFIELD	NE	68059		0	0	Gigabit capable	-96.12649103	41.08129226
School		PLATTEVIEW CENTRAL JR HIGH SCHOOL		0	14801 S 108TH ST	SPRINGFIELD	NE	68059		0	0	Gigabit capable	-96.07885102	41.09043326
School	1143477376	PLATTSMOUTH ELEMENTARY SCHOOL		0	1724 8TH AVE	PLATTSMOUTH	NE	68048		0	0	Gigabit capable	-95.89958296	41.00385826
School	1143479832	PLATTSMOUTH EARLY CHILDHOOD		0	902 MAIN ST	PLATTSMOUTH	NE	68048		0	0	Gigabit capable	-95.89072096	41.01177726
School	1143475520	PLATTSMOUTH HIGH SCHOOL		0	1916 OLD HWY 34	PLATTSMOUTH	NE	68048		0	0	Gigabit capable	-95.90604496	41.00046526

CAI_Type	Location_ID	Entity_name	CMS_Number	FRN	Address	City	State	Zip_Code	Technology	Download	Upload	Classification	Longitude	Latitude
School	1143477376	PLATTSMOUTH MIDDLE SCHOOL		0	1724 8TH AVE	PLATTSMOUTH	NE	68048		0	0	Gigabit capable	-95.90035296	41.00347726
School		PLEASANTON ELEMENTARY SCHOOL		0	303 CHURCH ST	PLEASANTON	NE	68866		0	0	Unknown	-99.08972779	40.97021705
School		PLEASANTON HIGH SCHOOL		0	303 CHURCH ST	PLEASANTON	NE	68866		0	0	Unknown	-99.08972779	40.97021705
School		JACKSON ELEMENTARY		0	223 N JOHN ST	JACKSON	NE	68743		0	0	Unknown	-96.56402831	42.45031544
School	1024067537	PONCA ELEMENTARY SCHOOL		0	505 3RD ST	PONCA	NE	68770		0	0	Gigabit capable	-96.71286736	42.56430745
School	1024067537	PONCA HIGH SCHOOL		0	505 3RD ST	PONCA	NE	68770		0	0	Gigabit capable	-96.71286736	42.56430745
School	1086887950	POTTER-DIX JR/SR HIGH SCHOOL		0	303 WALNUT	POTTER	NE	69156		0	0	Unknown	-103.3070589	41.21644079
School	1098726958	POTTER-DIX ELEMENTARY SCHOOL		0	304 HORRUM ST	DIX	NE	69133		0	0	Gigabit capable	-103.4886259	41.23078478
School	1343309516	BLUMFIELD ELEMENTARY SCHOOL		0	10310 MOCKINGBIRD DR	OMAHA	NE	68127		0	0	Unknown	-96.07436103	41.20914028
School	1343414769	KAREN WESTERN ELEMENTARY SCH		0	6224 H ST	OMAHA	NE	68117		0	0	Gigabit capable	-96.01043401	41.21756329
School	1343382442	MEADOWS ELEMENTARY SCHOOL		0	9225 BERRY	OMAHA	NE	68127		0	0	Gigabit capable	-96.05744402	41.19773628
School	1343300329	RALSTON MIDDLE SCHOOL		0	8202 LAKEVIEW	RALSTON	NE	68127		0	0	Gigabit capable	-96.04046902	41.20979329
School	1343401603	MOCKINGBIRD ELEMENTARY SCHOOL		0	5100 S 93RD ST	OMAHA	NE	68127		0	0	Gigabit capable	-96.05701602	41.20611028
School	1343352662	RALSTON HIGH SCHOOL		0	8969 PARK DR	RALSTON	NE	68127		0	0	Gigabit capable	-96.05075302	41.20103728
School		SEYMOUR ELEMENTARY SCHOOL		0	4900 S 79TH ST	RALSTON	NE	68127		0	0	Gigabit capable	-96.03750902	41.21018529
School	1343328654	WILDEWOOD ELEMENTARY SCHOOL		0	8071 RALSTON AVE	RALSTON	NE	68127		0	0	Gigabit capable	-96.03712902	41.19486828
School	1046299350	RANDOLPH ELEMENTARY SCHOOL		0	309 N BRIDGE ST	RANDOLPH	NE	68771		0	0	Unknown	-97.34865151	42.38130238
School	1046297062	RANDOLPH HIGH SCHOOL		0	207 N PIERCE ST	RANDOLPH	NE	68771		0	0	Unknown	-97.35943451	42.38027838
School	1033911222	RAVENNA SENIOR HIGH		0	41750 CARTHAGE RD	RAVENNA	NE	68869		0	0	Gigabit capable	-98.92401276	41.03020507
School	1033911222	RAVENNA ELEMENTARY SCHOOL		0	41750 CARTHAGE RD	RAVENNA	NE	68869		0	0	Gigabit capable	-98.92401276	41.03020507
School	1021242406	RED CLOUD ELEMENTARY SCHOOL		0	334 N CHERRY	RED CLOUD	NE	68970		0	0	Gigabit capable	-98.52564055	40.08818395
School	1021240734	RED CLOUD HIGH SCHOOL		0	121 W 7TH AVE	RED CLOUD	NE	68970		0	0	Gigabit capable	-98.51986455	40.09230595
School	1103436964	BASSETT GRADE SCHOOL		0	202 E FLORENCE	BASSETT	NE	68714		0	0	Unknown	-99.53566411	42.58411825
School		ROCK COUNTY HIGH SCHOOL		0	EAST HWY 20	BASSETT	NE	68714		0	0	Unknown	-99.53218211	42.57819025
School	1085712991	ELEMENTARY SCHOOL AT HALSEY		0	408 HWY 2	HALSEY	NE	69142		0	0	Unknown	-100.2682302	41.9036371
School		HIGH SCHOOL AT DUNNING		0	107 GANDY AVE	DUNNING	NE	68833		0	0	Unknown	-100.1013582	41.8266251
School	1121977038	ISANTI ELEMENTARY SCHOOL		0	206 FRAZIER AVE EAST	NIOBRARA	NE	68760		0	0	Gigabit capable	-97.8495747	42.83887841
School	1121977038	ISANTI HIGH SCHOOL		0	206 FRAZIER AVE EAST	NIOBRARA	NE	68760		0	0	Gigabit capable	-97.8495747	42.83887841
School	1121977038	ISANTI MIDDLE SCHOOL		0	206 FRAZIER AVE EAST	NIOBRARA	NE	68760		0	0	Gigabit capable	-97.8495747	42.83887841
School	1115274108	SARGENT ELEMENTARY SCHOOL		0	400 N 5TH ST	SARGENT	NE	68874		0	0	Gigabit capable	-99.37360595	41.64449013
School	1115274108	SARGENT HIGH SCHOOL		0	400 N 5TH ST	SARGENT	NE	68874		0	0	Gigabit capable	-99.37360595	41.64449013
School	1050804901	RICHLAND ELEMENTARY SCHOOL		0	595 ROAD 3	RICHLAND	NE	68601		0	0	Unknown	-97.21499836	41.46628725
School	1050804880	SCHUYLER ELEMENTARY-FISHER'S		0	1098 ROAD J	SCHUYLER	NE	68661		0	0	Unknown	-97.05987633	41.52582927
School		SCHUYLER CENTRAL HIGH SCHOOL		0	401 ADAM ST	SCHUYLER	NE	68661		0	0	Unknown	-97.06186832	41.44068825
School	1050805069	SCHUYLER ELEMENTARY SCHOOL		0	2404 DENVER	SCHUYLER	NE	68661		0	0	Unknown	-97.06310932	41.46256126
School	1050797245	SCHUYLER MIDDLE SCHOOL		0	200 W 10TH ST	SCHUYLER	NE	68661		0	0	Unknown	-97.06101332	41.44600526
School		NORTH WARD PREKINDERGARTEN		0	100 EAST 15TH	SCHUYLER	NE	68661		0	0	Unknown	-97.05905832	41.45197826
School		SCHUYLER HEADSTART		0	1014 WEST 9TH STREET	SCHUYLER	NE	68661		0	0	Unknown	-97.07171732	41.44637125
School		DUAL LANGUAGE SCHOOL		0	2023 N COLFAX ST	SCHUYLER	NE	68661		0	0	Unknown	-97.06103932	41.45852526

CAI_Type	Location_ID	Entity_name	CMS_Number	FRN	Address	City	State	Zip_Code	Technology	Download	Upload	Classification	Longitude	Latitude
School	1015041485	LAKE MINATARE SCHOOL		0	280548 COUNTY ROAD K	MINATARE	NE	69356		0	0	Unknown	-103.527723	41.87415186
School	1015049448	LINCOLN HEIGHTS ELEMENTARY SCH		0	2214 AVE C	SCOTTSBLUFF	NE	69361		0	0	Gigabit capable	-103.667562	41.86901485
School	1015045242	LONGFELLOW ELEMENTARY SCHOOL		0	2003 5TH AVE	SCOTTSBLUFF	NE	69361		0	0	Gigabit capable	-103.655584	41.86739585
School	1015041082	ROOSEVELT ELEMENTARY SCHOOL		0	1306 9TH AVE	SCOTTSBLUFF	NE	69361		0	0	Gigabit capable	-103.651284	41.85994185
School	1015052074	BLUFFS MIDDLE SCHOOL		0	27 EAST 23RD STREET	SCOTTSBLUFF	NE	69361		0	0	Gigabit capable	-103.661383	41.87052085
School	1015043490	SCOTTSBLUFF SENIOR HIGH SCHOOL		0	313 E 27TH ST	SCOTTSBLUFF	NE	69361		0	0	Gigabit capable	-103.658186	41.87513585
School	1015047107	WESTMOOR ELEMENTARY SCHOOL		0	1722 AVE K	SCOTTSBLUFF	NE	69361		0	0	Gigabit capable	-103.678307	41.86376885
School		EARLY CHILDHOOD LEARNING CENTER		0	2512 2ND AVENUE	SCOTTSBLUFF	NE	69361		0	0	Gigabit capable	-103.660771	41.87210185
School		SEWARD ELEMENTARY SCHOOL		0	200 E PINEWOOD	SEWARD	NE	68434		0	0	Gigabit capable	-97.09065727	40.92435817
School	1063851894	SEWARD HIGH SCHOOL		0	532 NORTHERN HEIGHTS	SEWARD	NE	68434		0	0	Gigabit capable	-97.09847427	40.92187617
School		SEWARD MIDDLE SCHOOL		0	2401 KAROL KAY BLVD	SEWARD	NE	68434		0	0	Gigabit capable	-97.08686727	40.92893117
School	1014450473	SHELBY - RISING CITY ELEMENTARY SCHOOL		0	650 N WALNUT	SHELBY	NE	68662		0	0	Unknown	-97.42426839	41.19870719
School	1014450473	SHELBY - RISING CITY HIGH SCHOOL		0	650 N WALNUT	SHELBY	NE	68662		0	0	Unknown	-97.42426839	41.19870719
School	1014450473	SHELBY - RISING CITY MIDDLE SCHOOL		0	650 N WALNUT ST	SHELBY	NE	68662		0	0	Unknown	-97.42426839	41.19870719
School	1033913547	SHELTON ELEMENTARY SCHOOL		0	210 9TH ST	SHELTON	NE	68876		0	0	Gigabit capable	-98.73410868	40.77079604
School	1033913547	SHELTON HIGH SCHOOL		0	210 9TH ST	SHELTON	NE	68876		0	0	Gigabit capable	-98.73410868	40.77079604
School	1076989256	SHICKLEY ELEMENTARY SCHOOL		0	104 E MURRAY	SHICKLEY	NE	68436		0	0	Gigabit capable	-97.72250938	40.41854305
School	1076989256	SHICKLEY HIGH SCHOOL		0	104 E MURRAY	SHICKLEY	NE	68436		0	0	Gigabit capable	-97.72250938	40.41854305
School	1086881359	WEST ELEMENTARY SCHOOL		0	2350 OSAGE ST	SIDNEY	NE	69162		0	0	Unknown	-102.9949778	41.1385678
School	1086879806	CENTRAL ELEMENTARY SCHOOL		0	1110 16TH ST	SIDNEY	NE	69162		0	0	Gigabit capable	-102.9846598	41.1421908
School	1086881717	NORTH WARD ELEMENTARY SCHOOL		0	434 16TH AVE	SIDNEY	NE	69162		0	0	Unknown	-102.9848948	41.1487738
School	1086880850	SIDNEY HIGH SCHOOL		0	1100 19TH AVE	SIDNEY	NE	69162		0	0	Gigabit capable	-102.9887648	41.1428958
School	1086880850	SIDNEY MIDDLE SCHOOL		0	1122 19TH AVE	SIDNEY	NE	69162		0	0	Gigabit capable	-102.9884548	41.1418348
School		SOUTH WARD ELEMENTARY SCHOOL		0	2000 12TH AVE	SIDNEY	NE	69162		0	0	Gigabit capable	-102.9786938	41.1338448
School	1086880850	SIDNEY ALTERNATIVE PROGRAM		0	1100 19TH AVE	SIDNEY	NE	69162		0	0	Gigabit capable	-102.9887648	41.1428958
School		PINK SCHOOL		0	1022 RIVER RD	MARSLAND	NE	69354		0	0	Unknown	-103.6006711	42.43710193
School	1129525414	HARRISON GRADE SCHOOL		0	240 WEST 3RD ST	HARRISON	NE	69346		0	0	Unknown	-103.8847942	42.68884994
School	1129525308	SIOUX COUNTY HIGH SCHOOL		0	435 KATE	HARRISON	NE	69346		0	0	Unknown	-103.8809202	42.69019094
School	1129526754	CHALK BUTTE SCHOOL		0	321 SI RD	MORRILL	NE	69358		0	0	Unknown	-104.0306792	42.11554386
School		CARDINAL ELEMENTARY SCHOOL		0	820 E 29TH STREET	SO SIOUX CITY	NE	68776		0	0	Gigabit capable	-96.40246527	42.46192145
School	1127343837	COVINGTON ELEMENTARY SCHOOL		0	2116 A STREET	SO SIOUX CITY	NE	68776		0	0	Gigabit capable	-96.41192827	42.46943245
School	1127339290	DAKOTA CITY ELEMENTARY SCHOOL		0	1801 LOCUST ST	DAKOTA CITY	NE	68731		0	0	Unknown	-96.42215827	42.41839145
School	1127349373	HARNEY ELEMENTARY SCHOOL		0	1001 ARBOR DRIVE	SO SIOUX CITY	NE	68776		0	0	Gigabit capable	-96.40051627	42.47645146
School	1127349507	LEWIS & CLARK ELEMENTARY SCH		0	801 2ND AVE	SO SIOUX CITY	NE	68776		0	0	Gigabit capable	-96.41589927	42.48141546
School		SOUTH SIOUX CITY MIDDLE SCHOOL		0	3625 G STREET	SO SIOUX CITY	NE	68776		0	0	Gigabit capable	-96.40546027	42.45576145
School	1127346011	SOUTH SIOUX HIGH SCHOOL		0	3301 G ST	SO SIOUX CITY	NE	68776		0	0	Gigabit capable	-96.40578027	42.45783645
School	1127346050	E N SWETT ELEMENTARY SCHOOL		0	2300 C ST	SO SIOUX CITY	NE	68776		0	0	Gigabit capable	-96.40853427	42.46786645
School	1096085488	ST EDWARD ELEMENTARY SCHOOL		0	601 CLARK ST	ST EDWARD	NE	68660		0	0	Unknown	-97.86139155	41.57146322

CAI_Type	Location_ID	Entity_name	CMS_Number	FRN	Address	City	State	Zip_Code	Technology	Download	Upload	Classification	Longitude	Latitude
School	1096085488	ST EDWARD HIGH SCHOOL		0	601 CLARK ST	ST EDWARD	NE	68660		0	0	Unknown	-97.86139155	41.57146322
School	1020063563	STAPLETON ELEMENTARY SCHOOL		0	702 6TH STREET	STAPLETON	NE	69163		0	0	Gigabit capable	-100.5134702	41.47660803
School	1020063563	STAPLETON HIGH SCHOOL		0	702 6TH STREET	STAPLETON	NE	69163		0	0	Gigabit capable	-100.5134702	41.47660803
School	1031959400	SOUTHERN ELEMENTARY SCHOOL		0	315 W 2ND ST	BLUE SPRINGS	NE	68318		0	0	Gigabit capable	-96.66642307	40.13720108
School	1031949789	SOUTHERN JR-SR HIGH SCHOOL		0	115 S 11TH ST	WYMORE	NE	68466		0	0	Gigabit capable	-96.66840607	40.12181307
School		3-YEAR-OLD PRESCHOOL		0	313 W 1ST STREET	BLUE SPRING	NE	68318		0	0	Gigabit capable	-96.66610507	40.13838108
School	1130973224	STERLING ELEMENTARY SCHOOL		0	250 MAIN ST	STERLING	NE	68443		0	0	Gigabit capable	-96.37565703	40.46014615
School	1130973224	STERLING HIGH SCHOOL		0	250 MAIN ST	STERLING	NE	68443		0	0	Gigabit capable	-96.37565703	40.46014615
School		ELEMENTARY SCHOOL AT SUMNER		0	205 E 5TH AVE	SUMNER	NE	68878		0	0	Gigabit capable	-99.5065789	40.95013902
School		JUNIOR-SENIOR HIGH AT SUMNER		0	205 E 5TH AVE	SUMNER	NE	68878		0	0	Gigabit capable	-99.5065789	40.95013902
School		SUTTON ELEMENTARY SCHOOL		0	1107 N SAUNDERS	SUTTON	NE	68979		0	0	Gigabit capable	-97.85979243	40.61784708
School		SUTTON SECONDARY SCHOOL		0	1107 N SAUNDERS	SUTTON	NE	68979		0	0	Gigabit capable	-97.85979243	40.61784708
School	1145572682	ELEMENTARY SCHOOL AT SYRACUSE		0	550 7TH ST	SYRACUSE	NE	68446		0	0	Gigabit capable	-96.183409	40.65948119
School	1145572151	HIGH SCHOOL AT SYRACUSE		0	1500 EDUCATION DR	SYRACUSE	NE	68446		0	0	Gigabit capable	-96.180339	40.66615419
School	1145572151	MIDDLE SCHOOL AT SYRACUSE		0	1430 EDUCATION DRIVE	SYRACUSE	NE	68446		0	0	Gigabit capable	-96.180375	40.66540219
School	1085712957	THEDFORD ELEM ATTENDANCE CNTR		0	407 COURT	THEDFORD	NE	69166		0	0	Unknown	-100.5726633	41.97878109
School	1085712819	THEDFORD HIGH SCHOOL		0	304 MAPLE ST	THEDFORD	NE	69166		0	0	Unknown	-100.5747723	41.97991409
School		CUTCOMB LAKE SCHOOL		0	30 Miles S of Nenzel Nebraska	CODY	NE	69211		0	0	Gigabit capable	-101.3285586	42.70514014
School	1040459016	VALENTINE ELEMENTARY SCHOOL		0	615 E 5TH ST	VALENTINE	NE	69201		0	0	Gigabit capable	-100.5430144	42.87757622
School	1040460797	VALENTINE MIDDLE SCHOOL		0	239 N WOOD	VALENTINE	NE	69201		0	0	Gigabit capable	-100.5541884	42.87413622
School	1040459021	VALENTINE HIGH SCHOOL		0	431 N GREEN ST	VALENTINE	NE	69201		0	0	Gigabit capable	-100.5403074	42.87715522
School		KENNEDY SCHOOL		0	16B SPUR	VALENTINE	NE	69201		0	0	Gigabit capable	-100.8718924	42.52750015
School		SIMEON SCHOOL		0	431 N GREEN ST	VALENTINE	NE	69201		0	0	Unknown	-100.6531614	42.65049918
School	1121975707	VERDIGRE HIGH SCHOOL		0	201 SOUTH 3RD ST	VERDIGRE	NE	68783		0	0	Unknown	-98.03575372	42.59904236
School	1121975707	VERDIGRE ELEMENTARY SCHOOL		0	201 SOUTH 3RD ST	VERDIGRE	NE	68783		0	0	Unknown	-98.03575372	42.59904236
School		WAHOO PRE-SCHOOL		0	2056 N HACKBERRY	WAHOO	NE	68066		0	0	Gigabit capable	-96.63016918	41.22465525
School	1108076357	WAHOO HIGH SCHOOL		0	2201 N LOCUST	WAHOO	NE	68066		0	0	Gigabit capable	-96.62679118	41.22586925
School	1108076357	WAHOO MIDDLE SCHOOL		0	2201 N LOCUST	WAHOO	NE	68066		0	0	Gigabit capable	-96.62679118	41.22586925
School		WAHOO ELEMENTARY SCHOOL		0	2056 N HACKBERRY	WAHOO	NE	68066		0	0	Gigabit capable	-96.63016918	41.22465525
School		WAKEFIELD ELEMENTARY SCHOOL		0	802 HIGHLAND	WAKEFIELD	NE	68784		0	0	Unknown	-96.86843437	42.26275839
School		WAKEFIELD HIGH SCHOOL		0	802 HIGHLAND	WAKEFIELD	NE	68784		0	0	Unknown	-96.86843437	42.26275839
School	1052796769	WALLACE ELEMENTARY SCHOOL		0	151 N WALLACE RD	WALLACE	NE	69169		0	0	Unknown	-101.1704243	40.84004189
School	1052796769	WALLACE HIGH SCHOOL		0	151 N WALLACE RD	WALLACE	NE	69169		0	0	Unknown	-101.1704243	40.84004189
School	1029465006	WALTHILL ELEMENTARY SCHOOL		0	602 MAIN ST	WALTHILL	NE	68067		0	0	Unknown	-96.49421825	42.1477674
School	1029465006	WALTHILL HIGH SCHOOL		0	602 MAIN ST	WALTHILL	NE	68067		0	0	Unknown	-96.49421825	42.1477674
School	1121975073	WAUSA ELEMENTARY SCHOOL		0	300 S BISMARCK	WAUSA	NE	68786		0	0	Unknown	-97.54293558	42.49720538
School	1121975073	WAUSA HIGH SCHOOL		0	300 S BISMARCK	WAUSA	NE	68786		0	0	Unknown	-97.54293558	42.49720538
School	1119742746	WAYNE JUNIOR HIGH SCHOOL		0	611 WEST 7TH STREET	WAYNE	NE	68787		0	0	Gigabit capable	-97.02569641	42.23478938
School	1119742746	WAYNE HIGH SCHOOL		0	611 W 7TH ST	WAYNE	NE	68787		0	0	Gigabit capable	-97.02569641	42.23478938

CAI_Type	Location_ID	Entity_name	CMS_Number	FRN	Address	City	State	Zip_Code	Technology	Download	Upload	Classification	Longitude	Latitude
School	1119745168	WAYNE ELEMENTARY SCHOOL		0	312 DOUGLAS STREET	WAYNE	NE	68787		0	0	Gigabit capable	-97.0228974	42.23175038
School	1119744527	WAYNE EARLY LEARNING CENTER		0	803 PROVIDENCE RD SUNNYVIEW PL	WAYNE	NE	68787		0	0	Gigabit capable	-97.0061154	42.23705638
School	1143487545	WEeping WATER ELEMENTARY SCHOOL		0	204 WEST O	WEeping WATER	NE	68463		0	0	Unknown	-96.14105301	40.86567623
School	1143487545	WEeping WATER HIGH SCHOOL		0	204 WEST O	WEeping WATER	NE	68463		0	0	Unknown	-96.14105301	40.86567623
School	1143487545	WEeping WATER MIDDLE SCHOOL		0	204 WEST O	WEeping WATER	NE	68463		0	0	Unknown	-96.14105301	40.86567623
School	1343279260	CARL A SWANSON ELEMENTARY SCH		0	8601 HARNEY STREET	OMAHA	NE	68114		0	0	Gigabit capable	-96.04636803	41.25665329
School	1343392656	HILLSIDE ELEMENTARY SCHOOL		0	7500 WESTERN AVE	OMAHA	NE	68114		0	0	Gigabit capable	-96.02906402	41.2713163
School	1343301235	LOVELAND ELEMENTARY SCHOOL		0	8201 PACIFIC STREET	OMAHA	NE	68114		0	0	Gigabit capable	-96.04007703	41.24832829
School	1343376521	OAKDALE ELEMENTARY SCHOOL		0	3534 S 108TH ST	OMAHA	NE	68144		0	0	Gigabit capable	-96.08363403	41.22588729
School	1343434130	PADDOCK ROAD ELEMENTARY SCHOOL		0	3535 PADDOCK RD	OMAHA	NE	68124		0	0	Gigabit capable	-96.05699703	41.22632129
School	1343364788	PRAIRIE LANE ELEMENTARY SCHOOL		0	11444 HASCALL	OMAHA	NE	68144		0	0	Gigabit capable	-96.09264204	41.22973929
School	1343345657	ROCKBROOK ELEMENTARY SCHOOL		0	2514 S 108TH ST	OMAHA	NE	68144		0	0	Gigabit capable	-96.08216003	41.23606429
School	1343371838	SUNSET HILLS ELEMENTARY SCHOOL		0	9503 WALNUT ST	OMAHA	NE	68124		0	0	Gigabit capable	-96.06072403	41.24166529
School	1343392768	WESTGATE ELEMENTARY SCHOOL		0	7802 HASCALL	OMAHA	NE	68124		0	0	Gigabit capable	-96.03449502	41.23081129
School	1343297832	WESTSIDE HIGH SCHOOL		0	8701 PACIFIC STREET	OMAHA	NE	68114		0	0	Gigabit capable	-96.04977303	41.24759929
School	1343332687	WESTBROOK ELEMENTARY SCHOOL		0	1312 ROBERTSON DRIVE	OMAHA	NE	68114		0	0	Gigabit capable	-96.03868203	41.2717063
School	1343376521	WESTSIDE HIGH SCHOOL WEST CAMPUS		0	3504 S 108TH ST	OMAHA	NE	68144		0	0	Gigabit capable	-96.08386203	41.22633829
School	1343408239	WESTSIDE MIDDLE SCHOOL		0	8601 ARBOR ST	OMAHA	NE	68124		0	0	Gigabit capable	-96.04566303	41.23648129
School	1343400383	UNDERWOOD HILLS EARLY CHILDHOOD LEARNING CENTER		0	9030 WESTERN AVE	OMAHA	NE	68114		0	0	Gigabit capable	-96.05461603	41.27101929
School	1043979663	WHEELER CENTRAL ELEMENTARY #45		0	600 RANDOLPH WEST	BARTLETT	NE	68622		0	0	Unknown	-98.55520676	41.88587022
School	1043979663	WHEELER CENTRAL HIGH		0	600 RANDOLPH WEST	BARTLETT	NE	68622		0	0	Unknown	-98.55520676	41.88587022
School	1058186614	ELEMENTARY SCHOOL AT WILBER		0	900 SOUTH FRANKLIN STREET	WILBER	NE	68465		0	0	Gigabit capable	-96.96875019	40.47553911
School	1058186614	WILBER-CLATONIA HIGH SCHOOL		0	900 SOUTH FRANKLIN STREET	WILBER	NE	68465		0	0	Gigabit capable	-96.96875019	40.47553911
School	1058186614	WILBER-CLATONIA MIDDLE SCHOOL		0	900 SOUTH FRANKLIN ST	WILBER	NE	68465		0	0	Gigabit capable	-96.96875019	40.47553911
School	1029461890	WINNEBAGO ELEMENTARY SCHOOL		0	202 OSBORNE ST	WINNEBAGO	NE	68071		0	0	Unknown	-96.47390526	42.23864441
School	1029461890	WINNEBAGO HIGH SCHOOL		0	202 OSBORNE ST	WINNEBAGO	NE	68071		0	0	Unknown	-96.47390526	42.23864441
School		WINSIDE ELEMENTARY SCHOOL		0	203 CRAWFORD AVE	WINSIDE	NE	68790		0	0	Unknown	-97.17954344	42.17822536
School		WINSIDE HIGH SCHOOL		0	203 CRAWFORD AVE	WINSIDE	NE	68790		0	0	Unknown	-97.17954344	42.17822536
School	1043003727	WOOD RIVER RURAL MIDDLE SCHOOL		0	13800 W WOOD RIVER RD	WOOD RIVER	NE	68883		0	0	Gigabit capable	-98.60535765	40.83088306
School		WOOD RIVER ELEMENTARY SCHOOL		0	1003 LILLY ST	WOOD RIVER	NE	68883		0	0	Gigabit capable	-98.59824265	40.82211606
School	1043003727	WOOD RIVER RURAL HIGH SCHOOL		0	13800 W WOOD RIVER RD	WOOD RIVER	NE	68883		0	0	Gigabit capable	-98.60535765	40.83088306
School	1046296541	WYNOT ELEMENTARY SCHOOL		0	709 ST JAMES AVE	WYNOT	NE	68792		0	0	Unknown	-97.17050851	42.74258244
School	1046296541	WYNOT HIGH SCHOOL		0	709 ST JAMES AVE	WYNOT	NE	68792		0	0	Unknown	-97.17050851	42.74258244
School	1046296541	WYNOT MIDDLE SCHOOL		0	709 ST JAMES AVE	WYNOT	NE	68792		0	0	Unknown	-97.17050851	42.74258244
School		YORK ELEMENTARY SCHOOL		0	1501 WASHINGTON AVE	YORK	NE	68467		0	0	Gigabit capable	-97.56995839	40.87559113

CAI_Type	Location_ID	Entity_name	CMS_Number	FRN	Address	City	State	Zip_Code	Technology	Download	Upload	Classification	Longitude	Latitude
School	1144657224	YORK HIGH SCHOOL		0	1005 DUKE DR	YORK	NE	68467		0	0	Gigabit capable	-97.58104639	40.87718813
School		YORK MIDDLE SCHOOL		0	1730 N DELAWARE AVE	YORK	NE	68467		0	0	Gigabit capable	-97.57579639	40.87873514
School		PRESCHOOL LEARNING ACADEMY		0	1501 WASHINGTON AVE	YORK	NE	68467		0	0	Gigabit capable	-97.56995839	40.87559113
School		YUTAN ELEMENTARY SCHOOL		0	902 2ND ST	YUTAN	NE	68073		0	0	Unknown	-96.39596612	41.24074027
School		YUTAN HIGH SCHOOL		0	1200 2ND ST	YUTAN	NE	68073		0	0	Unknown	-96.39614512	41.23686327
School	1119744872	TOWER SCHOOL		0	901 E 14TH ST	WAYNE	NE	68787		0	0	Gigabit capable	-97.0052994	42.24240938
School		ESU 2 INDEPENDENT SCHOOL		0	1102 COUNTY RD W	FREMONT	NE	68025		0	0	Unknown	-96.50285116	41.37975128
School		BROOK VALLEY SCHOOL		0	6949 S 110TH ST	LAVISTA	NE	68128		0	0	Gigabit capable	-96.08867003	41.18849128
School	1313021495	ESU 3 HEAD START - PARKVIEW HEIGHTS		0	7609 S 89TH ST	LAVISTA	NE	68128		0	0	Gigabit capable	-96.04994002	41.18248828
School		ESU 3 HEAD START - FORT CROOK		0	12501 S 25TH ST	BELLEVUE	NE	68123		0	0	Gigabit capable	-95.94685599	41.12123028
School		ESU 3 HEAD START - PETER SARPY		0	2908 VANDENBERG AVE	BELLEVUE	NE	68123		0	0	Gigabit capable	-95.95817099	41.12291828
School	1313016346	ESU 3 HEAD START - EARLY HEAD START		0	701 OLSON DR; SUITE 112/113	PAPILLION	NE	38046		0	0	Gigabit capable	-96.03443401	41.13874327
School	1313028146	ESU 3 HEAD START - BELLEVUE WEST		0	1501 THURSTON AVE	BELLEVUE	NE	68123		0	0	Unknown	-95.93653999	41.16263128
School	1313010245	ESU 3 HEAD START - GOLDEN HILLS		0	2912 COFFEY AVE	BELLEVUE	NE	68123		0	0	Gigabit capable	-95.95618999	41.13359828
School	1313024865	ESU 3 HEAD START - BELLELAIRE		0	1200 WEST MISSION ST	BELLEVUE	NE	68005		0	0	Unknown	-95.91008198	41.13706628
School	1145566079	NE CENTER FOR EDUC OF BLIND		0	824 10TH AVE	NEBRASKA CITY	NE	68410		0	0	Gigabit capable	-95.85606391	40.68655721
School	1076996623	LEARNING CENTER		0	1109 R STREET	AUBURN	NE	68305		0	0	Gigabit capable	-95.84927288	40.39317417
School		EDUCATIONAL SERVICE UNIT 5		0	900 WEST COURT	BEATRICE	NE	68310		0	0	Gigabit capable	-96.77612111	40.26665009
School		ESU 7 CENTER		0	2563 44TH AVE	COLUMBUS	NE	68601		0	0	Gigabit capable	-97.3805804	41.44078623
School	1287962421	ESU 7 LEARNING ACADEMY		0	2567 44TH AVE	COLUMBUS	NE	68601		0	0	Gigabit capable	-97.3805164	41.44120323
School	1063984050	EASTERN LEARNING CENTER		0	300 W EISENHOWER AVE	NORFOLK	NE	68702		0	0	Unknown	-97.41058749	42.06238432
School		CENTRAL LEARNING CENTER		0	402 P ST	NELIGH	NE	68756		0	0	Gigabit capable	-98.03422466	42.12926629
School		CENTRAL LEARNING CENTER SOUTH		0	212 MAIN ST	NELIGH	NE	68756		0	0	Gigabit capable	-98.03026566	42.12713029
School		CLEARWATER LEARNING CENTER		0	501 IOWA STREET	CLEARWATER	NE	68726		0	0	Unknown	-98.19354271	42.17085129
School	1287948241	ESU #9 PRESCHOOL HOME BASE PRG		0	5807 OSBORNE DRIVE WEST	HASTINGS	NE	68901		0	0	Gigabit capable	-98.38325257	40.64205105
School	1287948241	18+ PROGRAM		0	5807 OSBORNE DRIVE WEST	HASTINGS	NE	68901		0	0	Gigabit capable	-98.38325257	40.64205105
School	1015041437	MERIDIAN SCHOOL		0	4215 AVENUE I	SCOTTSDLUFF	NE	69361		0	0	Gigabit capable	-103.6744731	41.88933885
School	1015060217	LIFELINKS-NEBRASKA		0	2620 COLLEGE PARK	SCOTTSDLUFF	NE	69361		0	0	Gigabit capable	-103.645497	41.87283385
School	1015060217	HARMS ADV TECH CENTER-WNCC		0	2620 COLLEGE PARK	SCOTTSDLUFF	NE	69361		0	0	Gigabit capable	-103.645497	41.87283385
School	1015051150	HOME BASED		0	1720 PORTAL PLACE	SCOTTSDLUFF	NE	69361		0	0	Gigabit capable	-103.641001	41.86556585
School		WESTERN NEBRASK CHILD DEV CENTER (WNCCD)		0	3118 17TH AVE	SCOTTSDLUFF	NE	69361		0	0	Gigabit capable	-103.641968	41.87806886
School	1084712015	BRIDGEPORT HEAD START		0	818 O STREET	BRIDGEPORT	NE	69336		0	0	Gigabit capable	-103.0964509	41.66634687
School	1015042377	NORTHFIELD HEAD START		0	1900 FLATEN AVE	GERING	NE	69341		0	0	Gigabit capable	-103.673072	41.83861985
School	1015051150	EARLY LEARNING CENTER		0	1720 PORTAL PLACE	SCOTTSDLUFF	NE	69361		0	0	Gigabit capable	-103.641001	41.86556585
School	1015046435	PANHANDLE BEGINNINGS DAY TREATMENT		0	116 TERRY BLVD	GERING	NE	69341		0	0	Gigabit capable	-103.669944	41.84282385
School	1037444942	STEP SCHOOL		0	305 EAST 1ST	MCCOOK	NE	69001		0	0	Gigabit capable	-100.6241651	40.20006483



CONNECTING
NEBRASKA